

Tomáš Klír

**Peasantry in the Cheb City-State in the Late Middle Ages**  
Socioeconomic Mobility and Migration

Charles University

Karolinum Press 2024

**APPENDICES 5.1–23.2**

Czech original reviewed by:

Eduard Maur (Charles University in Prague)

Jan Lhoták (University of West Bohemia in Pilsen)

Robert Šimůnek (Czech Academy of Sciences)

**The appendices have not been editorially processed.**

## Contents

Appendix 5.1. ....	9
Distribution of centrality among settlements in the Cheb city state (1424–1469). ....	9
Appendix 5.2. ....	10
Administrative categorisation of the Cheb city state in the Late Middle Ages. ....	10
Appendix 5.3. ....	14
Administrative categorisation in the Cheb city state in the Late Middle Ages. ....	14
Appendix 5.4. ....	15
Ecological zonality of the Cheb city state. ....	15
Appendix 5.5. ....	17
Number of landholdings according in settlements to the Cheb land tax registers from the 15th century. ....	17
Appendix 5.6. ....	26
Size of settlements in the Cheb city state in the 15th century. ....	26
Appendix 5.7. ....	27
Agrarian cycle in the Cheb Basin at the end of the preindustrial period (the 18 <sup>th</sup> –19 <sup>th</sup> century). ....	27
Appendix 5.8. ....	28
Reports of outbreaks of plague in the years 1349–1484. Nuremburg and Bohemia. ....	28
Appendix 6.1. ....	29
Settlements complicated in terms of interpretation. ....	29
Appendix 7.1. ....	30
Exercise of property and inheritance right. ....	30
Appendix 7.2. ....	76
Kinship. ....	76
Appendix 7.3. ....	98
Landrents in the hands of the burghers of Cheb. ....	98
Appendix 7.4. ....	99
Small Nothaft fiefs in the Cheb city state. ....	99
Appendix 7.5. ....	108
Testimony of the earliest Nothaft fief book. ....	108
Appendix 7.6. ....	109
Properties belonging to the Cheb Poor Clares according to the cartulary of 1476. ....	109
Appendix 7.7. ....	118
Terminology of the tax registers from 1424, 1438 and 1469 and the taxation book from 1456. ....	118
Appendix 7.8. ....	119

Overview of the types of landholdings and their legal status in the Cheb city state in 1424 and 1438. ....	119
Appendix 7.9. ....	120
Small fiefs and non-landholding plots in Cheb tax documentation. ....	120
Appendix 9.1. ....	139
Distribution of landlord right in settlements in the Cheb city state in 1469. ....	139
Appendix 9.2. ....	148
The properties of the ecclesiastical institutions, burghers and local nobility in the settlements subject to Cheb land tax in 1469. ....	148
Appendix 9.3. ....	149
Compact settlements in term of landlord rights in the Cheb city state in 1469. ....	149
Appendix 9.4. ....	150
Compact settlements in term of landlord rights in the Cheb city state in 1469 that were not included or not described in detail in the tax register. ....	150
Appendix 9.5. ....	151
Share of Cheb burghers in landlord rights. ....	151
Appendix 11.1. ....	152
Nature of land rents in settlements in the Cheb city state in 1469. ....	152
Appendix 11.2. ....	157
Information level of the Cheb land tax register from 1469. Statistical overview.* ....	157
Appendix 11.3. ....	158
Structure of the Poor Clares' land rents in the Late Middle Ages. ....	158
Appendix 11.4. ....	160
The nature of land rent in the Cheb city state in the Late Middle Ages. ....	160
Appendix 11.5. ....	162
Land rent and land tax payments according to landlord. ....	162
Appendix 11.6. ....	164
Labour demands of land rent in the late medieval Cheb city state. ....	164
Appendix 11.7. ....	165
Subsistence weight of grain land rent in the late medieval Cheb city state. ....	165
Appendix 12.1. ....	166
Average level of land tax falling to one taxpayer (landholding) in 1438 and 1456. ....	166
Appendix 12.2. ....	167
Arrears from preceding year listed in land tax registers for the years 1455–1458. ....	167
Appendix 12.3. ....	168
Waived land tax in registers from the years 1442–1468. ....	168
Appendix 12.4. ....	170
Uneven distribution of tax rates among taxpayers in 1438. ....	170

Appendix 12.5. ....	172
Uneven distribution of tax rates among taxpayers in 1456. ....	172
Appendix 12.6. ....	174
Distribution of the tax rate among taxpayers in 1438. ....	174
Appendix 12.7. ....	176
Land tax amounts and rates in 1438. ....	176
Appendix 12.8. ....	179
Land tax amounts and rates in 1456. ....	179
Appendix 13.1. ....	182
Taxpayers – landholdings where the ratio between land tax and land rent in 1469 may be assessed. ....	182
Appendix 13.2. ....	183
Overall burden on ‘subject’ landholdings by land rent and land tax in 1469. ....	183
Appendix 14.1. ....	184
Non-landholding plots in the Cheb city state in the Late Middle Ages. ....	184
Appendix 14.2. ....	187
Price relations between taxed property items of individual FPSes in the Cheb city state 1438. ....	187
Appendix 14.3. ....	191
Price relations between taxed property items of individual FPSes in the Cheb countryside in 1456. ....	191
Appendix 15.1. ....	195
‘Herberge’ landholdings in the Cheb city state in the Late Middle Ages. ....	195
Appendix 15.2. ....	198
Monetary value of all property and separate property items of one taxpayer (FPS) in the late medieval Cheb city state. ....	198
Appendix 15.3. ....	201
Reconstruction of the operational size of landholdings in the Cheb city state in the Late Middle Ages (model). ....	201
Appendix 15.4. ....	202
Operational size of ‘subject’ landholdings in the Cheb city state in the mid 18th century. ....	202
Appendix 15.5. ....	203
Extract from the tabular edition of the Theresian Cadastre for the Cheb city state (1757). ....	203
Appendix 15.6. ....	213
Monetary value of all property and individual property items belonging to millers (FPSs) in the late medieval Cheb city state. ....	213
Appendix 15.7. ....	215

Average values of all property and separate property items of one taxpayer (FPS) in settlements in the Cheb city state in the Late Middle Ages. ....	215
Appendix 15.8. ....	218
Average values of all property and separate property items of one taxpayer (FPS) in settlements in the Cheb city state in the Late Middle Ages. ....	218
Appendix 15.9. ....	221
Socio-economic characteristics of settlements in the Cheb city state in 1438 and 1456. ....	221
Appendix 15.10. ....	273
Statistical overview for data listed in the Cheb land tax register from 1438. ....	273
Appendix 15.11. ....	289
Statistical overview for data listed in the tax taxation book from 1456. ....	289
Appendix 15.12. ....	308
Socio-economic characteristics of settlements in the Cheb city state in 1438 and 1456. ....	308
Average monetary value of property. ....	308
Appendix 15.13. ....	313
Socio-economic characteristics of settlements in the Cheb city state in 1438 and 1456. ....	313
Monetary value of FPS property in settlements. ....	313
Appendix 16.1. ....	330
Non-landholding plots in the tenure of Cheb burghers in the farmland of the city and in the countryside in the Late Middle Ages. ....	330
Appendix 16.2. ....	332
Area of agricultural land held by burghers in the farmland of the city of Cheb in the Late Middle Ages. ....	332
Appendix 18.1. ....	333
Determining family relationships in the land tax registers – critical appraisal of demographic data. ....	333
Appendix 18.2. ....	334
Continuity and stability of family tenure of ‘subject’ landholdings in the Cheb city state as a whole 1438–1456. ....	334
Appendix 18.3. ....	335
Continuity and stability of family tenure of ‘subject’ landholdings in the Cheb city state according to ecological zones 1438–1456. ....	335
Appendix 18.4. ....	338
Continuity and stability of family tenure of ‘subject’ landholdings in the Cheb city state according to ecological zones 1438–1456. ....	338
Appendix 18.5. ....	340
Distribution of ‘Hof’, ‘Herberge’ and ‘Höfel’ landholdings and degree of continuity of landholding tenure 1438–1456. ....	340

Appendix 18.6. ....	341
Continuity and stability of family tenure of ‘free’ landholdings in the Cheb city state as a whole 1438–1456. ....	341
Appendix 19.1. ....	342
‘Subject’ landholding transfers in the Cheb city state between 1442 and 1456. Cheb city state as a whole. ....	342
Appendix 19.2. ....	343
‘Subject’ landholding transfers in the Cheb city state between 1442 and 1456. ....	343
Appendix 19.3. ....	345
‘Subject’ landholding transfers in the Cheb city state between 1442 and 1456. ....	345
Appendix 19.4. ....	349
‘Subject’ landholding transfers in the Cheb city state between 1442 and 1456. ....	349
Appendix 19.5. ....	356
Landholding transfers involving ‘free’ landholdings in the Cheb city state between 1442 and 1456. ....	356
Appendix 19.6. ....	358
Landholding transfers in the Cheb city state between 1442 and 1456. ....	358
Appendix 19.7. ....	359
‘Subject’ landholding transfers in the Cheb city state between 1442 and 1456. ....	359
Appendix 19.8. ....	362
‘Subject’ landholding transfers in the Cheb city state between 1442 and 1456. ....	362
Appendix 19.9. ....	365
‘Subject’ landholding transfers in the Cheb city state between 1442 and 1456. ....	365
Appendix 19.10. ....	372
Landholding transfers involving ‘free’ landholdings in the Cheb city state between 1442 and 1456. ....	372
Appendix 19.11. ....	373
Landholding transfers with landholdings 1442–1456 that were part of complex tenure in the Cheb city state in 1456. ....	373
Appendix 20.1. ....	374
Change in relative property position of FPSes and GFPSes owned by ‘subject’ landholdings 1438–1456. ....	374
Appendix 20.2. ....	377
Change in relative property position of FPSes and GFPSes holding ‘free’ landholdings 1438–1456. ....	377
Appendix 20.3. ....	378
Change in relative property position of FPSes and GFPSes holding several landholdings (complex tenure) 1438–1456. ....	378
Appendix 20.4. ....	379

Comparison of change in monetary values of the property of continuous FPSes and GFPSes in the Cheb city state in 1438 and 1456 .....	379
Appendix 20.5. ....	381
Comparison of absolute monetary values of the entire property and individual property item owned by continuous FPSes and GFPSes holding ‘free’ landholdings in the Cheb city state in 1438 and 1456.....	381
Appendix 20.6. ....	384
Comparison of absolute monetary values of the entire property owned by continuous FPSes and GFPSes holding several landholdings (complex tenure) in the Cheb city state in 1438 and 1456.....	384
Appendix 20.7. ....	387
Change of absolute property position of continuous FPS holding ‘subject’ landholdings 1438–1456.....	387
Appendix 20.8. ....	390
Change of absolute property position of GFPSes holding ‘subject’ landholdings 1438–1456.....	390
Appendix 20.9. ....	392
Comparison of change in absolute property position of FPSes and GFPSes holding ‘subject’ landholdings 1438–1456.....	392
Appendix 20.10. ....	394
Change of absolute property position of FPSes holding ‘free’ landholdings 1438–1456.....	394
Appendix 20.11. ....	396
Change of absolute property position of FPSes holding several landholdings (complex tenure) 1438–1456.....	396
Appendix 21.1. ....	398
Change of the relative position of ‘subject’ landholdings according to the tax burden during the time period 1442-1456.....	398
Appendix 22.1. ....	402
Relative change of the taxpayer’s property position when moving. ....	402
Appendix 22.2. ....	403
Change in level of tax prescribed for the tenant upon moving in. ....	403
Appendix 22.3. ....	406
Change in the relative property status of a peasant upon moving between ‘subject’ landholdings.....	406
Appendix 22.4. ....	408
Migration of subjects between landholdings.....	408
Overview of available data for comparison of the monetary value of the original and target ‘subject’ landholding.....	408
Appendix 22.5. ....	409

Change in absolute monetary value of ‘purchase’ right of tenure to ‘subject’ landholdings upon a peasant moving peasant from one to another 1442–1456. ....	409
Appendix 22.6. ....	412
Quantity of moves according to type of landholding in the Cheb city state (1442–1456). ....	412
Appendix 22.7. ....	413
Migration chain and the domino effect .....	413
Appendix 23.1. ....	419
The lists of new citizens in the Cheb books of income (1442–1456) .....	419
Appendix 23.2. ....	426
Mobility between the city and the countryside .....	426



## Appendix 5.1.

### Distribution of centrality among settlements in the Cheb city state (1424–1469).

Number of landholdings according to:

Heisinger, “Die Egerer Klosteuerbücher”, Tabelle 3–4.

Legend:

(\*) – settlements that we do not include in our analysis of social mobility and migration in *chap. 17–21*.

● – yes, present in the settlement;

‘–’ – no, missing in the settlement.

Degree of centrality	Settlement name	Elements of centrality			Number of landholdings	
		Parish church	Castle as the centre of a small manor	Mill (1424, 1438)	1392–1395	15th cent.
1	Hazlov / Haslau (*)	●	●	●	37	39
1	Skalná / Wildstein (*)	●	●	● (2×)	36	47
2	Libá / Liebenstein (*)	from 1402	●	no data	23	23
2	Podhrad / Pograt	-	●	●	8	13
2	Ostrov / Seeberg (*)	–	●	no data	–	–
2	Starý Hrozňatov / Kinsberg, Alt- (*)	–	●	no data	7	7
2	Starý Rybník / Altenteich	–	●	–	8	8
3	Dřenice / Treunitz	●	–	●	22	19
3	Pomezí nad Ohří / Mühlbach	●	–	●	12	14
3	Milhostov / Mühlessen	●	–	●	21	14
3	Schirnding (*)	●	–	●	17	14
4	Kopanina / Frauenreuth	●	–	–	31	24
4	Lomany, Horní / Lohma, Ober-	●	–	–	20	19
3–4	Albenreuth, Neu- (*)	●	–	no data	33	22
3–4	Křižovatka / Klinghart (*)	●	–	no data	9	10

## Appendix 5.2.

### Administrative categorisation of the Cheb city state in the Late Middle Ages.

The table illustrates the distribution of settlements into military capability districts which also copied parish districts.

According to:

Ar Cheb, book 974, *Musterungsbuch der Bauernschaft 1395*.

Parish	Number	German settlement name	Czech settlement name
<b>(1)</b> <b>Pomezí / Mühlbach</b>	1	Fischern	(Rybáře) / Fischern
	1	Klausen(hof)	Smrčí
	1	Kunreuth (Ober-)	Hraničná Horní
	1	Kunreuth (Unter-)	Hraničná Dolní
	1	Liebeneck	Tůně
	1	Liebenstein	Libá (Libštejn)
	1	Markhausen	Pomezná
	1	Mühlbach	Pomezí nad Ohří
	1	Pirk	Bříza
	1	Rathsam	–
	1	Riehm	Hůrka
	1	Thiemreuth	–
	1	Tobiesenreuth	Dobrošov
	1	Zettendorf	Cetnov
<b>(2)</b> <b>Schirnding</b>	2	Bergnersreuth	–
	2	Dietersgrün	–
	2	Garmersreuth	–
	2	Korbersdorf	–
	2	Oschwitz	–
	2	Röthenbach (Arzberg)	–
	2	Schirnding	–
	2	Seußen	–
<b>(3)</b> <b>Lomany / Lohma</b>	3	Hagengrün	Zelený Háj
	3	Höflas(gut) (Lohma)	Dvoreček
	3	Kropitz	Krapice
	3	Lohma (Ober-)	Lomany Horní
	3	Lohma (Unter-)	Lomany Dolní
	3	Oberndorf	Horní Ves
	3	Oedt	Poustka
	3	Rossenreuth	Mýtinka
	3	Schlada	Slatina
	3	Sirmitz	Žírovice
	3	Stadel	Stodola
	3	Trogau	Drahov
	3	Voitersreuth (Vorden-)	Vojtanov
<b>(4)</b>	4	Grün (Haslau)	Výhledy (Steingrün)

<b>Hazlov / Haslau</b>	4	Haslau	Hazlov
	4	Hirschfeld	Polná
	4	Lindau	Lipná
	4	Rommersreuth	Skalka
	4	Seichenreuth	Táborská
	4	Seeberg	Ostrov
<b>(5) Skalná / Wildstein</b>	5	Altenteich	Starý Rybník
	5	Dürr	Suchá
	5	Fonsau	Vonšov
	5	Grün (Wildstein)	Zelená
	5	Neudorf	Nová Ves
	5	Ottengrün (Haslau)	Otov u Hazlova
	5	Schnecken	Šneky
	5	Voitersreuth (Hinter-)	Vojtanov
<b>(6) Křižovatka / Klinghart</b>	6	Wildstein	Skalná (Vildštejn)
	6	Klinghart	Křižovatka
<b>(7) Kopanina / Frauenreuth</b>	7	Berg	Horka
	7	Bruck	Mostek
	7	Döba	Děvín
	7	Frauenreuth	Kopanina
	7	Nonnengrün	Hluboká
	7	Haid	Bor
	7	Mühlgrün	Mlýnek
<b>(8) Milhostov / Mühlessen</b>	8	Doberau	Doubrava
	8	Hartessenreuth	Hartoušov
	8	Hilpersgrün	–
	8	Mühlessen	Milhostov
	8	Stobitzhof	Stupice
	8	Watzgenreuth	Vackov
<b>(9) Dřenice / Treunitz</b>	9	Gaßnitz	Jesenice
	9	Grün (Kondrau)	–
	9	Grün (Thurn)	Úval
	9	Konradsgrün	Salajna (Kunrátov )
	9	Lapitzfeld	Lipoltov
	9	Lindau (Ober-)	Lipina Horní
	9	Lindau (Unter-)	Lipina Dolní
	9	Losau (Ober-)	Lažany Horní
	9	Losau (Unter-)	Lažany Dolní
	9	Mies	Mechová
	9	Palitz	Palič
	9	Schüttüber (Groß-)	Šitboř Velká
	9	Scheibenreuth	Okrouhlá
	9	Stabnitz	Stebnice
	9	Taubrath	Doubrava
	9	Thurn	Tuřany
	9	Tipessenreuth	Trpěš
9	Treunitz	Dřenice	

<b>(10) Albenreuth, Neu-</b>	10	Albenreuth (Alt-)	Mýtina (Starý Albenreuth)
	10	Albenreuth (Neu-)	–
	10	Boden (Alt-Albenreuth)	(Boden I)
	10	Gosel	Kozly
	10	Hardek	–
	10	Mugel (Alt-)	–
	10	Ottengrün (Albenreuth)	–
	10	Querenbach	–
	10	Schachten	–
	10	Ulrichsgrün	Oldřichov
<b>Cheb I</b>	I Ch	Boden (St. Anna)	Boden II
	I Ch	Gehaag	Háje
	I Ch	Hohlerhof	–
	I Ch	Kreutzenstein	Podhoří
	I Ch	Pechtnersreuth	–
	I Ch	Pilmersreuth (Ober-)	Pelhřimov Horní
	I Ch	Pilmersreuth (Unter-)	Pelhřimov Dolní
	I Ch	Pograt	Podhrad
	I Ch	Schloppach	–
	I Ch	Schloppenhof (Wildenhof)	Slapany
	I Ch	Schöba	Všeboř Velká a Malá
	I Ch	Schönlind (Schloppenhof)	Krásná Lípa
<b>Cheb II</b>	II Ch	Dölitz	Dolnice
	II Ch	Lehenstein	Chlumeček
	II Ch	Reißig	Klest
	II Ch	Stein	Skalka
	II Ch	Triesenhof	Střížov
	II Ch	Tirschnitz	Tršnice
	II Ch	Langenbruck	Dlouhé Mosty
	II Ch	Aag	Doubek
<b>Cheb III</b>	III Ch	Ensenbruck	Povodí
	III Ch	Harlas	Lesinka
	III Ch	Hart	Lesina
	III Ch	Höflas (Trebendorf)	Dvorek
	III Ch	Knöba	Hněvín
	III Ch	Rohr	Nový Drahov
	III Ch	Sorgen	Starost
	III Ch	Trebendorf	Třebeň
<b>Cheb IV</b>	IV Ch	Au	Loužek (Ava)
	IV Ch	Dürrnbach	Potočiště
	IV Ch	Förba	Vrbová
	IV Ch	Kornau	Obilná (Kornov)
	IV Ch	Kötschwitz	Chocovice
	IV Ch	Nebanitz	Nebanice
	IV Ch	Sebenbach	Chvoječná
	IV Ch	Wogau	Vokov
<b>Cheb V</b>	V Ch	Bodnershof	–
	V Ch	Honnorsdorf	Jindřichov

	V Ch	Matzelbach	Maškov
	V Ch	Reichersdorf	Hradiště
	V Ch	Schön (Ober-)	Dvory Horní
	V Ch	Schön (Unter-)	Dvory Dolní

## Appendix 5.3.

### Administrative categorisation in the Cheb city state in the Late Middle Ages.

According to:

Ar Cheb, book 974, *Musterungsbuch der Bauernschaft 1395*.

Supplemented by lists of mayors in the land tax registers from 1446 and 1448 (Ar Cheb, book 1073, *Klosteuerbuch 1446*, sine pagina, last page; book 1075, *Klosteuerbuch 1448*, sine pagina, last page).

Parish	Number of settlements	Mayors of the Land militia – localisation	
		1395	1446 and 1448
Cheb / Eger – I. subdistrict	11	Háje / Gehaag; Krásná Lípa / Schönlindt	– –
Cheb / Eger – II. subdistrict	8	Skalka / Stein; Střížov / Triesenhof	– –
Cheb / Eger – III. subdistrict	8	Třebeň / Trebendorf (two mayors)	– –
Cheb / Eger – IV. subdistrict	7	Nebanice / Nebanitz; Loužek / Au	– –
Cheb / Eger – V. subdistrict	7	Hradiště / Reichersdorf; Jindřichov / Honnersdorf	– –
Pomezí nad Ohří / Mühlbach	14	Pomezí nad Ohří / Mühlbach; Bříza / Pirk	Pomezí nad Ohří / Mühlbach (two mayors)
Schirnding	8	unnamed	Schirnding (two mayors)
Lomany, Horní / Lohma, Ober-	12	unnamed	Lomany, Horní / Lohma, Ober- (two mayors)
Hazlov / Haslau	7	unnamed	unnamed
Skalná / Wildstein	9	named	unnamed
Křižovatka / Klinghart	-	unnamed	parish not listed
Kopanina / Frauenreuth	7	unnamed	Mlýnek / Mühlgrün (just one mayor)
Milhostov / Mühlessen	6	unnamed	Milhostov / Mühlessen (two mayors)
Dřenice / Treunitz	10	unnamed	Dřenice / Treunitz; Jesenice / Gaßnitz
Albenreuth, Neu-	10	unnamed	unnamed
<b>Total</b>	<b>104</b>	–	–

## Appendix 5.4.

### Ecological zonality of the Cheb city state.

Settlement names in standardised German form (pre-1945).

Soil quality according to:

Chalupa, Lišková, Nuhlíček, and Rajtoral, eds. *Tereziánský katastr český, sv. 1, Rustikál, kraje A–CH*, 282–293.

Legend:

\* – settlements without land tax payments (settlements of the Cheb Castle)

Zone	Prevalent geomorphological unit	Characteristics	Settlements (* - not subject to the Cheb land tax)
A	Cheb Basin (elev. 400–500 m)	Agroclimatically and pedologically most favourable zone alongside the River Ohře and northeast of Cheb. Yield/seed ratio according to the Theresian Cadastre predominantly 3.5–5.0.	*Tirschnitz; *Langenbruck; *Aag; Dölitzhof; Höflas; Hohlerhof; Honnersdorf; Leubnershof; Lohma, Ober-; Oberndorf; Reichersdorf; Rohr; Sirmitz; Stadel; Trebendorf; Triesenhof
B		Agroclimatically most favourable zone with slightly worsened soil characteristics – belt alongside the River Ohře (and partially the River Odrava). Yield/seed ratio according to the Theresian Cadastre predominantly 2.5–3.5.	Au; Förba; Harlas; Hart; Knöba; Kornau; Kötschwitz; Lohma, Unter-; Matzelbach; Nebanitz; Schlada; Stein; Wogau; Zettendorf
C		Agroclimatically less favourable zone with good soil characteristics. Yield/seed ratio according to the Theresian Cadastre predominantly 3.5.	Dürnbach; Gehaag; Gaßnitz; Kreutzenstein; Markhausen; Mies; Mühlbach; Sebenbach; Schlottenhof-Wildenhof; Schön, Ober-; Schön, Unter-; Stabnitz; Treunitz
D		Agroclimatically and pedologically less favourable other parts of the Cheb Basin. Yield/seed ratio according to the Theresian Cadastre predominantly 3.5–5.0.	Berg; Bruck; Döba; Doberau; Dürr; Ensenbruck; Fischern; Fonsau; Frauenreuth; Grün; Haid; Hartessenreuth; Höflasgut; Klinghart; Kropitz; Lapitzfeld; Liebeneck; Lindau, Ober-; Lindau, Unter-; Losau, Ober-; Losau, Unter-; Mühlessen; Mühlgrün; Neudorf; Nonnengrün; Pirk; Pograt; Rathsam; Reißig; Scheibenreuth; Schöba; Schüttüber, Groß-; Sorgen; Stobitzhof; Thurn; Tipessenreuth; Watzgenreuth

<p><b>E</b></p>	<p>Hilly areas rising to mountainous terrains bordering the Cheb Basin (Fichtel Mountains and Upper Palatinate / Bohemian Forest). Settlements lie at elevations of around 600 m, but their farmlands climb up to 700 m above sea level.</p> <p>Yield/seed ratio according to the Theresian Cadastre predominantly 2.5–2.0. (elev. 500–600/700 m)</p>	<p>Albenreuth, Alt-; Albenreuth, Neu-; Altenteich; Boden; Dietersgrün; Godel; Grün (Wildstein); Hagengrün; Hatzenreuth; Hirschfeld; Kinsberg, Alt-; Konradsgrün; Kunreuth, Ober-; Kunreuth, Unter-; Liebenstein; Lindau; Oedt; Oschwitz; Ottengrün (Haslau); Palitz; Pilmersreuth, Ober-; Pilmersreuth, Unter-; Riehm; Rommersreuth; Rossenreuth; *Seeberg; Seußen; Schirnding; Schnecken; Schönwind; Seichenreuth; Taubrath; Trogau; Thiemreuth; Tobiesenreuth; Ulrichsgrün; Voitersreuth; Wildstein</p>
-----------------	---	---



## **Appendix 5.5.**

**Number of landholdings according in settlements to the Cheb land tax registers from the 15th century.**

According to:

Heisinger, “Die Egerer Klosteuerbücher”, Tabelle 4.

Legend:

The numbers in brackets are Heisinger’s interpolation.

Settlement	1424	1429	1434	1438	1445	1450	1455	1460	1465	1470	1475	1480	1486	1492	1498	15th century average	1392/1395 average
<b>Albenreuth, Alt-</b>	4	4	4	4	4	4	4	4	4	4	4	4	4	4	5	4	5
<b>Albenreuth, Neu-</b>	(22)	(22)	(22)	22	(22)	(22)	(22)	21	21	21	(22)	21	21	23	23	22	33
<b>Altenteich</b>	8	(8)	(8)	7	7	7	7	8	7	7	7	8	9	9	9	8	8
<b>Asch</b>	7	7	9	8	7	7	7	8	8	9	9	9	8	7	9	8	8
<b>Berg</b>	7	8	8	8	8	8	8	8	8	8	7	7	7	7	7	8	9
<b>Boden (St. Anna)</b>	4	5	5	4	4	4	4	4	4	4	4	4	5	5	4	4	4
<b>Bruck</b>	4	4	6	4	3	2	3	4	4	4	4	4	4	3	4	4	4
<b>Dietersgrün</b>	10	9	(9)	9	9	9	9	10	10	10	9	10	9	9	9	9	14
<b>Döba</b>	2	2	(2)	2	2	2	2	2	2	2	2	2	2	2	2	2	2
<b>Doberau</b>	4	4	5	5	5	5	5	5	5	5	5	5	5	4	4	5	4
<b>Dölitz</b>	6	6	2	4	4	5	5	3	4	5	5	5	4	4	4	4	7
<b>Dürr</b>	4	4	4	4	4	4	4	3	3	3	4	4	4	4	4	4	4
<b>Dürnbach</b>	13	13	12	12	12	12	12	12	13	13	13	13	12	12	11	12	11
<b>Ensenbruck</b>	5	6	6	6	6	6	6	6	6	6	6	6	7	6	6	6	4
<b>Fischern</b>	12	11	12	10	9	10	11	11	11	11	11	10	10	10	10	11	13
<b>Fonsau</b>	4	4	4	4	4	4	4	3	4	5	5	5	4	4	4	4	5



Settlement	1424	1429	1434	1438	1445	1450	1455	1460	1465	1470	1475	1480	1486	1492	1498	15th century average	1392/1395 average
<b>Hirschfeld</b>	9	9	(9)	(9)	(9)	(9)	(9)	(9)	(9)	(9)	(9)	(9)	(9)	(9)	(9)	9	10
<b>Hirschmühle</b>	(1)	(1)	(1)	1												1	1
<b>Höflas (Konersreuth)</b>	5	(5)	(5)	(5)	(5)	(5)	(5)	(5)	(5)	(5)	(5)	(5)	(5)	(5)	(5)	5	11
<b>Höflas (Lohma)</b>	2	2	1	2	(2)	(2)	(2)	(2)	(2)	(2)	(2)	(2)	(2)	(2)	(2)	2	2
<b>Höflas (Trebendorf)</b>	6	6	6	6	6	6	7	7	6	7	7	7	6	7	6	6	7
<b>Hohlerhof</b>	(1)	(1)	(1)	1	1	(1)	(1)	1	1	1	1	1	1	1	1	1	1
<b>Honnersdorf</b>	12	12	17	16	14	16	16	15	15	13	14	12	12	14	11	14	12
<b>Kinsberg, Alt-</b>	(7)	(7)	(7)	(7)	(7)	(7)	(7)	(7)	(7)	(7)	(7)	(7)	(7)	(7)	(7)	7	7
<b>Klinghart</b>	(10)	(10)	(10)	(10)	(10)	(10)	(10)	(10)	(10)	(10)	(10)	(10)	10	10	10	10	9
<b>Knöba</b>	(8)	11	8	7	7	7	7	8	8	8	8	8	7	7	8	8	10
<b>Konradgrün</b>	25	25	(24)	23	(24)	25	24	24	24	25	24	25	24	25	25	24	24
<b>Kornau</b>	7	6	6	5	4	4	5	5	5	5	5	5	5	5	5	5	10
<b>Kötschwitz</b>	9	10	15	12	11	9	9	9	12	12	11	12	11	9	12	11	10
<b>Kreutzenstein</b>	3	3	3	3	3	3	3	3	3	3	3	3	3	3	4	3	3
<b>Kropitz</b>	7	7	5	5	7	8	7	7	8	8	9	9	9	9	9	9	9
<b>Kunreuth, Ober-</b>	12	12	12	12	12	12	12	12	13	12	12	13	11	11	11	12	12

Settlement	1424	1429	1434	1438	1445	1450	1455	1460	1465	1470	1475	1480	1486	1492	1498	15th century average	1392/1395 average
<b>Kunreuth, Unter-</b>	(8)	9	9	8	8	8	8	9	10	9	8	8	8	8	8	8	9
<b>Lapitzfeld</b>	4	4	4	4	4	4	4	4	4	4	4	4	3	3	3	4	1
<b>Leubners Hof (Bodnershof)</b>	(2)	(2)	(2)	3	(2)	(2)	(2)	1	2	2	2	2	2	2	2	2	3
<b>Liebeneck</b>	4	4	3	4	4	4	3	5	4	4	4	4	6	6	6	4	6
<b>Liebenstein</b>	(23)	(23)	(23)	(23)	(23)	(23)	(23)	(23)	(23)	(23)	(23)	(23)	(23)	(23)	(23)	23	23
<b>Lindau</b>	8	(8)	(8)	(8)	(8)	(8)	(8)	(8)	(8)	(8)	(8)	(8)	(8)	(8)	(8)	8	7
<b>Lindau, Ober-</b>	8	8	6	6	6	6	6	6	6	6	6	6	4	6	7	6	9
<b>Lindau, Unter-</b>	9	9	6	7	6	6	7	6	6	6	5	8	9	9	9	7	10
<b>Lohma, Ober-</b>	(19)	25	22	17	17	18	16	17	16	16	20	19	20	18	19	19	20
<b>Lohma, Unter-</b>	10	10	11	9	10	10	9	6	8	9	9	9	9	10	9	9	12
<b>Losau, Ober-</b>	8	8	9	8	9	9	9	9	9	9	9	9	9	8	8	9	9
<b>Losau, Unter-</b>	10	8	11	9	9	9	9	9	9	10	10	9	9	9	9	9	10
<b>Markhausen</b>	15	16	15	13	12	12	14	16	14	15	15	14	13	15	13	14	10
<b>Matzelbach</b>	3	3	3	3	3	3	4	4	5	4	4	4	4	4	4	4	4
<b>Mies</b>	3	3	4	5	4	4	4	4	4	4	4	4	3	4	5	4	3
<b>Mühlbach</b>	15	16	15	13	13	14	14	14	15	14	14	13	14	16	15	14	12



Settlement	1424	1429	1434	1438	1445	1450	1455	1460	1465	1470	1475	1480	1486	1492	1498	15th century average	1392/1395 average
<b>Ratsam</b>	12	11	11	12	12	9	9	10	9	9	9	9	9	9	9	10	10
<b>Reichersdorf</b>	(7)	7	8	8	7	7	8	7	7	7	7	7	7	8	8	8	12
<b>Reißig</b>	(6)	6	6	6	6	7	7	6	6	5	5	5	5	6	6	6	7
<b>Riehm</b>	(9)	(9)	(9)	(9)	(9)	(9)	(9)	(9)	(9)	(9)	(9)	(9)	(9)	(9)	(9)	9	10
<b>Rohr</b>	12	13	13	13	14	13	12	12	12	12	12	13	12	12	14	12	12
<b>Rommersreuth</b>	(14)	15	14	14	14	13	13	14	14	15	15	15	15	15	15	14	16
<b>Rossenreuth</b>	(5)	5	5	5	5	5	5	5	5	5	5	5	5	5	5	5	7
<b>Sebenbach</b>	<b>6</b>	<b>6</b>	<b>6</b>	<b>6</b>	<b>6</b>	<b>6</b>	<b>6</b>	<b>6</b>	<b>6</b>	<b>5</b>	<b>5</b>	<b>6</b>	<b>5</b>	<b>5</b>	<b>5</b>	<b>6</b>	<b>7</b>
<b>Seichenreuth</b>	7	8	7	7	8	8	8	8	9	10	9	11	10	10	9	9	8
<b>Seussen</b>	(7)	(7)	11	5	7	7	7	7	7	7	7	7	7	7	7	7	10
<b>Scheibenreuth</b>	17	17	17	16	16	18	17	16	17	17	17	11	12	19	14	16	15
<b>Schirnding</b>	17	17	14	15	16	16	15	15	14	14	12	11	12	13	13	14	17
<b>Schlada</b>	13	12	12	13	12	11	11	11	12	12	14	14	13	13	14	12	15
<b>Schloppenhof (Schönl.)</b>	(1)	(1)	(1)	1	(1)	(1)	(1)	(1)	(1)	(1)	(1)	(1)	(1)	(1)	(1)	1	1
<b>Schlottenhof - Wildenhof</b>	(2)	(2)	2	2	2	2	2	2	2	2	2	2	2	2	2	2	1
<b>Schöba</b>	16	16	16	15	14	14	15	16	18	16	16	19	15	15	15	16	17





Settlement	1424	1429	1434	1438	1445	1450	1455	1460	1465	1470	1475	1480	1486	1492	1498	15th century average	1392/1395 average
<b>Trebendorf</b>	7	7	7	7	7	8	7	8	7	7	7	8	10	9	10	8	11
<b>Treunitz</b>	21	22	20	17	17	17	19	20	20	19	16	21	19	21	22	19	22
<b>Triesenhof</b>	6	6	6	6	6	6	6	8	7	6	6	6	6	6	6	6	7
<b>Trogau</b>	5	5	5	5	5	5	6	5	6	6	6	6	6	6	6	6	4
<b>Ulrichsgrün</b>	14	14	14	12	13	14	14	14	14	14	14	14	14	14	14	14	18
<b>Voitersreuth, Hinter-</b>	9	9	9	9	9	8	8	7	7	7	7	7	8	8	8	8	13
<b>Voitersreuth, Vorder-</b>	10	10	10	10	10	8	9	9	9	9	9	9	9	9	8	9	12
<b>Watzgenreuth</b>	6	6	5	5	5	6	5	5	5	5	5	5	6	5	5	5	6
<b>Wildstein</b>	47	(47)	(47)	(47)	(47)	(47)	(47)	(47)	(47)	(47)	(47)	(47)	(47)	(47)	(47)	47	36
<b>Wogau</b>	10	12	9	9	8	8	8	8	7	6	6	6	7	7	7	8	11
<b>Zettendorf</b>	14	12	11	11	10	10	12	12	10	12	13	12	13	13	11	12	16

## Appendix 5.6.

### Size of settlements in the Cheb city state in the 15th century.

For certain settlements for which a complete description has not survived, the number of landholdings has been interpolated according to the tax register nearest in time.

Data according to:

Heisinger, “Die Egerer Klosteuerbücher”, Tabelle 8.

#### *A. Size of settlements in the Cheb city state in the 15th century. Relative overview.*

Number of landholdings	In absolute terms						Relatively (%)					
	1392/1395	1424	1438	1456	1469	1498	1392/1395	1424	1438	1456	1469	1498
<b>1–5</b>	30	32	37	33	34	32	29.7	31.7	36.6	32.7	33.7	31.7
<b>6–10</b>	33	35	34	38	36	40	32.7	34.7	33.7	37.6	35.6	39.6
<b>11–15</b>	26	23	20	22	23	23	25.7	22.8	19.8	21.8	22.8	22.8
<b>16–20</b>	8	7	7	5	5	5	7.9	6.9	6.9	5.0	5.0	5.0
<b>21–25</b>	3	3	3	3	3	1	3.0	3.0	3.0	3.0	3.0	1.0
<b>26–31</b>	1	1	0	0	0	0	1.0	1.0	0.0	0.0	0.0	0.0
<b>Total</b>	<b>101</b>	<b>101</b>	<b>101</b>	<b>101</b>	<b>101</b>	<b>101</b>	<b>100.0</b>	<b>100.0</b>	<b>100.0</b>	<b>100.0</b>	<b>100.0</b>	<b>100.0</b>

#### *B. Distribution of landholdings in settlements of various size categories in the Cheb city state in the 15th century. Relative overview.*

Number of landholdings	In absolute terms						Relatively (%)					
	1392/1395	1424	1438	1456	1469	1498	1392/1395	1424	1438	1456	1469	1498
<b>1–5</b>	98	109	133	113	120	111	10.4	12.2	15.8	13.4	14.0	12.8
<b>6–10</b>	272	273	268	296	285	320	28.9	30.5	31.8	35.0	33.2	37.0
<b>11–15</b>	332	298	258	282	297	302	35.3	33.3	30.6	33.3	34.6	34.9
<b>16–20</b>	141	118	115	85	85	36	15.0	13.2	13.6	10.0	9.9	4.2
<b>21–25</b>	67	68	69	70	72	70	7.1	7.6	8.2	8.3	8.4	8.1
<b>26–31</b>	31	28	0	0	0	26	3.3	3.1	0.0	0.0	0.0	3.0
<b>Total</b>	<b>941</b>	<b>894</b>	<b>843</b>	<b>846</b>	<b>859</b>	<b>865</b>	<b>100.0</b>	<b>100.0</b>	<b>100.0</b>	<b>100.0</b>	<b>100.0</b>	<b>100.0</b>

## Appendix 5.7.

### Agrarian cycle in the Cheb Basin at the end of the preindustrial period (the 18<sup>th</sup>–19<sup>th</sup> century).

According to:

Grüner, and John, *Über die ältesten Sitten*, 62–74; John, *Oberlohma*, 116–122; John, *Sitte*, 183–198; John, “Saat”; John, “Das egerländer Volkstum”.

Date	Field work – grain production	Other field work	Meadow and cattle farming	Other
end of March to mid April	beginning of spring ploughing, first twice ploughed for oats, then for barley	–	–	–
1st May	–	–	beginning of common grazing (usually immediately it became possible in the spring)	–
end of April – beginning of May, 1st half of May	sowing spring crops – first oats, then barley and summer rye and wheat	sowing cabbage	–	–
13th May – 13th June (St. Pancras, Servatius and Boniface Day, St. Medard’s Day, St. Petronilla’s Day)	–	sowing flax	–	–
May – June	first and second ploughing of fallow fields*	–	–	–
July, around 13th July (St. Margaret’s Day)	–	–	haymaking	–
25th July	beginning of harvest, winter rye ripening first	–	–	–
August	harvest of spring sown crops	flax pulling	–	–
last Sunday in August	end of harvest – celebrations in Cheb (called. Vizenisonntag, Vinzenzifest, Birnfest)	–	–	grain threshing begins, lasting all autumn and winter
September	Third ploughing of fallow fields, preparations for winter crop sowing	–	–	–
8th September (Nativity of Mary)	beginning of winter crop sowing, first rye, then wheat	–	–	–
29th September (Michelmas)	–	–	second cut hay and freeing meadows for autumn pasture	–
end of October	–	–	–	Kermesse – end of work in meadows and fields
11th November (St. Martin’s Day)	–	–	end of cattle grazing	end of agricultural work; opportunity to change live-in servants and departure of shepherds

## Appendix 5.8.

### Reports of outbreaks of plague in the years 1349–1484. Nuremburg and Bohemia.

The period that is our main focus of interest is in bold.

According to:

Bauernfeind, *Materielle Grundstrukturen*; Maur, “Příspěvek”; Maur, “Obyvatelstvo”, 60–64; Čornej, “Epidemie”; Macek, *Jagellonský věk*, 50–62.

Nuremburg	Bohemia	Note
1349–1350	1350	–
1356–1358	1357–1363	Great regional variety in Bohemia.
1362		
1363–1365		
–	1367	Probably a different illness than plague (E. Maur).
–	1369–1371	Minor outbreak of plague in Bohemia.
1377–1383	1377–1378 1380–1381	Thought to be the most severe outbreak of plague ever in history. But in Bohemia, identification of the first epidemic of 1377–1378 as the plague is not certain: it probably involved a different illness (E. Maur).
1389	1390	–
1393 1395	1394–1395	Identification of the epidemic in Bohemia as plague is not certain.
1397–1398	–	–
1406–1407	1403–1406	–
1410	–	–
–	1414–1415	–
1419–1420	1421	Just local in Bohemia. A severe outbreak of plague in Nuremburg.
–	<b>1433–1434</b>	This was more likely famine (E. Maur).
<b>1437–1438</b>	<b>1439</b>	Enormously severe spate of plague with regionally varying outbreaks. In Würzburg 1437, in Augsburg 1438.
<b>1446</b>	<b>1445</b>	Minor outbreak of plague in Nuremburg lasting just a few weeks.
<b>1449</b>	–	Vague reports of plague (?) in Nuremburg.
<b>1451</b>	<b>1451</b>	Minor outbreak of plague in Nuremburg.
<b>1462–1463</b>	<b>1463–1464</b>	Major outbreak of plague in Nuremburg.
1474–1475	1473	–
1483–1484	1482–1483	Major outbreak of plague in Bohemia.

## Appendix 6.1.

### Settlements complicated in terms of interpretation.

<p><b>Only certain landholdings (taxpayers) in settlement listed and described in land tax registers:</b></p>	<p><i>Partially owned by Waldsassen Abbey:</i></p> <p>Mýtina (Albenreuth, Alt-), Neu-Albenreuth, Kozly (Gosel), Hatzenreuth, Querenbach, Krásná Lípa (Schönlind)</p>
	<p><i>Partially owned by the Lords of Zedtwitz:</i></p> <p>Polná (Hirschfeld), Lipná (Lindau), Hůrka (Riehm), Dobrošov (Tobissienreuth)</p>
	<p><i>Partially owned by the Vogts of Plauen:</i></p> <p>Schönberg</p>
	<p><i>Partially in the Locket Region (Leuchtenberg fiefs):</i></p> <p>Tuřany (Thurn), Lipoltov (Lapitzfeld), Trpěš (Tipessenreuth)</p>
<p><b>Settlement as a whole paying summarily:</b></p>	<p>Starý Hrozňatov (Kinsberg, Alt-), Skalná (Wildstein)</p>
	<p>Marktredwitz</p>
<p><b>Only individual taxpayers listed in a settlement, payment via the landlord (Marktredwitz area):</b></p>	<p>Bergnersreuth, Lorenzenreuth, Pfaffenreuth, Reutlas, Thörlau, Klein-Wendern</p>

## Appendix 7.1.

### Exercise of property and inheritance right.

The appendix contains and links passages from the Cheb land tax registers (1438–1456) and taxation book (1456), that inform of the exercise of property and inheritance right. Where, for instance, certain tax registers for the period 1441–1456 contain data concerning inheritance right involving a certain landholding, we added the description of that landholding according to the register from 1438 and the taxation book from 1456.

In the first column we list the record number of the document to which we refer in the *chapter 7*. In the second column we list the name of the settlement in the German form. The third to fifth columns contain documents of exercise of property and inheritance right. A landholding is identified with a number that refers to the table overview in an independent *appendix*. If entries from several settlements relate to each other, their German names are specified next to each number. The sixth column contains interpretation of the aforementioned entries, and we list the settlement name in both Czech and German form.

The landholding number in a concrete settlement expresses their order in entries in the taxation book from 1456. Unless specified, or if we were unable to identify it, it was allotted its own number beginning with (x).

We borrowed the descriptions of landholdings or non-landholding plots for the years 1438 and 1456 from the book edition, including expanded abbreviations and excluded symbols and their groups as well (3rd and 5th columns).<sup>1</sup> Data on property transfers in the 4th column are transliterations from the Cheb land tax registers from 1442–1456. In view of the fact that the appendix has only a basic informative purpose, the excluded symbols and their groups, or abbreviations, are not rendered in full, with the exception of abbreviations for groschen and three-score, which we substitute with “gr.” and “ss” respectively; capital letters at the beginning of names are not standardised, but left in the form appearing in the original; the graphemes *u* and *v* are consistently differentiated. Crossed out text is indicated with angle brackets: ⟨ . . . ⟩; hard to read or illegible text with round brackets: ( . . . ).

#### **Transliterated texts did not undergo palaeographic inspection.**

Important passages in interpretation terms are marked in bold (Tomáš Klír).

#### **Legend:**

- [ . . . ] – in full renderings of scribes’ abbreviations
- ⟨ . . . ⟩ – crossed out text
- ( . . . ) – confusing to read, illegible, hard to read
- { . . . } – other, explained in greater detail in a footnote
- ss – three-score (s[exagenas], sex[agenas], s[chock], schock)
- gr. – Prague groschen (g[roszen])
- dt. – dedit (d[edi]t) (appears only in edition footnotes)
- / – in the footnotes separates lines in the original in transliterated texts

KB 1456 – Ar Cheb, book 1084, *Klosterbuch (Schätzungsbuch) 1456* (the taxation book in the edition).

BR 1456 – Ar Cheb, book 1083, *Klosterbuch 1456* (the land tax register from 1456).

---

<sup>1</sup> Klír, et al., *Knihy*, 284–532.

Rec. number	Settlement	Entry in the land tax register from 1438	Entry in the land tax registers from 1441–1456 (selection)	Entry in the taxation book from 1456	Interpretation
1	Tirschnitz Dölitz	<b>Dölitz (3):</b> Heintz Weis ein Hof für II <sup>C</sup> XL ss und IX morgen wisen und Ackers XL ss aber ein Viertl und II Morgen XII ss Kw und Kelber VII ss und Pf[erd] XXV ss facit III <sup>C</sup> XXIII ss.  III ss dt.	<b>(Tirschnitz, mimo zemskou berni)</b> <b>1455 (přední desky):</b> <i>Eberhart zu Tursnicz</i> kauft VI tagwek' ein wisen zu Harde wid' den <i>Franczn' vo' Tursnicz</i> für XXVIII[1/2] ss  It' vnd kauft wid' den <i>Weysen zu Delnicz</i> ein Wysen für XIII ss  <i>Mewrl zu Tursnicz</i> kauft ein ack' wid' den (Pacher) <i>Perk'</i> vorn Prucktor vmb XXVII ss vnd XX gr.	<b>Dölitz (3):</b> Kuncz des Weÿssen Aÿden das kauff recht XL ss	1) Entries on the covers of the tax register apply to taxpayers from the settlement of Tršnice (Tirschnitz), belonging to Cheb castle which was not subject to land tax and therefore was not listed in tax books.  2) Two entries record transactions between peasants in Tršnice (Tirschnitz) concerning meadows near Lesiny (Hart) that were subject to territorial land tax.  3) One entry records the sale of non-landholding meadows by a taxpayer from Dolnice (Dölitz) to a peasant from Tršnice.  4) One entry concerns the sale of non-landholding meadows held by a burgher to a peasant from Tršnice.
2	Markhausen	<b>(1)</b> Smid ½ Hof Kaufr[echt] IIII ss ein Acker VI ss Kie und Kalber III ss Pf[erd] III ss facit XVI ss.  XVI gr. dt.	<b>(x3)</b> <b>1455 (1r):</b> <dt Markhaÿsen Muln' II[1/2] gr. pfant dt' von dez Smids ack'>	<b>(1)</b> Smid das kaufrecht VI ss ein morge[n] Ack[er]s zu[m] Rotsem II ss pf[erd] kÿ VI ss gibt  XX gr.  <b>(x3)</b> Neidentifikováno.	In 1438, Smid (a blacksmith) owned fields of a value of 6 three-score of gr. A miller from Pomezné (Markhausen) paid tax on them in 1455; this probably involved a loan. This corresponds to an entry of 1456 that listed fields of a value of just 2 three-score gr.
3	Au	<b>(6)</b> Číslo 6 bylo poprvé zaznamenáno až roku 1446. Geneze není známa.  <b>(8)</b> Uvedena až roku 1455.	<b>(8)</b> <b>1456:</b> v' swigen ein holcz In d' Sozs – Rubmer I ss V gr. dt	<b>(8)</b> Rubner kawfrecht X ss pferd vnd kÿ Schaff XXI ½ ss gibt  I ss V gr.  <b>(6)</b> Hanns <Nickel> Ott kawfrecht XVII ss Aber fünff tagwergk wismat XX ss Aber Siben morge[n] Ackers XX ss pferd vnd kÿ XXVIII ss Schaff IIII ss gibt  I ½ ss X gr.	1) A taxpayer omitted to declare a piece of forest – it was missing in the taxation book, but appears in the tax register.  2) landholding no. 8 was divided off from no. 6 before 1455.  3) No. 6 appeared for the first time in 1446.

Rec. number	Settlement	Entry in the land tax register from 1438	Entry in the land tax registers from 1441–1456 (selection)	Entry in the taxation book from 1456	Interpretation
4	Döba	(1) Rubmer ein Hof Kauffr[echt] IX ss Kw I ½ ss Pf[erd] III ss facit XIII ½ ss.  XXIII gr. dt.	(1) <b>1443:</b> Rubmer XXV gr. dt – hat dÿ pferde v'lornt	(1) Hanns Fischer das kawfrecht VIII ss pf[erd] kÿ kelber VIII ss Schaff alt vnd der Junge[n] ½ ein schok vnd etlich mer VII ss gibt  XXX gr.	Loss of horse.
5	Dölitz	(2) Neidentifikováno.	(2) <b>1456:</b> Erhart Rupprecht L gr. dt vnd von eyn ack' pey d' Schön IIII gr. dt	(2) Erhart Ruprecht das kaufrecht XXX ss kÿ III ss gibt  L gr.	Fields bought or declared after the taxation book (BK 1456) was compiled and therefore are not listed until the tax register.
6	Dölitz	(3) Heintz Weis ein Hof für II <sup>C</sup> XL ss und IX morgen wisen und Ackers XL ss aber ein Viertel und II Morgen XII ss Kw und Kelber VII ss und Pf[erd] XXV ss facit III <sup>C</sup> XXIII ss.  III ss dt.  (x2) Planck ein Hof das Kaufrecht LX ss Kw und Kelber VI ss und Pf[erd] VIII ss facit LXXIII ss  I ss gr. dt.  (x1) Nonner ein Hof Kaufrecht XXX ss III Tagwerk Wismaten XII ss Holtz in der Sass III ss Kw und Kelber VIII ss und Pf[erd] IX ss facit LXII ss.  I ss dt.	(3) <b>1448:</b> Heincz Weÿss VI ss gr. dt (mit dem erb daz er kauft hat) <b>1451:</b> Hans – (Heincz) Weÿss VI ss gr. dt – fur losung vnd clostewr vnd ist hynnen purg' <b>1454-1455:</b> Hanns Weys vnd sol purg' hynnen sein II[1/2] ss VIII[1/2] gr. dt – daz and' v'kauft  (3) <b>1455 (přední desky):</b> Eberhart zu Tursnicz kauft VI tagwek' ein wisen zu Harde wid' den <i>Franczn' vo' Tursnicz</i> fur XXVIII[1/2] ss It' vnd kauft wid' den <i>Weysen zu Delnicz</i> ein Wysen fur XIII ss  (x2) <b>1455:</b> Planck I ss XIX gr. dt – hewr vo' In gen'  (x1) <b>1448:</b> Nvanner III ss XX gr. dt – enit widn' Weÿsen fur XLI ss hat noch mit gebn' <i>Hans</i>  (x2) <b>1450:</b> Nvanner (III ss XX gr.)	(3) Kuncz des Weÿssen Aÿden das kauff recht XL ss  (x1) Neidentifikováno.  (x2) Neidentifikováno	1) Transition to city right. Hanns Weys held a landholding and non-landholding plots (1438) which he then bought more of (1448). Around 1450 he made the transition to city right, kept his “Kaufrecht” to the landholding and sold off the other non-landholding plots that he held (1451–1455). His son-in-law then gained the “Kaufrecht” (1456).  2) To some extent we can identify who bought the non-landholding plots from Hanns Weys: - cf. no. 8 in Jindřichov (Honnorsdorf); - cf. no. 2 in Dolní Pelhřimov (Pilmersreuth, Unter-) - cf. no. 5 in Hradiště (Reichersdorf) - cf. no. 6 in Chvoječná (Sebenbach) - cf. no. 1 in Dolní Dvory (Schön, Unter-) - cf. entry on covers in BR 1455 for Tršnice (Tirschnitz)  3) Transition to city right. In 1456 Nvanner and Planck had probably paid everything under Losung.



Rec. number	Settlement	Entry in the land tax register from 1438	Entry in the land tax registers from 1441–1456 (selection)	Entry in the taxation book from 1456	Interpretation
			– t´ von sein erb zu Delnicz vnd die v´tige v´sessn´ clostewr hat er in d´ ey´ man gebn´		
7	Dürrnbach	<p>(11) Gareýser ein Herberg Kaufr[echt] XII ss Kw und Pf[erd] VI ss facit XVIII ss.</p> <p>XVIII gr. dt.</p> <p>(9) Ještě neuvedeno.</p>	<p>(11) <b>1448:</b> Wolffel Richt´ – (Gareysen) XXXVI gr. dt – (Richt´ hat erb vo´ Jesnicz gefirt)</p> <p>(9) <b>1454 nový zápis dole:</b> Hab´ czet Sneid´ zu Konigspg´ hat ein Wisen vnd holcz ym Laydorn. Sol dans closteurn ist vor dez <b>Wolffel Richts´</b> gewesen ist <b>Eberl</b> ein <b>furmund´</b> mit sol dans´ gebn´ XVI gr. dt nach d´ beslissung den and´ virn´</p> <p>(9) <b>1456:</b> Haberczet Sneider czu Königsberg</p> <p>(9) <b>1455:</b> Haberczet Sneid´ zu Königspg´ fur ein Wysen vnd holcz ym´ Laydorn ist <b>Ebrl</b> eyn (<b>furmdn´</b>) mit XVI gr. dt</p>	<p>(11) Hw̄r Wölffel kawfrecht VI ss pferd vnd küe VII ss gibpt XVI gr.</p> <p>(9) Haberczet Schneyd[er] czu Königspergk ein wisen X und holcz pey dem Löydbprem gibpt XVI gr.</p>	<p>Cf. entry below.</p> <p>1) In 1454 it is stated that Haberczet Sneider of Kynšperk acquired a meadow and piece of forest, including the obligation to pay the appropriate tax, either by the taxpayer or his guardian.</p> <p>2) Documented existence of the trustee.</p>
8	Dürrnbach	<p>(4) Matel ein Hof das Kaufrecht XII ss ein Tagwerk Wissmaten V ss Kwhe und Pf[erd] XIII ss facit XXXI ss.</p> <p>XXXV gr. dt.</p>	<p>(4) <b>1456:</b> (v´swig´ ei´ ack´) – Mager XXX gr. dt</p>	<p>(4) Moger kawfrecht XIII ss pferd und k̄w X ss Schaff dreysig ald[er] und jung[er] III ½ ss gibpt XXX gr.</p>	<p>In 1456, the taxpayer did not declare fields; they are missing from the taxation book, appearing only in the tax register.</p>
9	Ensenbruck/ Höflaus (Trebendorf)	<p>(2) <b>Ensenbruck</b> Paucker ein Hof das Kaufr[echt] XIII ss Kw Kelber und Pf[erd] XX ss facit XXXIII ss.</p> <p>L gr. dt.</p> <p>(3) <b>Höflas/Trebendorf</b> Cunrat ein Hof das Kaufr[echt] XL ss <b>I Tagberck Wissmats II</b> ss Ecker für III ½ ein Holtz III ss</p>	<p>(2) <b>1451:</b> Paucker I ss XII gr. dt – (zu Höflein hat Im <b>N Cunrat</b> ein wiss fur VII ss v´kauft wil er abp . . . )</p>	<p>(2) <b>Ensenbruck</b> Pawcker das kaufrecht XIII ss ein <b>wisen czu[m] Hoflein</b> VI ss pferd und k̄w XX ss gibt I ss X gr.</p> <p>(3) <b>Höflas/Trebendorf</b> Nickel Cunrat kaufrecht XX ss VI morge[n] felds III ½ ss pferd XII ss gibt LIII gr.</p>	<p>An example of transfer of a non-landholding meadow between landholdings in two different settlements that is very easy to follow at all levels of entry.</p>

Rec. number	Settlement	Entry in the land tax register from 1438	Entry in the land tax registers from 1441–1456 (selection)	Entry in the taxation book from 1456	Interpretation
		Kie und Kelber V ss und Pf[erd] VII ss facit LX ½ ss.  I ss XIII gr. dt.			
10	Ensenbruck / Mühlessen	(1) <b>Ensenbruck</b> Neidentifikováno.  (9) <b>Mühlessen</b> Nikel Falk ein hof Kaufr[echt] IIII ss aber ein halbs höfel XIIII ss Kie und Kalber VII ss und Pf[erd] X ss facit XXXV ss.  I ½ ss gr. dt.	-	(1) <b>Ensenburck</b> Prayt <czu Enczenprugk hat v[er]lawgent ein wisen hat er kauft v[on]) <b>Eckhart vo[n]</b> <b>Müllossen</b> ist ind[er] stat czu[m] Schemerew̄gell  (9) <b>Mühlessen</b> Hanns Eckhartt das kaufrecht XXX ss pf[erd] k̄w X ss gibt  I ss XV gr.	No transfer of non-landholding meadows is recorded in the tax registers between 1438 and 1456.
11	Fischern	<b>Fischern (5)</b> Neidentifikováno.	(5) <b>1455:</b> Zuersatn´ vo´ eyns ackers weg´ zu Markhawss – Schuster XIII gr. dt	<b>Fischern (5)</b> Schuster das kawfrecht VII ss pf[erd] k̄w kelber VIII ss gibt  XV gr.	In 1455 tax Growthd by an amount for fields, that were not independently specified in the taxation book (BK 1456).
12	Fischern	(1) Nikel Krötsch ein hof Kaufr[echt] IIIII ss Kw und Pf[erd] IIIII ss facit VIII ss.  XI gr. dt. VI ½ gr.	(1) <b>1445:</b> Seper vo´ de´ hof den er wid´ <i>den Krötsch´n</i> kauft hat XI gr. dt	(1) Smid das kawfrecht	Explicit record of the purchase of a landholding.
13	Tirschnitz / Fonsau / Honnersdorf	-	(-) <b>1447 (přední desky, zadní stránka):</b> It´ Schilh´ vo´ ei´ wisen zu Vonssaw sein aussn´ 2 clostewr	(14) <b>Honnersdorf</b> Schellerin zu Turssnicz vo[n] vir tagw[er]g wismat	1) Entries on the covers of the tax register apply to taxpayers from the settlement of Tršnice (Tirschnitz), belonging to Cheb castle which was not subject to land tax and therefore was not listed in tax books.  2) In the taxation book (BK 1456) a non-landholding meadow is listed under the settlement that it lay nearby (Jindřichov/Honnersdorf).
14	Frauenreuth	(1) Richter ein Hof das Kaufr[echt] XXX ss aber ein <b>erbel</b> XIIII ss und ein <b>Hofel zu Mülgrim</b> XVI ss Kw und Kalber VII ss und Pf[erd] XIIII ss facit LXXX ss.	(1) <b>1455:</b> (sol Schampff vnd Süss aufn Sontag zaln´) – Kuncz Richter III ss XXV gr. dt – Süss Sun	(1) Kuncz Richter das kaufrecht (IC) ss ein <b>hoff zu Mülgrün</b> XVI ss aber ein <b>erbel</b> XIIII ss pf[erd] k̄w kelb[er] XX ss gibt  III ss XXV gr.	1) An example of ownership stability and monetary value of non-landholding plots.  2) Mlýnek (Mühlgrün) specified.

Rec. number	Settlement	Entry in the land tax register from 1438	Entry in the land tax registers from 1441–1456 (selection)	Entry in the taxation book from 1456	Interpretation
		II ss gr. dt.			
15	Frauenreuth	<p>(5) Neidentifikováno.</p> <p>(6) Erhart Fritzhans ein Hof das Kaufr[echt] XII ss für I ss egerrech Kw Kelber Pferd und Schaf XII ss facit XXV ss.</p> <p>XXV gr. dt.</p> <p>(16) Merckel ein Hof das Kaufr[echt] VIII ss Kw Kalber und Pferde V ss facit XIII ss.</p>	<p>(5) <b>1455:</b> Erhart Fritzhans hat auff sich yname´ von dem <b>Erhart auff dem Ror</b> IX gr. ist Erhart Fritschans noch schuldig – Erhart Fritschanns I ss VI gr. dt</p> <p>(6) <b>1454:</b> kauft widn´ Endr´ Wernh´ fur <b>III</b> ss vnd (in die Vrba´) vom pg´ für II ss</p>	<p>(5) Erhart auff dem Ror das kaufrecht</p> <p>(6) Erhart Friczsch Hanns das kauff recht XX ss egerthe II ss zu Kiczing Aber vor holcz und egerthe <b>III</b> ss ein acker II ss XIX gr. ein halbe[n] garte[n] VIII ½ ss Aber ein hopff garte[n] IIII ss pf[erd] k̄w kelber XX ss Schaff I ss aber newnczehen pet ack[er]s hat er zu seine[m] hoff geslag[e]n vo[n] ein[er] ander herberg, ab[er] v morge[n] egerthe / ab[er] I tagw[er]gk wismat hat er auch zu seine[m] hoff geslag[e]n vo[n] d[er] herberg / ab[er] ein paṽ garten gibt</p> <p>I ss XX gr.</p> <p>(16) Endres Wer[e]nher das kaufrecht XXX ss II tagw[er]gk wismat VIII ss pf[erd] k̄w kelber V ss gibt</p> <p>I ss VII gr.</p>	<p>1) In 1455, the taxpayer assumed part of the tax due from another, probably in consequence of property purchase.</p> <p>2) In a detailed entry of 1456, evidence of purchase from several other taxpayers (Erhart Friczsch Hanns).</p>
16	Gassnitz	(23) Neidentifikováno	(23) <b>1451:</b> Andres Cuncz XXXII gr. dt – vnd hat ein od´ hof zu d´ Schedub´ fur X ss vnd sie habn´ In da´ - Jesnicz (. . . ) gelegt	(23) Nickel Kuncz das kaufrecht XVIII ss des Franckeng[rü]ners pferd k̄w schaff XI ss gibt	A taxpayer from Jesenice (Gassnitz) in 1451 had tenure also of a landholding in another settlement (Šitboř/Schüttüber).
17	Gassnitz	(12) Elbel Pehem ein Hof das Kaufr[echt] X ss erb Wissmat und Holtz XL ss Kie und Kalber VII ss Pferd VIII ss und Schaf II ss facit LXV ss.	(12) <b>nebo</b> (13) <b>1449:</b> habn´ kauft ein wisn´ widn´ <b>Gocz Winckl´</b> fur XIII ss m – dt Nickel Behem I ss gr. dt dt Hanns Behem I ss XX gr. dt	(12) Nickel Behem das kaufrecht XXX ss II tagwergk wismat X ss pf[erd] k̄w kelber XIII ss schaff VII ss gibt Czehe[n]t auf seine[m] hoff VII ss gibt	1) Purchase of a meadow. 2) We were unable to identify Gocz Winckler since several Wincklers were documented in the Cheb city state.
		I ss V gr. dt. XLIII gr. I M[eissner]		I ss XV gr.	
		(13)		(13; <b>obnovení neidentifikované pusté usedlosti roku 1444</b> )	

Rec. number	Settlement	Entry in the land tax register from 1438	Entry in the land tax registers from 1441–1456 (selection)	Entry in the taxation book from 1456	Interpretation
		Neidentifikováno.		Hanns Behem das kaufrecht XII ss Aber I tagw[er]gk wismat IIII ½ ss Aber II tagw[er]gk wism[m]at czu[m] Dörfflen VIII ss Aber II tagw[er]g wismat Jesnicz X ss Aber ein halbe[n] aige[n] hoff V ½ ss pf[erd] k̄w kalbe[n] VIII ss Schaff IIII ss das holcz ander leytt[e]n] peÿ Trippisse[n]reÿt gibt  I ½ ss X gr.  (Winckler neidentifikován)	
18	Gassnitz	(11) Richters Sun ein Hof das Kaufr[echt] IX ss erb XII ss Kie und Kelber IIII ss Pferd VIII ss Schaf I ½ ss facit XXXV ½ ss.  XXXV gr. dt. XXIIII gr. [m̄inus] I M[eissner]	(4) <b>1448:</b> Eberl I ss gr. dt vnd hat ein halbn´ hof kauft widn´ <b>Richt´</b> fur VIII[1/2] ss IX gr. dt (Richter LIII gr.)  (3) <b>1448:</b> vnd hat ein halb´ hof kauft wid´ zich fur 8,5 ss 9 gr. (čára vede k č. 11 - Richter, jeho dvůr rozdělen. Druhá část nově osazena a zůstává u č. 11)	(3) – <b>tento koupil ½ dvora č. 11, jenž ale i nadále existoval</b> (Jorg gar) Hanns Kuncz kaufrecht XII ss pf[erd] k̄w VI ss gibt  XXV gr.  (5) – <b>poprvé se objevuje až roku 1449; objevuje se další ½ dvora č. 11</b> Michel Eber[e]l das kaufrecht XIIII ss pf[erd] k̄w kelb[er] XI ss Schaff II ½ ss gibt  XXXV gr.  (11) <b>původní usedlost</b> Elbel Jeger das kaufrecht XII ss ein wisen VI ss k̄w III ss gibt  XXXVII gr.	Division and sale of divided parts of a 'subject' landholding (no. 11). Perhaps this concerns one half mentioned twice (and became landholding no. 5)?
19	Gassnitz	(20) Nikel Moderl ein Hof Kaufr[echt] XI ss Kie und Kelber III ss Schaf III ss facit XVII ss.  XVII gr. dt. X gr. II M[eissner]	(20) <b>1443:</b> Nickel Möderl XVI gr. dt vn´ VI gr. vo´ ein´ wisn´	(20) Möderl das kaufrecht XI ss ein wisen VIII ss k̄w kalb[e]n Schaff VI ss gibt  XXX gr.	A taxpayer acquired/declared a meadow in 1443, which was also listed in the taxation book from 1456.
20	Gassnitz	(7) Neidentifikováno.	(7) <b>1444:</b> Peter Knöde XLVI gr. dt vnd von ein´ wisen VI gr. dt´	(7) Knödin das kaufrecht XIIII ss V tagwergk wismat XX ss pf[erd] k̄w XI ss schaff III ½ ss gibt  I ss XI gr.	A taxpayer acquired/declared a meadow in 1444, which was also listed in the taxation book from 1456.

Rec. number	Settlement	Entry in the land tax register from 1438	Entry in the land tax registers from 1441–1456 (selection)	Entry in the taxation book from 1456	Interpretation
21	Gehaag	(10) Neidentifikováno.	(10) <b>1455:</b> (kauft dez Jorg Knappf herbg´ das kaufr´ fur X ss vnd den ziss fur XVIII ss) – Erhart Seper XL gr. dt  Seper mer fon dez Jorge´ herbg´ – (Jorg Knapp) XXVIII gr. dt	(10) Seper das kawfrecht XXVIII ss ein Acker in der Wampenley X ss pferd vnd k̄w schaff IX ss gibt  L gr.	Entry concerning ordinary purchase of a landholding – smallholding.
22	Hard	(1) Nikel Albr[echt] und sein Aidem zwei Hoflein XV ss Kw und Kelber XII ss Pferd IX ss facit XXXVI ss.  LII ½ gr. dt.	(1) <b>1445:</b> Prenttel ode pawt end´ haist Reich pey d´ Janko mal´n	(1) <b>Hard</b> Albrecht das kaufrecht pferd und k̄w XVI ss gibt  Mer X gr.  LV gr.	1) In 1438, Albrecht held the right to two small landholdings. In 1445 they additionally acquired an abandoned landholding. In 1456, the right to both landholdings were integrated into one item and the value of the abandoned landholding listed under the term “mer”.  2) By 1469 tax register, the term free landholding appeared instead of “mer”.  3) The entry for 1445 is unintelligible.
23	Harlas	(x1) Hans Frantz ein Hof das Kaufr[echt] VII ss und ein Prantstat zu erbe XXX ss Kw Kelber und Pf[erd] XVII ss facit LIIII ss.  LIIII gr. dt.	(x1) <b>1451:</b> Francz II ss gr. dt Pfarr´zu Wiltstein X gr. von ein´ wisen die er vom <b>Franczn´</b> kauft doczu er v´wilt hat – anderswo zu Wiltstein gebn´ <b>1452:</b> Francz II ss XI gr. – d´ lassn´ vo´ sein´ Burg´rechts weg´	(x1) Neevidováno.	1) Transition to city right.  2) Purchase of a meadow by a pastor.
24	Hatzenreuth	(1+2) Hawenschilt ein Hof daz Kaufr[echt] VI ss Kie und Kalber VI ss VI ss und Pf[erd] IIII ss facit XVI ss.  XVI gr. dt.	(1+2) <b>1454:</b> Mer Hawenschilt von eyn´ Wysen In d´ Losung vnd Aygenloh hynnen die er vo´ <b>Jobst Lochn´</b> hat kauft´; <b>1455:</b> Mer Hawenschilt von einer wisen in der losung und Augenloh	(1) Hawenschilt das kawfrecht X ss aber II morge[n] ackers in der Aygenloh XII ss pf[erd] kwe kelber XII ss Schaff IIII ss gibt  L gr.*  (2) Mer Hawenschilt L gr. von einer wisen in der losu[n]g in der Aÿgenloh	A taxpayer purchased a meadow from a <b>burgher</b> . City tax (Losung), not land tax, is paid for the meadow.

Rec. number	Settlement	Entry in the land tax register from 1438	Entry in the land tax registers from 1441–1456 (selection)	Entry in the taxation book from 1456	Interpretation
				Su[mm]a I ½ ss X gr. *	
25	Höflas bei Trebendorf	(5) Newndorffer ein Hof das Kaufr[echt] VI ½ ss Kie und Kelber VI ss Pferd IX ss und ein Tagberck Wissmats IIII ss facit XXV ½ ss.  XXX gr. dt.	(5) 1455: Sneid´ zu Willst´ vo´ ein Wysen die vor d´ <i>Erhart Doma</i> ´ gehabt hat V gr.	(5) Erhart Doma[n] kaufrecht X ss pferd vnd k̄w XII ss gibt  XXX gr.	1) Sale of a meadow that may be followed at all levels of entry.  2) A meadow was purchased by Sneider of Skalná (Wildstein), which is not described in detail in the taxation book.
26	Honnorsdorf / Pograt	<b>Honnorsdorf</b> (3) Neidentifikováno  (k č. 2) Schaffer ein Hof das Kaufr[echt] XXIIII ss Kie Kalber und Pferd XIII ss facit XXXVII ss.  XXXVII gr. dt.  (2) vydělila se až 1446  <b>Pograt</b> (2) Neidentifikováno. (Louky zde evidovány u více usedlostí.)	(3) ( <b>Honnorsdorf</b> ) 1450: {vnd sol auch V gr. fur <i>Steffel zu Pograt</i> gebn´ vnd im abgange´} 1455: hewr kauft ein ack´ wid´ <i>die Hufnaglin</i> fur XV ss dan´ er noch clostewrn sol – Sapper II ss ig II gr. dt – Francz Mager I ss XX gr. dt – Alt Rupprecht von sein erb XXIX gr. dt  (9) ( <b>Honnorsdorf</b> ) 1450: {vnd sol V gr. vo´ IX morge´ gebn´ die s...d de <i>Steffel zu Pograt</i> abgange´}	(2) <b>Honnorsdorf</b> Sapper das kaufrecht LII ss Aber ein hoff XXIIII ss Aber k̄w kelber pferd XXX ss gibt  II ss  (3) <b>Honnorsdorf</b> Mager das kaufrecht XXX ss III morge[n] ackers XVI ss newn morge[n] felds zu Nider[e]n Schon III ss Aber III morge[n] gege[n] Heil[ige]n Krewcz XII ss k̄w pferd kelber XV ss gibt I ½ ss  (4) <b>Honnorsdorf</b> Alt Ruprecht XXIX gr. vo[n] sein erb  (2) <b>Pograt</b> Steffels kawfrecht v ss Aber ein herberg XVI ss pferd vnd k̄w XII ss Schaff III ½ ss gibt  I ss	1) Purchase of a meadow from burgher Hufnaglin (Hufnagel – a prominent burgher family from Cheb).  2) Handover of the property and also transfer of land tax from a taxpayer in Jindřichov (Honnorsdorf) to Podhradí (Pograt).
27	Honnorsdorf	(7) Neidentifikováno.	(7) 1455: {kauft ack´ fur XXX ss pf} – Vlrich Kuncz I ss XXV gr. dt	(7) Vlreich Kuncz das kaufrecht XXVII ss III ½ morge[n] Ack[er]s an Delnicz XVIII ss XX gr. Aber <b>ein wisen pey Kötschwicz XXX</b> ss pf[erd] k̄w kalb[e]n XVI ss gibt  I ½ ss XX gr.	Purchase of a field that until 1456 had been listed as a meadow (or else had been mistakenly recorded in one case). It is clear that the meadow and field are identical according to the identical price of 30 three-score of gr.
28	Honnorsdorf	(8) Neidentifikováno.	(8) 1455: {kauft wid´ <i>den Weissen zu Delnicz</i> V tagwk´ wis´ fur XXXII[1/2] ss} – Hanns Kuncz I ss XXV gr. dt	(8) Hanns Kuncz das kaufrecht XIII ss Aber ein herberg VII ss ein II morgen ackers XI ss Aber IIII ½ tagwergk	1) Sale of non-landholding plots belonging to a large landholding in Dolnice (Dölnitz).

Rec. number	Settlement	Entry in the land tax register from 1438	Entry in the land tax registers from 1441–1456 (selection)	Entry in the taxation book from 1456	Interpretation
				wismat vnt[er] Delnicz XXXIII ss Aber ein fleckel in Pregelcel I ss XX gr. k̄w kelber pferd XVIII ss gibt I ½ ss X gr.	
29	Honnorsdorf	(9) Fischer ein Hof das Kaufr[echt] und Wassers LX ss V Tagwerk Wiss= =mats XXV ss ½ Tagwerk V ss Pferd und Kiehe XIX ss facit I <sup>C</sup> IX ss.  I ½ ss XV gr. dt.	(9) 1455: Mülns´ Brud´ vo´ eym ack´ VII gr. dt – hat Fischer	(9) Fischer das kaufrecht das wasss[er] LX ss IIII tagwergk wismat XX ss Aber V tagwergk XXV ss Aber I ½ tagwergk VIII ss Aber VIII morge[n] zu der Schon V ss pferd k̄w XX ss gibt (III ss XX gr.) III ss XX gr.	Entry concerning purchase of a field.
30	Honnorsdorf / Sebenbach	(10) Honnorsdorf Mulner von der Mül  I ss gr. dt.  (1) Honnorsdorf Rupprecht zwen Hof das Kauf= =recht XXX ss XIII Morgen ey= =gens Velds LIIII ss Pferd und Kie XXXIIII ss facit IC VIII ss.  I ½ ss XXVIII gr. dt.	(10) (Honnorsdorf) 1448: Mülner I[1/2] ss VI gr. dt – (kauft die Mul fur I <sup>C</sup> m´ II ss) 1451: vnser Mülner I[1/2] ss (VIII gr.) VIII gr. dt vnd sein Brud´ auf der mule VIII gr. dt 1453: Vnser Mülner I[1/2] ss VIII gr. dt  Sein Brud´ VIII gr. dt (sol Donat gebn´) vnd von eyn ack VII gr. d´ er widn´ <i>Ruppr´</i> kauft hat  1454: Mulns´ Brud´ von eyn ak´ den hat d´ <i>Ruppr´ zum Sebenbach</i> kauft  (V Potočišti /Sebenbach/ ale není žádný Rupprecht doložen. Jedná se pravděpodobně o Rupprechta z Jindřichova /Honnorsdorf/, jenž měl pole v Potočišti. Pole vedeno také roku 1456 v Potočišti)	(10) Honnorsdorf (Mülner) Sappers Sun von der M̄wll schol geb[e]n  I ½ ss VIII gr.  (1) Honnorsdorf (Erhart Rupprecht) Rejch das kaufrecht zwen höff vmb XXXVI ss Aber dez Merkels erb V ss Aber I ½ tagw[er]gk wismat pa[n] Sewrling XII ss Aber I ½ tagwergk wismat pa[n] Sewrling VI ss pferd k̄w XXIIII ss gibt  I ½ ss  (1) Sebenbach Mulners kawfrecht XL ss ab[er] I mor gen Ackers fur IIII ss Aber II tagwergk w̄ysmat hat sein Brud[er] Vlrich XVIII ss pferd vnd k̄w XII ss Schaff alder vnd junger funff vnd Czweinczig II ½ ss X gr. Er Schol geb[e]n  I ½ ss XX gr.	1) Division of the mill from the rest of the landholding documented as at 1451. Division between two brothers.  2) The brother of the miller in Jindřichově (Honnorsdorf) was miller in Chvoječná (Sebenbach).  3) It was possible to purchase a field in Chvoječná (Sebenbach).
31	Honnorsdorf	(k č. 2) Schaffer ein Hof das Kaufr[echt] XXIIII ss Kie Kalber und Pferd XIII ss facit XXXVII ss.  XXXVII gr. dt.	(2), (k č. 2) 1449: dt I[1/2] ss gr. – Sapper I ss gr. dt Mer vo´ des Schaffers hof I ss dt – ein and´ iar sol an den gelt gebn´ habn´ XXVIII gr. (sonil) erbs hat er davon kauft	(2) Sapper das kaufrecht LII ss Aber ein hoff XXIIII ss Aber k̄w kelber pferd XXX ss gibt  II ss	1) Purchase of a second landholding.  2) Subsequently to the purchase, land tax waived for one year.

Rec. number	Settlement	Entry in the land tax register from 1438	Entry in the land tax registers from 1441–1456 (selection)	Entry in the taxation book from 1456	Interpretation
		(2) Poprvé uvedeno až roku 1446.			
32	Honnorsdorf	(8) Neidentifikováno.  (15) Samostatné louky, které zmíněny až roku 1443.	(15) <b>samostatné louky</b> <b>1443:</b> Mewrl vo´ zweye´ tagwerk wiesmats die er widn´ <i>Prantn´</i> gekauft hat  (8) <b>zmínka o pusté usedlosti</b> <b>1442:</b> ( <i>Pranntn´</i> ´s hofe den pawr Hans Künzc)	(15) Mewr[e]l vo[n] vier tagwerk wismat  (8) Hanns Kuncz das kaufrecht XIII ss Aber ein herberg VII ss ein II morgen ackers XI ss Aber III ½ tagwerk wismat vnt[er] Delnicz XXXIII ss Aber ein fleckel in Pregelcel I ss XX gr. kww kelber pferd XVIII ss gibt I ½ ss X gr.	1) Independent tenure of non-landholding meadows. This does not involve a landholding.  2) A landholding originally belonging to Pranntner abandoned. Some of the meadows were separated from it (no. 15), and the landholding settled anew (no. 8). Even so, several non-landholding and free-disposable land plots remained.
33	Knöba	(8) Neidentifikováno.	(8) <b>1455:</b> (kauft die pranstat fur XXI ss vnd hat die pawtt vnd ist die fertige´ dans´ schuldig hat Stargk geredt die fertig´ auf <i>Erhard</i> Zugebn´ dt´ die fertigen) – Stargk XXI gr. dt	Neidentifikováno (?)  (8) <b>od 1455</b> Starck vo[n] czw wismat vnd vo[n] Acker schol geb[e]n  XX gr.	1) Landholding ceased to exist. Just burnt ruins of the farmstead remained; the taxpayer then paid tax only on the meadows and fields. The abandoned farmstead proved impossible to identify in the taxation book.  2) Creation of non-landholding meadows from isolated settlements documented.  3) Entries in tax registers are not completely intelligible.
34	Knöba	(7) Frantz Pichler ein Hof Kaufr[echt] V ss und ecker für XX ss aber <b>ecker und Wisen</b> XVII ss und dann aber <b>Wisen und ecker</b> XXX ss Kw und Kelber VIII ss Pferd XXII ss. Facit I <sup>c</sup> II ss.  I ½ ss gr. dt.	-	(7) Heýncz Pwähler das kawfrecht (LXXX) XXX ss <b>aber wismat</b> XVII ss <b>Aber leh[e]n vo[n] Nothafft wisen vnd acker</b> XXV ss kww kelb[er] pferd schaff XXX ss gibt  II ½ ss	1) Fields and meadows assigned as a Nothaft fief. Recorded both in 1438 and 1456.  2) The value of “Kaufrecht” was fairly low in comparison with the value of non-landholding plots and cattle. By acquisition of non-landholding plots an exceptionally valuable landholding was created.
35	Kötschwitz	(4) Mülner die Mul Kaufr[echt] XXIII ss und Vihe für I ss facit XXV ss.  XXV gr. dt.	(4) <b>1456:</b> (Vnd von eym gart´ <i>hynnen</i> . Vnd von ein´ Wysen <i>hynnen</i> Zugebn´) – Lorencz Mülner XX gr. dt	(4) Lorencz Mülner kawfrecht XX ss kww Swein III ss gibpt XXVIII gr.	1) A miller paid land tax on part of his property, and city tax on another part.



Rec. number	Settlement	Entry in the land tax register from 1438	Entry in the land tax registers from 1441–1456 (selection)	Entry in the taxation book from 1456	Interpretation
					2) The part subject to city tax was probably not recorded in the taxation book (BK 1456).  3) Exceptionally, the miller paid for a large amount of fatted pigs.
36	Kreutzenstein	(1) Elbil Hopffner ein Hof Kaufr[echt] VIII ss zwen Morgen in der Prignitz XIII ss Kw VI ss Pf[erd] VIII ss facit XXXV ss.  XXXIII gr. dt.	<b>Kreutzenstein</b> <b>1455:</b> (kauft ey' ack' wid' den H (Virdung) vor dem Kulm IX ss) – Hopffner XLV gr. dt'	(1) Hanns Hopffner das kaufrecht VIII ss ein acker vor dem Kulm II ½ morge[n] VIII ss pf[erd] k̄w kalb[e]n XIII ss gibt XLV gr.	1) A peasant purchased a non-landholding field from a <b>burgher</b> .  2) The entry documents the mobility of non-landholding plots which might not be discovered by mechanical comparison of entries from 1438 and 1456. What the taxpayer had in tenure in 1438 was most likely lost later. His successor (descendant) had acquired something else by 1456.
37	Kropitz	(2) Mulner die Müil Kaufr[echt] XXIII ss das Wal XIII ss Kie und Kalber X ss und Pf[erd] VIII ss facit LV ss.  I ss XIII gr. dt.  (5) Hans Wyemer ein Hof daz Kaufr[echt] XVI ss Kw und Kalber VII ss Pf[erd] VIII ss facit XXXI ss.  I ss gr. dt.	(2) <b>1449:</b> dt Francz – Mulner (I ss X gr.) (LVI gr. dt) – XXX gr. daz vbrig im lassen ab gen sein Brud' an <b>erb</b>  (5) <b>1449:</b> Erhart Muln' XIII gr. dt	(2) Jacob Müln[er] das kaufrecht XXV ss ein wisen ein pach zu Kropicz XIII ss pf[erd] k̄w kalb[e]n X ss gibt I ss V gr.  (5) <b>Erhart Mulner místo Wyemera od 1453/54</b> Erhart Müln[er] das kaufrecht XV ss pf[erd] k̄w kelb[er] XVIII ss gibt L gr.	1) Brothers shared in their father's legacy with approximately equal parts.  2) The share of the brother who did not receive the landholding was called the "erb".  2) In this case, miller seems to be a family name, and not an occupational name.
38	Kunreuth, Ober-	(6) Voitel ein Hof das Kaufr[echt] VIII ss Kie und Kelber VI ss und Pf[erd] V ss.  XX gr. dt.	(6) <b>1452:</b> (kauft ein tagwk' Wismat widn' Sust (Fit') fur 8 ss) – Hans Voydel XXXIX gr. dt mitsampt ein' wiss	(6) Peter Voÿttel das kaufrecht VIII ss ein wisel VIII ½ ss pf[erd] k̄w X ss gibt XXXIX gr.	1) Purchase of a meadow that was later recorded in the taxation book from 1456.  2) The seller was probably a burgher of Cheb.
39	Kunreuth, Ober-	(7) Cunrad Kom[m]er zwei Hoflein das Kaufr[echt] VIII ss ½ Tagberk III ss Kie und Kelber VI ss Pf[erd] V ss facit XXIII ss.	(11) <b>1445:</b> hat Ycz Wagn' – (Nickel) Voytel (IX) VII gr. dt – 2 gr. hewr gelass dest d' hof ode ein (wil lag) vnd ein and' iar sol Wagn' gancz gebn	(7) Francz Kwmer das kaufrecht X	1) For the new tenant of a landholding that had been temporarily abandoned and then required renovation, tax was reduced for the subsequent year.

Rec. number	Settlement	Entry in the land tax register from 1438	Entry in the land tax registers from 1441–1456 (selection)	Entry in the taxation book from 1456	Interpretation
		XXVIII gr. dt. (11) Vlrichin ein Hof daz Kaufr[echt] IIII ss Kw und Kalber III ss facit VII ss.  VII gr. dt.	<b>1454:</b> vlevo: Zubestand vo´ ei´ Wisen Wegen die er vmb IX ss zu <b>Mulbach</b> widn´ ( <i>Jorg</i> ) kauft hat  (7) <b>1453:</b> Zubestend´ vo´ e´ Wisen weg´ die er zu <b>Mulach</b> kauft hat vb´ IX ss widn´ <b>Jog´</b>	ss ein tagw[er]g wismat zu[m] <b>Rotsem</b> <sup>2</sup> VIII ss pf[er]d] k̄w kelb[er] XI ss Schaff II ss gibt L gr.  (11) Hanns Kwmer das kaufrecht XII ss pf[er]d] k̄w kalb[e]n VIII ss gibt XXXV gr.	2) Recorded purchase of meadows in the neighbouring settlement. The meadow changed hands and in 1456 fell under a new locality. Instead of falling under Pomezí nad Ohří (Mühlbach), it was listed under Ratsam.  3) The same meadow was listed in various years under two taxpayers, although these were most likely kin.
40	<b>Kunreuth, Unter-</b>	(8) Lybhart ein Hof das Kaufr[echt] V ss <b>ein Wisen</b> IIII ss Kw und Kalber III ss und Pyen V ss facit XVII ss.  XXIII gr. dt.	(8) <b>1456:</b> v´swign´ ein tail an ein´ Wys´ In d´ (Fr/Sosley) – Heincz Jacob XII gr. dt	(8) Heýncz Jacob das kaufrecht VI ss k̄w kalb III ss gibt  XII gr.	A meadow was omitted from the taxation book (BK 1456) but was declared in the tax register from 1456.
41	<b>Kunreuth, Unter-/Zettendorf</b>	(9) <b>Zettendorf</b> (Endres) Frunnolt ein Hof (Kaufr[echt]) Frey XXVI ss ein Tagwerk IIII ss Kw und Kelber II ss und Pf[er]d] III ss facit XXXV ss.  XLVIII gr. dt.  (5) <b>Zettendorf</b> Fischer ein Herberg und Wasser Kaufr[echt] X ss ein Tagwerk VI ss Kw und Kelber V ss facit XXI ss.  XXII gr. dt.	(x1) <b>Kunreuth, Unter-</b> <b>1454: (na první místo připsán)</b> Hans Fisch´ von Czetendorff XXIII gr. dt; vlevo: (hat dez <i>H´ Mayers tocht´ vn´ sein Brud´</i> habn´ in gebn´ XIII[1/2] ss II kvh´ vnd ein tagwerk Wismat fur X ss)  (x1) <b>Kunreuth, Unter-</b> <b>1455:</b> (an d´ clostewr ist zu Czetendorff 8 gr. gefallen vo´ <i>Fwnolt</i> ) – (Hanns Fisch´ von Czetendorff) (zu Mulbach an funff gelassen) – hat In d´ rat	(9) <b>Zettendorf</b> Frwmolt das kaufrecht frey XL ss ein tagw[er]gk wismat zu Liben[n]eck VIII ss Aber I tagw[er]gk vo[n] Fisch[er] VIII ss Aber II ½ morgen felds pey d[er] kamer d[a]z Gekelhaussen VII ss pf[er]d] k̄w XII ss Schaff III ss gibt I ½ ss x gr.  (5) <b>Zettendorf</b> Heyncz Fischer das kawrecht XX ss II tagw[er]gk wismat pa[n] Czete[n]dorff XII ss k̄we kelber Schaff VI ss Aber I tagw[er]gk VII ss gibt L gr.  (x1) <b>Kunreuth, Unter-</b> Neidentifikováno.	Property transactions between kin. Hans Fischer was married to the daughter of Hans Mayer and his brother gave him non-landholding plots and cattle.
42	<b>Kunreuth, Unter-</b>	(3) Matel (...) ein hof das Kaufr[echt] XII ss Kw Kelber V ss Pferd III ss facit XX ss.	(3) <b>1453:</b> vnd hat ein wiss widn´ <i>Stock´ Pawrn</i> vmb XV ss kauft hat sein Brud´ vnd sol stet ey´ Rat pey vir jarn´ clostewr gebn´;	(3) Freysssleben das kaufrecht VIII ss vnd er hat dem hoff zu erb kauft nemlich VIII k[a]r fur XLVIII ss pf[er]d] k̄w	1) A person who did not own a landholding joined forces with another peasant and together they bought a non-landholding meadow from a burgher of

<sup>2</sup> Klír, et al., *Knihy*, 284–532.

Rec. number	Settlement	Entry in the land tax register from 1438	Entry in the land tax registers from 1441–1456 (selection)	Entry in the taxation book from 1456	Interpretation
		XXVIII gr. dt.  (2) Konl ein Hof das Kaufr[echt] IX ss Kw III ss Pf[erd] IIII ss facit XVI ss.  XIX gr. dt.	<b>1454:</b> Vnd sein Brüd´ hat ei´ Wisen wid´ den <i>Stock Pawn</i> kauft vb´ XV ss dans stet den rat vir Jar closteur awssen <b>1455:</b> vo´ Sein Brud´ hat ein´ wisen wid´ den <i>Stock Pawn</i> kauft vb´ XV ss dans stat dem rat funff clostewr wissen ligt pey Pirk – Freysleben XXXV gr. dt <b>1456:</b> Freyslebn Brud´ hat eyn wysen met KvnI sol XV gr. hah´ gebn´  <b>1453 (přední desky):</b> (Kvnrewt Freyslebn´ kauft ein wiss fur XV ss widn´ <i>Stockpawn hynne</i> ´)	VIII ss gibt  I ss V gr.  It[em] dez Freÿssleb[e]n prud[er] hat ein wisen die met <i>der Kwn[e]l</i> da vo[n] schol er geb[e]n XV gr.  (2) Kwnl das kaufrecht X ss pf[erd] kᵛ kelber VIII ss gibt  XXII gr.	Cheb. Taxpayer and tax on this meadow was recorded in his brother's name.  2) Purchase of the annual payment on a landholding of a value of 8 kar of grain.
43	Langenbruck (mimo chebskou zemskou berni)	-	<b>1451 (přední desky, přední strana):</b> Vlrich Weysen hat vom <i>Michel zu Langenprugk</i> ein Wisen fur LII ss gr. v´ kauft vnd . . . ein Wisen kauft.	-	Purchase of a meadow from a person who was a subject of Cheb Castle (Dlouhé Mosty / Langenbruck). Therefore this was entered on the front cover.
44	Rohr/Lohma	(x1) Neidentifikováno.	(x1) <b>Rohr</b> <b>1447:</b> Ottm´ stiffkind´ XVIII gr. der hab hat <i>Stork</i> ´ IX ss <i>yne</i> ´ zu Loma´ dt Doman IX gr.	(x1) Neidentifikováno.	1) Property of orphans.  2) Property transferred between peasants and burghers.
45	Lohma, Ober-	(6) Sneider ein Hof das Kaufr[echt] VIII ss Kie und Pf[erd] III ss facit XI ss.  XVI gr. dt.	(bez čísla) <b>1451:</b> Hans Kuncz des <i>Kuncz Smids Son</i> vo´ ey´ ack´ VI gr. ist <i>Nickl Göcz</i> In d´ Romaney sein fur mud´ <b>1453:</b> Hanns Kuncz dez Kuncz Sneids´ Sün VI gr. ist hynnen zu Gocz n´ In d´ Romaleÿ; <b>1454:</b> hat <i>Sneider zu Loma</i> ´	(6) Hanns Pw̄hler das kaufrecht XIII ss III morge[n] ack[er]s XII ss pf[erd] VIII ss kᵛ kalbe[n] VIII ss Schaff II ss gibt  LV gr.	1) The son owns non-landholding fields, probably inherited from his father or mother, which are administered by his guardian, a burgher from Cheb.  2) The property transfer of the field may be traced in its entirety.  3) Existence of a guardian documented.
46	Lohma, Ober- / Lohma, Unter-	(1) <b>Lohma, Unter-</b> Schepp ein Hof das Kaufr[echt] XXX ss Vir Morgen VI ss aber ein Morgen III ss Kie und Kalber VII ss und Pf[erd] XII ss facit LVIII ss.  I ss X gr. dt.  (x2) <b>Lohma, Unter-</b>	(1) <b>Lohma, Ober-</b> <b>1449:</b> Schepp I[1/2] ss – dt sein tocht´ hewr daran L gr. dt Ir daran hewr gelassen  (u usedlosti Marggrafa poznámka; č. 2) <b>1449:</b> Margraf von Nid´ Loman von der Schepp´ gut; <b>1451:</b> von des Scheppen gut	(1) <b>Lohma, Ober-</b> Schepp das kaufrecht auf dez Kuncz[e]n hoff V ss Aber ein hoff der deÿschen herr[e]n XV ss pf[erd] kᵛ XV ss gibt  XL gr.  (2) <b>Lohma, Ober-</b> Margraff das kaufrecht XVI ss vier tagwergk wismat auf der Aw	1) Tax paid by the daughter on behalf of the father; part of the tax waived for her.  2) The Margrave of Dolní Lomany (Lohma, Unter-) moved to Horní Lomany (Lohma, Ober-); he kept the fields belonging to the landholding in Dolní Lomany, but left the farmstead itself abandoned.

Rec. number	Settlement	Entry in the land tax register from 1438	Entry in the land tax registers from 1441–1456 (selection)	Entry in the taxation book from 1456	Interpretation
		Neidentifikováno.  <b>Lohma, Unter-</b> <b>(k č. 2 v Horních Lomanech)</b> Marggraf ein Hof das Kaufr[echt] VI ss II Tagberk VI ss II Morgen III ss Kie und Kalber VII ss Pferd XVI ss facit XXXVIII ss.  XLV gr. dt.	<b>(x3) Lohma, Unter-</b> <b>(Marggraff; viz Lohma, Ober-);</b> <b>1449:</b> 1/2 ss 1 g dt vnd ligt öde; (1449 pozemky asi k usedlosti v Horních Lomanech, její dvůr později zpustl) <b>1450:</b> (I ss ig I gr.) hewr vo´ Im genom´ XXX gr. dt des sein gut ode ligt; <b>1455:</b> bez předpisu	XII ss Aber II morge[n] ack[er]s an flur wegk VI ss It[em] Aber hat er kauft vo[n] Koppen ein halbe[n] erb hoff XXVI ss It[em] <b>Aber ein prant stat von</b> <b>Koppen</b> VIII ss pf[erd] k̄w kalb[e]n XLV ss Aber ein holcz hinder Loma[n] III ss gibt  II ss XX gr.  <b>(x1) Lohma, Unter-</b> Neidentifikováno.	3) Transfer of part of the field system from one settlement to another. Actually partial disintegration of the settlement and its absorption by the neighbouring settlement. (Cf. Rawmer below)
47	<b>Lohma, Ober-</b>	<b>(7) Lohma, Ober-</b> Nikel Korn ein Hof daz Kaufr[echt] XIII ss Kie und Kelber III ss Pf[erd] VI ss und <b>drei Morgen</b> VI ss facit XXX ss.  XL gr. dt.  <b>(8) Lohma, Ober-</b> Rawner ein Hof daz Kaufr[echt] XX ss ein Tagberk VIII ss Kie und Kelber VI ss und Pf[erd] XI ss facit XLIII ss.  L gr. dt.  <b>(x5) Lohma, Unter-</b> Rawmerova usedlost (1442) Neidentifikována.	<b>(7) Lohma, Ober-</b> <b>1449:</b> Nickel Kern (I ss XX gr.) LVI gr. dt – daz and´ gilt ma´ and´wo;  Ab´ Rawn´ von Nid´ Loma´ XII gr. dt ´ vo´ dez Kern erb daz and ½ and´swa  <b>(x5) Lohma, Unter-</b> <b>(Rawmer; viz Horní Lomany)</b> <b>1448:</b> anderswo hynd´ ym puch; <b>1449:</b> vnd ligt öde; <b>1450:</b> vpravo: vn´ vo´ eym hof zu Ob´ Loma´ vn´ hat ein hof zu Verr´ Voit´; <b>1451–1452:</b> bez předepsané částky;	<b>(7) Lohma, Ober-</b> Nickel Ker[e]n das kaufrecht X ss <b>III</b> <b>morge[n] ack[er]s</b> VIII ss pf[erd] VII ss k̄w kelber VI ss Schaff II ss gibt  LII gr.  <b>(8) Lohma, Ober-</b> Hanns Ravner das kaufrecht XII ss ein halbe[n] hoff czu Foydersrewtt XV ss X gr. Aber czu <b>Nider Loma[n]</b> XIII ss von <b>eine[m] hoff dez Koppen</b> czinss pf[erd] XVIII ss k̄w kelber VI ss Schaff II ½ ss gibt  I ½ ss  <b>(x5) Lohma, Unter-</b>	2) Rawmer of Dolní Lomany (Lohma, Unter-) moved to Horní Lomany (Lohma, Ober-); he kept the fields belonging to the landholding in Dolní Lomany, but left the farmstead itself abandoned.  3) Transfer of part of the field system from one settlement to another. Actually partial disintegration of the settlement and its absorption by the neighbouring settlement. (Cf. Margrave above)
48	<b>Lohma, Ober-</b>	<b>(9)</b> Borss ein Hof daz Kaufr[echt] XXV ss drei Morgen VI ss Kie und Kelber V ss und Pf[erd] X ss facit XLVI ss.  I ss gr. dt.	<b>(9)</b> <b>1442:</b> Worssen sone funff tagwerck wismats	<b>(9)</b> Worss das kaufrecht XXV ss I morge[n] ack[er]s III ss ein tagw[er]gk wismat III ss Aber VI ss gelih[e]n auf ein wise[n] <b>sein[e]s</b> <b>vett[ern]</b> auf ein <b>wider kawff</b> pf[erd] XX ss k̄w kalb[e]n VIII ss gibt  I ss XX gr.  <b>(15)</b> dez Worsen wismat sindt ir in puch da vo[n] hat ma[n] geb[e]n XXIII gr.	1) The taxpayer's sons held meadows independently. The father himself kept tenure of the landholding, or else passed it on to one of the sons.  2) Kin borrowed and lent money from and to each other for buying non-landholding plots.  3) Non-landholding meadows then ended up in the hands of the Wincklers,

Rec. number	Settlement	Entry in the land tax register from 1438	Entry in the land tax registers from 1441–1456 (selection)	Entry in the taxation book from 1456	Interpretation
					afterwards back into the hands of Hans Worss.
49	Lohma, Ober-	<p><b>(k č. 4+5)</b> Konman <b>ein Hof</b> das Kaufr[echt] XVI ss <b>ein Herberg I ss Wisen und Acker</b> XII ss aber <b>ein Wisen</b> VI ss und <b>dreÿ Ecker</b> III ss Kie und Kalber V ss Schaf II ss und Pf[erd] IX ss facit LIII ss.</p> <p>I ss XVIII gr. dt.</p> <p><b>(4)</b> Heinrich Mulner ein Hof das Kaufr[echt] X ss Kw und Kalber VII ss Pferd IX ss Schaf II ss facit XXVIII ss und <b>von e[i]n dritteil.</b></p> <p>XL gr. dt.</p> <p><b>(5)</b> Hans Pichler ein Hof daz Kaufr[echt] VI ss zwen <b>Morgen erbs</b> V ss und <b>II Morgen</b> XX gr. Kie und Kalber V ss und Pf[erd] XII ss facit XXVIII ss.</p> <p>XXXV gr. dt.</p>	<p><b>(12)</b> <b>1444:</b> Balther mit dem hoflein da ser widn´ <b>Kvma´</b> kauft hat XXIII gr. dt <b>Kvma´ hynne´</b> von 2 k czinss <b>1445:</b> (Balther mit dem hoflein das <b>er wieder Kwmán</b> kauft hat)</p> <p><b>(13)</b> <b>1443:</b> Hanns Smid; <b>1449:</b> čarou připojen zápis dole: p ab´ Rawm´ von Nid´ Lom´ 12 gr. dt</p> <p><b>(k č. 4+5)</b> <b>1447:</b> Mülhencz vnd Pwhl´; <b>1448:</b> škrnut; šipky vedou k č. 4 a 5</p> <p><b>(4)</b> <b>1447:</b> přičleněna část dvora Kvmana</p> <p><b>(5)</b> <b>1446:</b> und <b>sein Bruder Kinder;</b> <b>1447:</b> přičleněna část dvora Kvmana</p>	<p><b>(13; od 1443) – jen doplnění</b> Hanns Smid das kaufrecht VI ss ein ander <b>erb vo[n] Kwma[n?]</b> XV ss <b>II morge[n]</b> <b>felts</b> VI ss <b>ein wisen</b> VIII ss kŵ kelber Schaff VIII ss gibt L gr.</p> <p><b>(4)</b> Heinrich Mülner das kaufrecht XXVI ss <b>vir morge[n] ack[er]s</b> auf dem Hantschw XII ss Ab[er] <b>II morge[n] ack[er]s</b> X ss pf[erd] XV ss kŵ kelb[er] VI ss Schaff III ½ ss gibt I ½ ss X gr.</p> <p><b>(5)</b> Hanns Pöhler das kaufrecht XIII ss <b>III morge[n] ack[er]s</b> XII ss pf[erd] VIII ss kŵ kalbe[n] VIII ss Schaff II ss gibt LV gr.</p> <p><b>(12) – asi nástupce chalupy; (dříve Walther)</b> Perr vo[n] Feyderssrewt das kaufrecht VIII ss pf[erd] VI ss kŵ kalb[e]n III ss gibt XXV gr.</p>	<p>1) Disintegration and division of a large landholding. A landholding probably divided between nos. 4 and 5 (according to the rise in value of “Kaufrecht”). Remnant smallholding listed as no. 13 (or part of the property pertaining to no. 13). Kvman’s landholding perhaps divided into demesne and retirement dwelling before his death (before 1446).</p> <p>2) A peasant sold his landholding, left for the city, but kept a fee of 2 kar. Kvman’s landholding divided into courts no. 4 and 5, Walther had tenure also of no. 12.</p> <p>3) “Erb” meant “Acker”.</p>
50	Lohma, Ober-	<p><b>(14)</b> Endres Paier <b>ein halbs höfl</b> X ss Kie und Kelber III ss und Pf[erd] II ss facit XV ss.</p> <p>XX gr. dt.</p>	-	<p><b>(14)</b> Sprwssler das kaufrecht der dewt schen herr[e]n X ss Aber <b>II gütt[er] der Nu[n]ne czu same[n] geslage[n]</b> VIII ss pf[erd] (X)II ss kŵ[küe] kelber VII ss gibt I ss</p>	<p>1) Enlargement of a demesne landholding.</p> <p>2) Additional purchase of non-landholding plots from Poor Clares.</p>
51	Lohma, Ober-	<p><b>(10)</b> Nikel Pichler ein Hof das Kaufr[echt]</p>	<b>(10)</b>	<p><b>(10)</b> Nickel Pöhler das kaufrecht X ss</p>	One landholding swallowed up by another?

Rec. number	Settlement	Entry in the land tax register from 1438	Entry in the land tax registers from 1441–1456 (selection)	Entry in the taxation book from 1456	Interpretation
		XII ss drei Tagberk XV ss zwen Morgen XX gr. Kie und Kalber VII ss Pferd XI ss facit XLV ss.  XLV gr. dt.  (k č. 10) Nikel Pichler ein Herberg und Kiehe II ss.  II gr. dt.	<b>1446:</b> připojen plat z chalupy, která byla původně samostatná; <b>1450:</b> šipka vede k textu dole: Fritsch Pw̃hler sol noch XX gr. von ein' wisen gebn' ist ein (?im, on) Knapp vnd ist pey dem Praittn' auf Sandt Johans; <b>1451:</b> tehdy Nickel Pw̃hler,'; čarou propojeno se zápisem níže: (Fritsch Pw̃hl' knapp vo' ei' wisen)	pf[erd] k̃w kalb[e]n XII ss gibt  XXXII gr.	
52	Lohma, Ober-	(14) Endres Paier ein halbs höfl X ss Kie und Kelber III ss und Pf[erd] II ss facit XV ss.  XX gr. dt.	(14) 1450: dopsáno na samostatném řádku: dt mer hat er auf sich genomen XVII (XX) gr. fur ey' hof den er widn' Pwh'l' kauft hat daz and' von d' prvnst weg' gelass'hewr	(14) Sprw̃ssler das kaufrecht der dewt schen herr[e]n X ss Aber II gütt[er] der Nu[n]ne czu same[n] geslage[n] VIII ss pf[erd] (X)II ss k̃w[küe] kelber VII ss gibt  I ss	One landholding swallowed up by another?
53	Lohma, Unter-/Rohr	(x7) Lohma, Unter- <b>Nestatkový pozemek. Nebylo uvedeno zde, ale ve vsi Nový Drahov (Rohr).</b>  (k č. 3) Mercklin ein Hof Kauffr[echt] XII ss erb Wisen und Ecker für XXIII ss Kie und Kalber V ss Pf[erd] X ss und <b>dreÿ Tagwerck Wissmat</b> im Metzelspach facit LI ss.  I ½ ss I gr. dt.	(x7) Lohma, Unter- <b>1449:</b> Mertlin vom Ror L gr. dt – ist hynne' pey' Pern Tuchmach' vnd hat wismat in d' losung ligend <b>1451:</b> Merklin vom Ror L gr. dt Ot Ir Sun hynnen <b>1452:</b> (Merklin vom Ror L gr. dt) gibt hynne'	(x7) Lohma, Unter- Nebylo uvedeno ( <b>nestatkový pozemek</b> ).	<b>1) A widow had tenure of just a non-landholding meadow that was inherited by her son.</b>  2) The widow left for the city, but did not have city right and so paid land tax on the meadow.  3) The son paid city tax on the meadow.
54	Lohma, Unter-	(5) Petz Schutz ein Hof Kaufrecht XX ss ein halbs hofel L ss Kie und Kalber XV ss und Pferde XXXVIII ss facit I <sup>c</sup> XXIII ss.  III ss dt.	(5) <b>1442:</b> Pocz Schütz III ss XX gr. dt vnd seins <b>Brud' kint</b> von acht tagwek wiesmats vnd zwey morge' velder' XXX gr.	(5) Pecz Schütz das kaufrecht XXX ss Aber der halb hoff I <sup>c</sup> pferd alter vnd junger L ss k̃w vnd kelber XX ss gibt  VI ss XX gr.	1) The peasant's brother left children behind him who inherited a large set of non-landholding plots - meadows and fields. These items were listed under the uncle's landholding. However, the uncle paid tax on one and a half landholdings.  2) The entries may be interpreted as ideal division of property where the brothers divided up property comprising several landholdings and non-landholding plots.

Rec. number	Settlement	Entry in the land tax register from 1438	Entry in the land tax registers from 1441–1456 (selection)	Entry in the taxation book from 1456	Interpretation
55	Markhausen	<p>(1) Smid ½ Hof Kaufr[echt] IIII ss ein Acker VI ss Kie und Kalber III ss Pf[erd] III ss facit XVI ss.  XVI gr. dt.</p> <p>(10) Mülner ein Mül Kaufr[echt] XXX ss.  XL gr. dt. XXV</p> <p>(12) Radecker ein Hof Kauffr[echt] X ss Kie und Pf[erd] III ss facit XIII ss.  XVII gr. dt.</p>	<p>(1) 1448: hat hynd´ in dem puch gebn´ er vnd sein mutter; 1449: vede čára ke Smidin 1452: Smidel tocht´ von ey´ acker – (Alt Smidin) V gr. dt 1453: Smids tocht´ von eyrn ack´ V gr. dt - Smid vnd Maier Zu d´ Clausen; 1454: (dt Smid dora´ II[1/2] gr.) Smids tocht´ (V gr.) II[1/2] gr. dt Smid sein 1/2 teil so hat Muln´ noch sein 1/2 teil gebn´; 1455: Smids tocht´ vnd von eyn ack´ II[1/2] gr. dt 1456: už čarou k č. 1</p> <p>(10) 1453: dt Mer Jung Mulner VII gr. vo´ ein ack´ de´ er widn´ Radeck´ kauft hat dt; 1454: Mer Jung Mülner VII gr. dt - mer von dez Smids 1/2 ack´ II[1/2] gr. hat er den virn nach vnd gebn´ 1455: Mulner L gr. dt Mer Jung Mülner VII gr. dt Mer von dez Smids [1/2] acker II[1/2] gr. dt Mülner L gr. dt – Muln´ kauft vb´ VII ss widn´ Radeck´ sol er noch v´ clostew´ hynne</p>	<p>(1) Smid das kaufrecht VI ss ein morg[e]n Ack[er]s zu[m] Rotsem II ss pf[erd] k̄w VI ss gibt  XX gr.</p> <p>(10) Mülner das kaufrecht XXX ss mer jung Muln[er] ecker fur VII ss mer vor Smid II ½ ss pf[erd] k̄w kalb[e]n V ss gibt  I ss</p> <p>(12) Radecker Radeckers herberg</p>	<p>1) Smid owned non-landholding fields of a value of 6 three-score of gr. (1438). This field was later in the hands of the widow (1449) and after that, her daughter (1452). The son inherited the landholding, the widow and daughter the heritable field.</p> <p>2) The field inherited by Smid’s daughter was divided into two parts (1455). One was bought by Mülner, the other acquired by Smid (1456).</p> <p>3) Mülner bought a field not only from Smid by also from Redecker.</p> <p>4) Mülner received a four-year waiver on tax payments on the newly purchased non-landholding plots.</p>
56	Markhausen	<p>(3) Peter Fischer ein Wasser und Herberg XX ss ein Wisen VIII ss Kieh und Kalber IIII ss facit XXXII ss.  XXXII gr. dt. XXV gr.</p>	<p>(3) 1455: Nickel Rud´ – Nickel Fischer XXIII gr. dt (Nickel Glesel) XXVIII gr. dt – kauft mer wid´ den Pet´ Fisch´ hynne´ fur VII ss sol er noch v´ clostewn zubesend</p>	<p>(3) Nickel Fischer das kaufrecht XX ss k̄w kelber V ss gibt  XXV (II) gr.</p>	<p>Sale of a non-landholding (heritable) meadow.</p>
57	Markhausen	<p>(9) Endr[es] Hermanyn ein erb hof L ss II Tagwerk XV ss Kw und Kelber X ss Pf[erd] XV ss facit LXXXX.</p>	<p>(9) 1453: Ab kauft den Cristoff Delnicz´ VIII k Zinss; 1454: (solln´ LXX gr. gebn´ heur darn´ gelassn´) Hermanerin hat kauft VIII k zinss widn´ Cristof Delnicz´ noch dans´ Zustewrn Vnd Jacob Herman</p>	<p>(9) Nickel Hermaner das kaufrecht ist frey I<sup>c</sup> ss Aber VIII kar czinss seiner Mut[er] fur LIIII ss Aber ein herberg czu Marck hawsen XX ss Aber vir tagw[er]gk wismat czu[m] Rotsam XXIII ss pf[erd] kw kalb[e]n</p>	<p>1) Landholding designated in 1438 as heritable was designated as free in 1456.</p> <p>2) The widow purchased an annual payment of a value of 8 three-score of gr.</p>

Rec. number	Settlement	Entry in the land tax register from 1438	Entry in the land tax registers from 1441–1456 (selection)	Entry in the taxation book from 1456	Interpretation
		I ½ ss dt. I ss XX gr. (gelossen X gr.)	auch kauft ein herbg´ zu Markhausen wid´ <i>Pet´ Solichn´</i> fur XVI ss - I ss X gr. dt; <b>1455:</b> Nickel H´maner II[1/2] ss XX dt Mer sein mut´ vo´ 8 k´zinss vnd vo´ ein herbg´ zu Markhawsen I ss X gr. dt	XX ss Schaff VII ss  It[em] <b>Aber Seines pruders Jacob</b> frey czinss k[a]r für L ss It[em] <b>Aber Sein Mut[er]</b> VII k[a]r czinss czu Czettendorff XLIII ss It[em] Gelb[e]n all  VI ss	(1453), that she kept even having passed on the landholding to her son.  3) Annual payment purchased from burgher, Cristoff Delnitz.  4) Jacob purchased a smallholding (1454) but the tax was paid later by his brother Nickel (1455).
58	Markhausen / Zettendorf	<b>(12) Markhausen</b> Radecker ein Hof Kauffr[echt] X ss Kie und Pf[erd] III ss facit XIII ss.  XVII gr. dt. <b>(1) Zettendorf</b> Neidentifikováno. <b>(2) Zettendorf</b> Neidentifikováno. <b>(3) Zettendorf</b> Neidentifikováno.	<b>(12) Markhausen</b> <b>1442:</b> Radecker hynne´ fur sein vetr´; <b>1444:</b> dopsáno czu Zettendorf; <b>1452:</b> Radecker zu Czettendorff fur sein Vetn´ XVII gr. daran hat Radeck´ hynne´ 12 ss v´losungt´- <b>hat er hew czoge´</b> <b>1453:</b> Radecks´ herbg´ darauf siczt <i>Neŵpaŵr</i> hat XV gr. zins darauf geslagn´ habn´ miteynand´ daran gebn´ - VIII gr. dt	<b>(12) Markhausen</b> Radeckers herberg  <b>(1) Zettendorf</b> Hanns Radecker das kawfrecht <b>frey</b> XL ss III tagw[er]gk XVIII ss Aber III tagw[er]g zu Marckhawsen XXIII ss Aber I tagw[er]gk VI ss pf[erd] kw kalb[e]n XXVI ss Schaff II ½ ss gibt  III ss X gr.  <b>(2) Zettendorf</b> Nickel Radeckerin das kawfrecht <b>frey</b> XL ss III tagw[er]gk wismat XVIII ss Aber III tagw[er]gk zu Marckhawsen XXIII ss Aber I tagw[er]gk VI ss pf[erd] XXI ss gibt  III ss  <b>(3) Zettendorf</b> Kuncz Radeckerin vo[n] Sesss kar czinss davo[n] gibt sý  I ss X gr.	1) The Radeckers in Cetnov (Zettendorf) paid taxes also for their relatives in Pomezná (Markhausen).  2) The Radeckers held a smallholding where a different person lived and paid them an annual payment.  3) Some Radeckers also paid city tax, moved to the city.  4) The Radeckers residing in Cetnov also had properties in Pomezná (Markhausen).
59	Markhausen	V Klesti (Riehm) neuvedeno.	<b>1451 (přední desky, zadní strana):</b> Czu Ryemen sel <i>Rupp´ Fischerin</i> czu Marghawsen von ein´ Wisen vmb XX ss – v´lostewern.	V Riemen není uvedeno.	Non-landholding meadow owned by a widow.



Rec. number	Settlement	Entry in the land tax register from 1438	Entry in the land tax registers from 1441–1456 (selection)	Entry in the taxation book from 1456	Interpretation
60	Markhausen	<p><b>(6) Markhausen</b> Hans Sulch ein Hof Kaufr[echt] XVI ss Kie und Kelber IIII ss Pf[erd] X ss facit XXX ss.</p> <p>XXX gr. dt. XXIII gr. das ander geloss[en] Von sched[e] weg[en]</p> <p><b>(4) Stein (do 1442)</b> Stubner ein Hof Kaufr[echt] XXV ss <b>erb</b> XLII ss <b>XVI Tagwerk LXXXXVI ss</b> Kw X ss Pf[erd] XIII ss facit I ½C XXXVII ss.</p> <p>II ½ ss gr. XX gr. dt.</p>	<p><b>(6) Markhausen</b> <b>1450:</b> vpravo: emyt eyn wisen wid´ die nvnnerin fur VI ss gr.</p>	<p><b>(6) Markhausen</b> Perttel Pawr das kaufrecht X ss ein wisen <b>vo[n] der Nu[n]nerinn</b> VI ss Aber <b>II tagw[er]gk wismat pey Czettendorff vo[n] Stubn[er]</b> XX ss pf[erd] k̄w kelber X ss gibt I ss</p> <p><b>(4) Stein</b> Radeckers kawfrecht XXIII ss pferd vnd k̄w XVI schaff I ½ ss gibt I ss XX gr.</p>	<p>1) Enlargement of a landholding. A subject tenant added a non-landholding meadow from the Poor Clares.</p> <p>2) Sale of an expansive heritable meadow unit near Cetnov (Zettendorf) – 16 morgens?</p> <p>3) A taxpayer named Stubner was listed under Stebnice (Stabnitz) and Skalka (Stein). Since it is located nearer by, we incline towards Stubner of Skalka.</p>
61	Markhausen	<p><b>(2)</b> Michel Sulch ein Hof Kaufr[echt] VIII ss Kie und Kalber III ss Pf[erd] V ss facit XVI ss.</p> <p>XVII gr. dt.</p>	<p><b>(2)</b> <b>1453:</b> kauft vmb V ss m´ widn´ Radeck´ ein and´ Jar Zum´losunge</p>	<p><b>(2)</b> (Michel Solich) Hanns Prwler das kaufrecht XII ss pf[erd] k̄w kelber X ss gibt XXVII (ss) gr.</p>	<p>1) Purchase of a landholding and subsequent year’s tax waiver.</p>
62	Matzelbach	<p><b>(2)</b> Lang Ulrich ein Hof daz Kauf= =recht IX ss Kw und Pf[erd] XI ss facit XX ss.</p> <p>XXVI gr. dt.</p>	<p><b>(2)</b> <b>1445:</b> Ocklig hat ey´ wisen vnd ein ack´ – Ocklig (Czolchn) (XXX gr.) I ss gr. dt</p>	<p><b>(2)</b> Ottlinger das kaufrecht XVI ss ein (hol) ode pan Purk holcz XVI ss ein Acker ob d[e]z newe[n] teichs XVIII ss Aber <b>ein acker vo[n] Weyse[n]</b> XX ss pf[erd] k̄w VIII ss gibt I ss XXV gr.</p>	<p>A taxpayer acquired a non-landholding meadow and field, therefore the level of land tax rose.</p> <p>Several Weyses exist, without settlement name cannot be identified).</p> <p>See Schlada. See Dölitz.</p>
63	Mies	<p><b>(1)</b> Hans Gaffel ein dritteil eines Hofes XXX ss <b>erb</b> XII ss Kw und Kelber IX ss Pf[erd] XII ss facit XLIII ss.</p> <p>XLV gr. dt.</p>	<p><b>(1)</b> <b>1451:</b> Alt Gaffel II Ssok gr. dt – hat gekauft II morgen ackers fur XVI gr. am Roten Perg sol er noch vo´ geben <b>1452:</b> Alt Gaffel II ss dt – mer vo´ ey´ ack´ <b>Frch ym ald´ puch</b> <b>1456:</b> sol ein and´ Jar von ey´ ack´ noch clostewrn den er widn´ <b>Franckn´</b> fur XV[1/2] ss kauft hat</p>	<p><b>(1)</b> Gaffel das kaufrecht XXX ss <b>II tagw[er]gk wismat pey Stelnicz VIII ss</b> I ½ morg[e]n ack[er]s pan teich VIII ss pferd k̄w kelb[er] XXIII ss gibt II ss</p> <p><b>(2)</b></p>	<p>1) Transfers of non-landholding fields and meadows that can be followed in the years 1438–1456.</p> <p>2) Land tax from newly acquired properties was waived for a year.</p>

Rec. number	Settlement	Entry in the land tax register from 1438	Entry in the land tax registers from 1441–1456 (selection)	Entry in the taxation book from 1456	Interpretation
		<p>(2) Jung Gaffel ein dritteil eins Hofes XXX ss Kaufrecht Kw VI ss Pf[erd] VI ss facit XLII ss.</p> <p>XLV gr. dt.</p> <p>Aber Gaffel ein Dritteil eins Hofes XXX ss.</p> <p>XXX gr. dt. (**)</p> <p>(3) Michel ein Hof Kaufrecht IIII ½ ss erb V ss <b>Wissmat VIII ss</b> Kw und Kelber VII ss Pf[erd] VIII ss facit XXXIII ½ ss.</p> <p>XXXVI gr. dt.</p>	– Gaffel II ss gr. dt	<p>Jung Gaffel das kaufrecht XXX ss pferd kw kelb[er] XX ss gibt I ss XV gr.</p> <p>(3) Francz Michel das kaufrecht X ss pferd kw kelb[er] XII ss gibt XXXVI gr.</p>	
64	Mühlbach	<p>(2) Mulner ein Müll Kaufrecht XXX ss Kw Kelber und Pf[erd] XII ss facit XLII ss.</p> <p>XLIII gr. dt.</p>	<p>(2) <b>1452:</b> Fritz Smidel L gr. dt – <i>Hajcz von Perchtolsrewt</i> kauf widn´ <i>Smidel</i> ey´ pewet für XXIII ss <b>1455:</b> (kauft sein (<i>Pavt</i>´) wid für XVIII ss) – Fricz Smidel I ss VII gr. dt</p>	<p>(2) Fricz Smidel Mülner das kaufrecht LX ss kw kalb[e]n III ss gibt I ss X gr.</p>	<p>1) Purchase of fields subject to land tax by subjects of Waldsassen Abbey.</p> <p>2) Reference to the settlement of Pechtnersreuth in today's Upper Palatinate.</p>
65	Mühlbach	<p>(14) Fridrich ein hof <b>freÿ</b> (Kaufrecht) XXX ss ein Hof zu Vischern VI Kiehe Kalber und Pf[erd] XII ss facit XLVIII ss.</p> <p>XLVIII gr. dt. XLIII gr. daz ander für scheden.</p>	<p>(14) <b>1452:</b> Fridel Peter LV gr. dt (částka na místě starší, jež byla vyškřábána) – <i>Pew´mel vo´ Munchrewtt</i> kauft widn´ <i>Fridel Pet´</i> ein Wiss vmb XX ss ist den <i>Fridel</i> abgange´</p>	<p>(14) Fridel Peter das kaufrecht XXII ss pf[erd] kw kelber XII ss gibt LV gr.</p>	<p><b>1) Sale of meadows that had been part of a free landholding. Proof that the stock of non-landholding plots could be enlarged in this way too.</b></p> <p>2) The level of prescribed land tax was explicitly reduced by the value of sold items.</p> <p>3) Purchase of fields subject to land tax by subjects of Waldsassen Abbey.</p> <p>4) The landholding was no longer recorded as free in the tax register. Only</p>

Rec. number	Settlement	Entry in the land tax register from 1438	Entry in the land tax registers from 1441–1456 (selection)	Entry in the taxation book from 1456	Interpretation
					the separated off part was listed as “freys gut”.
66	Mühlbach	-	1452: <i>Prunn´ zu Munchreut</i> kauft ey´ werde vmb XVI ss	-	1) Purchase of fields subject to land tax by subjects of Waldsassen Abbey.  2) Reference to the settlement of Müncheneuth in today’s Upper Palatinate.
67	Mühlbach	(1) Pawer ein Hof daz Kaufr[echt] VI ss ein Tagwerk VI ss aber ein Tagwerk V ss Kw Kelber und Pf[erd] XVI ss facit XXXIII ss.  XXXIII gr. dt.	(1) 1441: ještě ze dvora v Mostku (Bruck); 1442: vnd vo´ ein hof zu Pirck (1443 škrtnuto); 1448: Hanns Pawer (LV gr.) – I ss XX gr. dt (mit ein´ wisen widn´ <i>die nunerin</i> vmb XXVIII ss gr.) 1453: vlevo: (hat sich frey kauft); 1455: (kaufft sein pent vmb fur XVII ss)	(1) Hanns Pawr das kaufrecht XXX ss dreÿ tagw[er]g wismat czu Margkhawsen XX ss Aber III tagw[er]g zu Mulbach XXX ss Aber tagw[er]gk zu Mulbach V ss pf[erd] kŵ kelb[er] XX ss gibt  II ss	1) The taxpayer expanded his non-landholding plots by a meadow from the Poor Clares. According to the notes, he bought it as a free meadow, i.e. with no annual payment, which is reflected in its high price of 28 three-score of gr.  2) The meadow had free, i.e. no annual payment status, although there was no need to specify this in the taxation book. It was probably understood. This proves that the stock of non-landholding plots could be enlarged at the detriment of the terra dominicalis.
68	Mühlbach	(8) Schuster Herberg und Kw II ½ ss.  III gr. dt.	-	(8) Trapp das kaufrecht VII ss ein wise[n] vo[n] <b>Hanss[e]n vo[n] Czedwicz</b> XVII ss Aber II tagw[er]g wismat pa[n] Rotsem VII ss [mînus] XX gr. kŵ kelb[er] III ss gibt  XXXIII gr.	1) Expansion of the smallholding – non-landholding meadows added to it.  2) But even so, the smallholding could not afford its own horses and paired team, i.e. it remained a smallholding.
69	Mühlessen	(14) Usedlost se objevuje až roku 1447.	(14) 1455: Sprengler VII gr. – nützt Frisel	(14) Sprengler das kaufrecht gibt  VII gr.	-
70	Mühlessen	(x7) Neidentifikováno.	1452: Langhensin (V gr.) III gr. dt (Smd vnd czu Newdorf abgange´)	(x7) Neidentifikováno.	1) Sale of landholding and departure to a different settlement.  2) Departure to Nová Ves (Neudorf).
71	Mühlessen	(2) Fischer ein Herberg Kaufr[echt] IX ss ein Wasser II ss Kw und Kalber	(2) 1447: Jorg Wilhalm’s kind´	(2) Pawl Wilhalm das kaufrecht XL ss III tagw[er]gk wismat zu Wogaw XV ss	1) The children briefly retain joint tenure of the landholding inherited from their

Rec. number	Settlement	Entry in the land tax register from 1438	Entry in the land tax registers from 1441–1456 (selection)	Entry in the taxation book from 1456	Interpretation
		<p>III ss Pferd und Schaf IIII ss facit XVIII ss.</p> <p>XVIII gr. dt.</p> <p>(x8) Smid ein Herberg Kauffr[echt] III ss Kie Kalber und schaf V ss facit VIII ss.</p> <p>XI gr. dt.</p>		<p>pf[erd] k̄w kalb[e]n XII ss Schaff II ½ ss gibt</p> <p>I ½ ss</p> <p>(3) Aber ein Erb hat <b>Sein prud[er] Pauls</b> Wilhalm kauft vo[n] Smid VII ss pf[erd] k̄w III ss gibt</p> <p>XV gr.</p> <p>(x8) Roku 1456 nevedeno v oceňovací knize, ale jen v berním rejstříku.</p>	<p>father. The family property community was not yet divided.</p> <p>2) No. 3 in the taxation book from 1456 did not have to mean a landholding, but merely enumeration of their ownership share of the livestock.</p>
72	Nebanitz	<p>(1) Koler ein Hof Kauffr[echt] X ss Kw VII ss und Pf[erd] X ss.</p> <p>XXVIII gr. dt.</p>	<p>(1) <b>1451:</b> Koler I[1/2] ss X gr. dt – fur die hewrigen vnd fertigen clostewer</p>	<p>(1) Wenthers kawfrecht VII ss pferd vnd k̄w XVI ss gibpt</p> <p>I ss</p>	<p>The entry is interesting for its terminology – land tax paid for two years is mentioned.</p>
73	Nebanitz	<p>(x2) Samostatně nevedeno (dílčí nemovitost).</p>	<p>(-) <b>Samostatná držba nestatkových luk</b> <b>1451:</b> (Kunczel Mayers Sun vo´ Wogaw von sechs Tagwerk wismat)</p>	<p>(x2) Samostatně nevedeno (nestatkový pozemek).</p>	<p>1) Mayer's son held no landholding, just non-landholding plots. It is not clear whether this was from inheritance or if he acquired them in another manner.</p> <p>2) Reference to the settlement of Vokov (Wogau).</p>
74	Nebanitz	<p>(2) Albrecht Fischer ein Hof Kaufr[echt] XXIIII ss ein Wisen für XVIII ss aber Vir Tagwerk XII ss Kw und Kalber X ss Pf[erd] XX ss Schaf VI ss facit LXXXX ss.</p> <p>I ½ ss dt.</p>	<p>(2) <b>Nebanitz</b> <b>1451:</b> Gart´n dt mer XIX gr. dt Fur die Strewslin zu Trippissenrewtt von dreye´ tagwerk wismat die zu Woga liegen</p> <p>(-) <b>Tipessenreuth</b> <b>1451:</b> (Strewslin hat drey tagwerk wismat czu Woga fur XIX gr.) (dans´ zugebn´ hat Gart´ zu Nebisnicz zu Ir geweist )</p>	<p>(2) Gartners kawfrecht XL ss III tagwergk wismat pey Wogaw XX ss pferd vnd k̄we XX ss Schaff III ½ ss gibt I ½ ss X gr.</p>	<p>Transfer of non-landholding meadows between subjects.</p>
75	Neudorf	<p>(3) <b>Neudorf</b> Elbischer ein Hof Kaufr[echt] IIII ss Kie und Kalber IIII ss Pf[erd] V ss facit XIII ss.</p> <p>XVI gr. dt.</p>	<p>(3) <b>Neudorf</b> <b>1449:</b> Ellisher XXV gr. dt – hat ein wisen widn´ <b>Erh´t aufn Ror zu Fr´</b> kauft fur X gr. sol ein and´ jar daran gebn´</p>	<p>(3) <b>Neudorf</b> Kuncz Grewll daz kaufrecht V ½ ss pf[erd] k̄w kelber VIII ss Schaff I ss gibt</p> <p>XXV gr.</p>	<p>-</p>

Rec. number	Settlement	Entry in the land tax register from 1438	Entry in the land tax registers from 1441–1456 (selection)	Entry in the taxation book from 1456	Interpretation
		<b>(5) Frauenreuth</b> Neidentifikováno.		<b>(5) Frauenreuth</b> Erhart auff dem Ror das kaufrecht	
76	Oberndorf	<b>(1) Oberndorf</b> Mertil Mülner ein Hof erb L ss VIII Tagwerk XXIII ss ein Acker V ss Kie und Kelber VIII ss Pf[erd] XII ss facit I <sup>C</sup> VII ss.  I ½ ss X gr. dt.  <b>(6) Lohma, Ober-</b> Sneider ein Hof das Kaufr[echt] VIII ss Kie und Pf[erd] III ss facit XI ss.  XVI gr. dt.	<b>(1) Oberndorf</b> <b>1452:</b> den hof hat Mertl´ v´ kauft vn´ darauf geslagen VIII har czinss - ist auf ein maiergut czoge´ – Merttel Erhart II ss dt – Mertl´ Stu´ <b>1455:</b> daz ist die dort clostewr – Mertil Erhart II ss – daz kaufr´ hat <i>Sneid´ zu Loma´</i> vnd t´ fert´ auch  <b>(k č. 1) Oberndorf</b> <b>1454:</b> hat <i>Sneid´ zu Loma´</i> daz kaufr´ II Jar gehobt;	<b>(1) Oberndorf</b> Merthels hoff den hat der <i>Sneyder</i> <i>czu Loma[n]</i> das <b>kaufrecht</b> schal geb[e]n I ss  <b>(6) Lohma, Ober-</b> Sneyder das kaufrecht VIII ss III mor gen ack[er]s zu Loma[n] XII ss Aber II morge[n] ack[er]s VII ss pf[erd] XIII ss k̄w kelb[er] IIII ss {S} gibt  L gr.	1) The owner Mertil transformed a heritable landholding into a farm subject to annual payments, by selling his “Kaufrecht” and the new tenant Sneider undertook to pay his an annual payment of 9 kar.  2) The landholding was sold, but retained the name of the former tenant. Only the “Kaufrecht” was sold, other items were retained by the original tenant Mertil.  3) Mertil moved to (his?) landholding.  4) The peasant Sneider held several landholdings in several settlements that he acquired by purchase.  5) Proof of the huge property rise of the originally unexceptional Sneider of Horní Lomany (Lohma, Ober-).  6) After a series of purchases, Sneider was granted a two-year waiver from payment of land tax.
77	Oberndorf	<b>(6)</b> Hans Schutz ein Hof daz Kaufr[echt] XVIII ss VIII Tagwerk XXXII ss Kie und Kalber VII ss Pf[erd] XXII ss Holtz in der Sass X ss facit LXXXIX ss.  I ½ II gr. dt.	<b>(6)</b> <b>1449:</b> Eberhard vnd Seine Kinder III ss X gr. dt – vo´ ein Czehend ein and´ iar	<b>(6)</b> Eberhart vnd Seine kinder kaufrecht XI ss XI tagwerk wismat LV ss Ein holz in der Sosss X ss pferd vnd k̄w LXII ss gibt  III ½ ss XVI gr.	1) The taxpayer paid taxes together with his sons. The reason may have been inheritance from their mother or the taxpayer was just their stepfather.  2) Tax was also paid on the tithe, for which they were granted a one-year waiver (1449). The tithe was not specified in the taxation book from 1456.
78	Oberndorf	<b>(9)</b> Hans Pruhler ein Hof daz Kaufr[echt] X ss Kie und Kelber VI ss Pf[erd]	<b>(9)</b> 1448: Erlpeck XXXV gr. Erhart Herttl I ss X gr. dt	<b>(9)</b> Erelpeck kaufrecht XX ss Ein holz in der Sosss VI ss pferd k̄w XXIII ss	The landholding was bought temporarily by a different peasant, but then returned to the original tenant.

Rec. number	Settlement	Entry in the land tax register from 1438	Entry in the land tax registers from 1441–1456 (selection)	Entry in the taxation book from 1456	Interpretation
		X ss facit XXVI ss.  XXVI gr. dt.  (2) Neidentifikováno.	– des Erlpecks hof hat <i>Herttl' kauft</i> vnd sol daran clostewren dt hynd' ym puch noch XX gr. dan' In daran gelassn'	schaff III ½ ss gibt  I ss VI gr.  (2) (1456: Schaffer, předtím Herttel) Schaffers kaufrecht XII ½ ss X gr. pferd vnd kw XII ss gibt  XXVIII gr.	
79	Oberndorf	(4) Neidentifikováno.	(4) 1442: Czolchner XXXVI gr. dt vnd vo' ein' wiesen XX gr. dt 1443: Hans Czolchner (Nickel Czolchner) XXXVI gr. dt vnd vo' ein' Wiesen XX gr. dt	(4) Hanns Czolchner kaufrecht XXX ss pferd vnd kw XXV ss Schaff v ss gibt  I ss XX gr.	Proof of transfer of a non-landholding meadow (1442–1443) that is however missing from the taxation book (BK 1456). Proof that not all transfers were recorded in the registers.
80	Oedt	(1 plus 2) Peter Vogelsanck ein Hof daz Kaufr[echt] XX ss Kie und Kalber VI ss Pf[erd] IX ss facit XXXV ss.  XXXIX gr. dt.	(1 plus 2) 1446: Hans Vogelsangk XXX gr. dt vnd seins Brud' kind' XXX gr. dt – vom erb	(1) Hanns Fogel gesangk das kaufrecht XXX ss pf[erd] kw kelb[er] Schaff XVI ss ein acker fur X gr. er gibt vo[n] sein[er] Hab I ss  (2) It[em] Seines bruders kind[er] scholl[e]n hyme[n] v[er]losung ire[n] täyl Am des Ficht[e]ns hoff den sy wider dem Vl[r]ich] Rudusch kauft hab[en] vnd auf dez Welzen hoff II k[a]r czinss	1) Inheritance from their father Peter was divided between brothers at a ratio of 1:1. The landholding remained compact, however.  2) We can see this situation due to the fact that one of the brothers died and his children's property remained listed under the uncle (1446). In 1456, the children paid city tax.  3) The nephews' property was identified as an "erb" (1446), then in 1456 it was specified as a share in the annual payments from two subject landholdings. Therefore "erb" did not mean a heritable holding with an annual payment.
81	Pilmersreuth, Unter-	(2) Hesln ein Hof Kaufr[echt] XXXV ss dreÿ Tagwerk IIII ss Kw und Kelber VI ss Pf[erd] X ss facit LV ss.  LV gr. dt.  (1) Sapper ein Hof Kaufr[echt] XXX ss III Morgen VII ss dreÿ Tagwerk	(2) 1448: dt hynd' ym puch; 1449: čarou spojeno s poznámkou ( <i>Stargk' kind'</i> ); 1450 nově rádek: Liebhart von d' Grün dez Sligks XIII gr. dt von eym ack' den er widn' Sapp' kauft hat; 1451–1452 (1451 samostatně, 1452 už pod Fridel): Liebhart vo' d' Grün XIII gr. von eym ack' den er wid' Sapp' kauft nuczt Fridel;	(2) Kuncz Fridel das kaufrecht XL ss ein wisen czu Kötschwicz XXVIII ss Aber II ½ tagw[er]gk Inder Wampe[n]loh XX ss pferd vnd kw X ss Schaff II ss XX gr. gibt  I ½ XX gr.  (1) Erhart Sapper das kaufrecht XXXV	1) After the death of the father, an undivided property community appears, probably comprising not yet adult children (1449) .  2) Proof of purchase and subsequent rental (valuable proof of the economic activities of a rich peasant). Lybhart of Grün (it is not clear which Grün was concerned), subject tenant Šlika bought a meadow

Rec. number	Settlement	Entry in the land tax register from 1438	Entry in the land tax registers from 1441–1456 (selection)	Entry in the taxation book from 1456	Interpretation
		XII ss Kw und Kelber VI ss Pf[erd] VIII ss facit LXIII ss.  I ss VIII ½ gr. dt.  (3) Nikel Sapper ein Hof Kaufr[echt] XXXVIII ss drei Morgen III ss Kw und Kelber V ss Pf[erd] VI ss schaf IIII ½ ss facit LVII ss.  LVII gr. dt.	<b>1452:</b> Lybhart vo´ d´ Grün XII gr. dt´ von eym ack´ nucz <i>Fridel</i> – hat ma´ dem <i>Fridel</i> v´patn´ vn´ gesagt In die andr´ hat <i>Fridel</i> vn´ vo´ <i>Jeger</i> gebn´ <b>1453 samostatně:</b> <i>vlevo:</i> Zuersam´ von d´ wyse´ weg´ die er vor etlichn´ Jarn´ widn´ von <i>Weyst´</i> vb´ XXX ss kauft hat; (odtud jedna svorka ke Kunczovi Fridelovi, druhá pak k samostatnému zápisu pod ním: Lybhart vo´ d´ Grün XII gr. dt - sol (Fridel vo´ <i>Jog´</i> geb´); <b>1454 samostatně:</b> (Lybhart von d´ Grün gibt <i>Jorg hynnen</i> - VI gr. dt - <i>Jorg´</i> sol <i>Fridel</i> sein teil nach gebn´ sol <i>Jorg´</i> vnd <i>Fridel</i> gebn´ von ein´ wysen - daran gebn´ <i>Jorg</i> VI gr.); <b>1456:</b> (zuersaczug´ vo´ ei´ Wysen weg´ die pey´ Hag ligt vnd er nucz Die wisen sol daz (neüm . . . )) – Kuncz Fridel I[1/2] ss XX gr. dt – Schaffer I ss dt – Erhart Stargk XLV gr. dt	ss Ein wisen czu Mülbach XXI ss Aber III morge[n]s ackers auf den Röttel pegk für XIII ss Ab[er] II morg[en] fur[de]n Kulm VI ss pferd vnd k̄w XVI ss Schaff IIII ½ ss gibt  II ss X gr.  (3) Schaffer das kaufrecht XXX ss pferd vnd k̄w XII ss Schaff ii ss gibt  I ss	from landholding no. 1 in Dolní Pelhřimov (Pilmersreuth, Unter-), paid tax on it, but rented it out to landholding no. 2 in Dolní Pelhřimov and then to a certain Jorg or Jeger. In some year these tenants also paid tax directly.  3) Purchase of non-landholding meadows from Weys of Dolnice (Dölnitz).
82	Pilmersreuth, Unter-	(7) Cunrat ein Hof Kaufr[echt] XL ss Kw und Kelber VI ss Pf[erd] X ss facit LVI ss.  LVI gr. dt.  (8) Cunrat ein Hof Kaufr[echt] XL ss Kw und Kelber VI ss Pf[erd] X ss facit LVI ss.  LVI gr. dt.	(7) <b>1451:</b> Kutn´ sol noch von LXX ss erb clostewrn daz er vo´ Pod´ dohin (dolgin ?) gefirt hat – Kuthner II ss XXII gr. dt <b>1454:</b> (kauft dez Kuthn´ hof fur LV ss ) Marollt I ss V gr.; <b>1455:</b> Marolt I ss  (8) <b>1450:</b> vlevo: darauf ist Kutn´ czoge´; Kutn´ sol noch von LXX ss erb clostewrn daz er vo´ pod´ dohin (dolgin ?) gefirt hat	(7) Marollt das kawfrecht LV ss pferd k̄w schaff XV ss gibt  I ½ ss  (8) Raÿer auf dez Kutners herberg kaufrecht XII ss II k̄w gibt  XIII gr.	1) Entry concerning purchase of a landholding and subsequent move by the taxpayer.  2) Additional declaration for tax of an inheritance of the extraordinarily large sum of 70 ss.
83	Pilmersreuth, Unter-	(3) Nikel Sapper ein Hof Kaufr[echt] XXXVIII ss drei Morgen III ss Kw und Kelber V ss Pf[erd] VI ss schaf IIII ½ ss facit LVII ss.	(3) <b>1446:</b> Hans Sapper I ss X gr. dt – ein and´ iar vo´ <i>sein´ Vat´</i> habe <b>1446:</b> ein anderswo vo´ <i>sein´ Vat´</i> habe; <b>1448:</b> hat M Schaffer vnd sol daran gebn´; srov. č. 1;	(3) Schaffer das kaufrecht XXX ss pferd vnd k̄w XII ss Schaff II ss gibt  I ss	1) Father’s property declared, on which tax was paid separately.  2) Tax on it waived for one year.

Rec. number	Settlement	Entry in the land tax register from 1438	Entry in the land tax registers from 1441–1456 (selection)	Entry in the taxation book from 1456	Interpretation
		LVII gr. dt.			
84	Pilmersreuth, Unter-	(6) Neidentifikováno.	(6) 1444: Hans (Stocker's höfe) Pawr ist hewr darauf czoge´	(6) Hanns Pawr das kaufrecht XV ss pferd kw VIII ss Schaff I ½ ss gibt XL gr.	1) A peasant made a new purchase and moved in. 2) Tax was waived for the first year.
85	Pirk / Zettendorf / Mühlbach	(3) Pirk Merckel Gotz ein Hof das Kaufr[echt] VI ss und Zinss XX ss Kw Kalber und Pf[erd] X ss facit XXXVI ss.  XLI gr. II M[eissner] dt.  (11) Pirk Poprvé 1449.  (14) Mühlbach Fridrich ein hof frey (Kaufr[echt]) XXX ss ein Hof zu Vischern VI Kiehe Kalber und Pf[erd] XII ss facit XLVIII ss.  XLVIII gr. dt. XLIII gr. daz ander für scheden.	(3) Pirk (srov. 11) 1454: hat M Pew´mel (Paucker) 1455: Pew´mel LV gr. dt vnd von ein Wysen die hat ein <i>Sneid´</i> pey den <i>Haloz hynne´</i> IX gr. dt (k Halozovi srov. níže) 1456: Pew´mel I ss gr. dt vnd von eyner wysen IX gr. sol <i>Pauck´ Son</i> g´bn´ ( . . . )  (11) Pirk (srov. 3) 1449: Endres Solch; 1450: Endr´ Solich kauft ein hof fur achtzen gr. XVIII gr. dt widn´ <i>Sneid´ zu Zetendorff</i> ; 1452: Hat Pew´mel vnd hat ein Wis vmb XX ss kauft widn´ <i>Frid´ Pet´</i> zu Mulbach – (Endres Solich) XVIII gr. dt ist zu Czetendorf 1453: Pew´mel XVIII gr. dt vnd vo´ ein´ wisen IX gr. dt; 1454: Nickel Fischer (Pew´mel) XXXV gr. dt; 1454 vpravo: sein Brud´ Francz Fischer; 1454 samostatný zápis se šipkou k Pewmelovi: vnd vo´ ein´ wysen IX gr. dt die hat ein <i>Sneid´ pey Halozen Sneid´ hynne´</i> ); 1455: Nickel Fischer XXXV gr.	(3) Pirk Pewmel das kaufrecht XXXI ½ ss pf[erd] kw kalb[e]n VIII ss gibt I ss  It[em] vo[n] eyn[er] wisen pey dem Stege[r] die czu dez <i>Fridrichs hof</i> gehört hat davo[n] gibt ma[n] gibt <i>Pauck[er]</i> VIII gr.  (11) Pirk Nickel Fischer das kaufrecht XX ss kw kelber gibt XL gr.  (14) Mühlbach Fridel Peter das kaufrecht XXII ss pf[erd] kw kelber XII ss gibt LV gr.  (10) Zettendorf Schneyder das kaufrecht Erb L ss VI tagw[er]gk wismat LX ss pf[erd] kw kalb[e]n Schaff XXX ss gibt III ½ ss (XXII gr.)	1) An example of genesis of non-landholding heritable land, specifically <b>splitting off non-landholding meadows from free tenure</b> . The meadows had been part of Fridrich's free landholding that was bought by Pewmel. 2) <b>Separating the fate of non-landholding meadows and "Kaufrecht" emphyteutic right. The taxpayer Fridrich sold emphyteutic right to Pewmel, but kept the meadows.</b> 3) Pewmel sold his hitherto landholding (Břiza / Pirk, no. 11), at the same time buying another (Břiza / Pirk, no. 3), while keeping the meadow, so the meadow from landholding no. 11 proceeded to be listed under landholding no. 3! 3) Proof of sharp economic fall of a free landholding no. 14 in Pomezí nad Ohří (Mühlbach). In fact, the tenant paid on two landholdings. One in Pomezí and one in Fischern. 4) <b>Meadow rented out and the renting tenant paid tax on it.</b> 5) Proof of transformation of free landholding no. 14 to a 'subject' landholding with an annual payment.
86	Mühlbach / Pirk	(13) Mühlbach Haylos ein Hof Kaufr[echt] IIII ss	(13) Mühlbach	(13) Mühlbach Hanns Pader das kaufrecht allz XXXIIII	1) Proof of two peasants joining forces to buy non-landholding meadows.



Rec. number	Settlement	Entry in the land tax register from 1438	Entry in the land tax registers from 1441–1456 (selection)	Entry in the taxation book from 1456	Interpretation
		<p>aber ein Höfel frey XV ss Kie und Kelber III ss und Pf[er]d VI ss facit (.....) XXIX ss.</p> <p>XXV gr. dt.</p> <p><b>(12) Mühlbach</b> Sengeysen ein Herberg das Kaufr[echt] IIII ½ ss Kw und Kelber IIII ss facit VIII ½ ss.</p> <p>VIII gr. dt.</p>	<p><b>1451 (přední desky, zadní strana): Haloz czu Mulbach vnd Wirtt czu Pirgk</b> kauft ein wisen widn' <i>Steckpawrn</i> vnd ist hynnen purg'</p>	<p>ss</p> <p><b>(12) Mühlbach</b> Wirtt das kaufrecht X ss k̄w gibt</p> <p>XV gr.</p>	<p>2) Purchase of non-landholding meadows from a burgher of Cheb.</p> <p>3) Again a link to free tenure.</p> <p>4) No peasant bearing the name Wirtt is listed in Břıza (Pirk).</p>
87	Pirk	<p>(7) Elbel Pewmel ein Hof Kaufr[echt] VIII ½ ss Kw und Ochsen III ss Pf[er]d VI ss facit XVIII ss.</p> <p>XVIII gr. dt.</p>	<p>(7) <b>1450 vpravo:</b> (emyt widn' die Nvnnern' ein tagwgk wismat fur VI ss)</p>	<p>(7) Nickel Dobrawer das kaufrecht X ss pf[er]d k̄w kalb[e]n VII ss gibt</p> <p>XXII gr.</p>	<p>1) Acquisition of a non-landholding meadow from the Poor Clares.</p> <p>2) Transfer recorded in tax registers, without being reflected in the taxation book (BR 1456).</p>
88	Pograt	<p>(2) Neidentifikováno.</p>	<p>(2) 1449: Steffel I ss X gr. dt – ein and' iar sol ym X gr. abgen' 1449: spojeno s č. 5 (Hanns Sterz')</p>	<p>(2) Steffels kawfrecht v ss Aber ein herberg XVI ss pferd vnd k̄w XII ss Schaff III ½ ss gibt</p> <p>I ss</p>	<p>1) A smallholding swallowed by a peasant landholding.</p> <p>2) Land tax on the additionally purchased smallholding waived for one year.</p> <p>3) Cf. Jindřichov (Honnnersdorf).</p>
89	Pograt / Gehaag	<p><b>(10) Pograt</b> Neidentifikováno</p> <p><b>(6) Gehaag</b> Hassler ein Hof Kaufr[echt] XVIII ss XVIII morgen Velds XLIIII ss Kw und Kelber XII ss ein Herberg X ss Pferd X ss und Schaf IIII ss facit LXXXXVIII ss.</p> <p>I ½ ss XV gr. dt. I ½ ss V gr.</p>	<p><b>(10) Pograt</b> <b>1448:</b> Erh't Renstl' – (Tyr) VIII gr. dt – kauft ein wisen widern <i>Hasl' in Hag</i> <b>1448:</b> čarou propojeno s Hamersmidovou; <b>1449:</b> Erhart Renssel XV gr. dt – mitsampt ein' wisn'</p>	<p><b>(10) Pograt</b> Erhard Renftelin das kawfrecht VI ss k̄w III ss <b>Ein wisen</b> VIII ss gibt</p> <p>XIX gr.</p> <p><b>(6) Gehaag</b> Hasler das kaufrecht XX ss ein acker peÿ Vinger holcz XXVI ss Aber VIII morge[n] ack[er]s d[a]z d[e]z Pair[e]n gewest ist XXXII ss <b>Ein wisen</b> <b>peÿ drit halb[e]n tagwerk</b> XV ss XX schaff II ss pferd kw X ss gibt</p> <p>II ½ ss</p>	<p>1) Transfer of a non-landholding meadow from Háje (Gehaag) to Podhradí (Pograt).</p> <p>2) The number of non-landholding meadows at the landholding in Háje rose without it being possible to see how.</p>

Rec. number	Settlement	Entry in the land tax register from 1438	Entry in the land tax registers from 1441–1456 (selection)	Entry in the taxation book from 1456	Interpretation
90	Pograt	(9) Poprvé se objevuje až roku 1444.	(9) <b>1444:</b> Voiczperg´ gibt erst ein and´ iar d	(9) Voýczperger das kawfrecht XIII ss pferd vnd k̄w VIII ss gibt XXII gr.	1) Creation of a new landholding. 2) Tax waived for a year on the newly created landholding.
91	Rathsam	(x5) Moller ein Hof Kaufr[echt] X ss Kw und Pf[erd] XVIII ss facit XXVIII ss. XXVIII gr. dt.	(x5) <b>1456:</b> (hat Pintt´) – Mollerin czu Markhaws´ vo´ ei´ Wýsen XII gr. dt – Pint´ hat d´ Mollerin hof kauft XX gr. dt´	(x5) Ves v oceňovací knize nepopsána.	The widow Mollerin sold the “Kaufrecht” to a landholding, but kept a non-landholding meadow.
92	Rathsam	(-) Neidentifikováno.	(-) <b>1448:</b> Jorge Pfreng´ – (Freysleben XV gr.) V gr. dt – ist zu Kunr´	(-) Ves v oceňovací knize nepopsána.	A peasant sold a landholding and bought one elsewhere (moved to Hranická / Kunreuth).
93	Rathsam	(x8) Radecker ein Herberg frey XXX ss ½ Tagwerk III ss Kw Kelber und Pf[erd] VIII ss <i>facit</i> XLI ss. I ss XV gr. dt.	(x8) <b>1444:</b> Radeckers (hof) XXII gr. von vier kar czinss dt <b>1445:</b> Radeck´ von Czetendorff XXII gr. dt – von vir kar czinss ein and´ iar sol <i>sein son hynne´ v´ losungen</i> <b>1446:</b> Radecker XXII gr. von vir kar czinssen gib vnd v´ losungt zu Czetendorff in sein clostewr	(x8) Ves v oceňovací knize nepopsána.	1) Radecker of Cetnov (Zettendorf) paid land tax from the annual payment that he received from a smallholding in Rathsam. 2) Afterwards, this annual payment probably started going to his son who paid city tax on it.
94	Rathsam	(x18) Neidentifikováno.	(x18) <b>1442:</b> Jacob Herman XXVI gr. dt hewr enýt vmb XXXVI ss de´ hof	(x18) Ves v oceňovací knize nepopsána.	Adding another subject farm?
95	Reichersdorf / Dölitz	(5) <b>Reichersdorf</b> Dremel ein Hof Kaufr[echt] XII ss Kie Kalber VI ss Pferd V ss facit XXIII ss. XX gr. dt.  (x1) <b>Dölitz</b> Planck ein Hof das Kaufrecht LX ss Kw und Kelber VI ss	(5) <b>Reichersdorf</b> <b>1455:</b> (kauft ein wysen vmb XX ss widn´ <i>Planckn´ zu Delnicz</i> ) – Grembs XXXV gr. dt vnd mer vo´ ein´ wysen XXVIII gr.	(5) <b>Reichersdorf</b> Grembs kawfrecht XII ss pferd vnd k̄w für (XVIII) XVIII ss Aber III ½ tagwergk wismatz <i>vo[n] Plancken</i> XXXII ss Aber I morg[en] Ackers <i>pej Delnicz</i> geleg[en] fur V ss macht I ss VIII gr.  (x1) <b>Dölitz</b> Neidentifikováno.	1) Sale of non-landholding meadows belonging to Planck of Dolnice (Dölitz). 2) Planck sold off his and left for Cheb.

Rec. number	Settlement	Entry in the land tax register from 1438	Entry in the land tax registers from 1441–1456 (selection)	Entry in the taxation book from 1456	Interpretation
		und Pf[erd] VIII ss facit LXXVIII ss  I ss gr. dt.			
96	Reissig / Stein	(5) <b>Reissig</b> Nelze identifikovat.  (6) <b>Stein</b> Peter ein Hof Kaufr[echt] XXVIII ss <i>zwen Morgen</i> VIII ss Kw VI ss Pf[erd] XIII ss facit LII ss.  L gr. dt.	(5) <b>Reissig</b> <b>1455:</b> Hof Nickel XLV gr. dt mer XII gr. dt – (kauft wid' <i>Pet' zu St' ey' ack' fur</i> XIII ss zum Clostewr mer zwelff gr. gelassn hat er verwilt)  Srov. níže Stein (je tam uvedeno u Petra)  (6) <b>Stein</b> <b>1455:</b> Peter XL gr. dt' – (zehen gr. ' gelassen hat <i>Hof Nickel zu Reysech</i> auf sich genom')	(5) <b>Reissig</b> Hoff Nickel kaufrecht XII ss ein Acker ander Camer XII ss Aber <i>ein acker XIII</i> ss ein wisen XV ss pferd k̄w XIII ss Schaff VII ss gibt I ½ ss  (6) <b>Stein</b> Peters kawfrecht XXV ss pferd vnd k̄we XIII ss gibt L gr.	1) Traceable transfer of non-landholding fields from Skalka (Stein) to Klest ( <b>Reissig</b> ).  2) When non-landholding plots were transferred, tax was transferred too.
97	Reissig	(6) Geier ½ Hofel Kaufr[echt] XIII ss Kie und Kalber V ss Pf[erd] III ss facit XXII ss.  (do 6) Hamer ein Hof Kaufr[echt] XI ss Kie und Kalber III ss Pf[erd] IX ss facit XXVIII ss.  XXXII gr. dt.	(do 6) <b>1448:</b> Althamer (XLV gr.) XXV gr. dt – vn' den hof hat Walhaw vnd ist <i>pey sein Sun zu herbg'</i>  Wallhewser XL gr. dt	(6) Wolhawser kaufrecht XII ss pferd k̄w V ss gibt XXX gr. er ist czu	The peasant Hamer transferred / sold his landholding and left to join his son in a retirement dwelling identified as a "Herberge".
98	Reissig	(1) Michel Dones ein Herberg daz Kaufr[echt] VI ss Kw und Kalber III ss facit IX ss.  XIII gr. dt.	(1) <b>1454:</b> čarou připojen zápis dole: Erhart Michel Dvnes eid' (fur VII) (kauft ein ack' wydn' <i>Dynes hynne'</i> fur VII ss - wid' v' kauft)	(1) Mýchel Dünessin VI ss k̄w kelber schaf VI ss gibt XX gr.	The meadow was bought independently by Erhart, son of Michel Dünes. Erhart may well have been a burgher in Cheb.
99	Rohr	(6) Weyntz ein Hof Kaufr[echt] XXVIII ss Kw Kelber und Pf[erd] XVIII ss facit XLII ss.  XLVIII gr. dt.	(č. 3) <b>1442:</b> mit der Merklin hofe (1443 již není uvedeno)  (6) <b>1448:</b> Nickel Reich I ss XX gr. dt – mit dem <b>erb</b> daz er wid' <i>die Merklin H</i> kauft hat <b>1451:</b> Nickel Reich I ss XX gr. dt	(6) Nic Erhard Reych kawfrecht für XXVIII ss pferd vnd k̄w fur XXXII ss ar VI ss für <b>ein wisfleck</b> fa[ci]t I ss XX gr.  (3)	1) The designation "Erb" covered non-landholding fields and meadows.  2) Proof of explicit designation of "heritable meadows and fields".

Rec. number	Settlement	Entry in the land tax register from 1438	Entry in the land tax registers from 1441–1456 (selection)	Entry in the taxation book from 1456	Interpretation
		<p><b>(k č. 3)</b> Mercklin ein Hof Kauffr[echt] XII ss <b>erb Wisen und Ecker</b> für XXIII ss Kie und Kalber V ss Pf[erd] X ss und <b>dreÿ Tagwerck Wissmat</b> im Metzelspach facit LI ss.</p> <p>I ½ ss I gr. dt.</p> <p><b>(3)</b> Smid ein Hof Kaufr[echt] XVI ss Kw und Pf[erd] XX ss facit XXXVI ss.</p> <p>XXXVI gr. dt.</p>	<p>– vn´ hat <b>ein wisen</b> czu Ob´ Loma´ fur XXVI ss sol auch dans´ gebn´</p> <p><b>1452:</b> Nickel Reich I ss XX gr.</p> <p>– vn´ vo´ <b>ein´ Wiss</b> zu Loma</p>	<p>Nickel Smidels kawfrecht XV ss pferd vnd k̄w XVIII ss fa[ci]t XL gr.</p>	<p>3) Non-landholding fields and meadows sold off separately from landholding.</p> <p>4) Cf. Lohma, Unter-; where taxpayers also bought non-landholding plots from the widow Mercklin.</p>
100	Rohr	<p><b>(9)</b> Peter Weis ein Hof Kauffr[echt] XXIII ss Kw V ss Pf[erd] IX ss facit XXXVIII ss.</p> <p>XLVI gr. dt.</p>	<p><b>(9)</b> <b>1442:</b> Peter Weÿss L gr. dt</p> <p>– vnd enÿt <b>erb ack´</b> vnd III tagwk´ wiesmat daran no´ dedit</p>	<p><b>(9)</b> Nickel Krotschin kawfrecht XXIII ss pferd vnd kwe X ss <b>Sechs morgen felds</b> VI ss schol geb[e]n I ss</p>	<p>1) A peasant bought extra fields that were explicitly designated as heritable.</p> <p>2) Further non-landholding meadows were also bought.</p>
101	Oedt / Rossenreuth	<p><b>(12) Oedt</b> Nikel Reÿnl ein Hof Kaufr[echt] IIII ss Kie und Kalber III ss Pf[erd] II ss facit IX ss.</p> <p>XVIII gr. dt.</p> <p><b>(1) Rossenreuth</b> Pawmann ein Hof das Kaufr[echt] III ss ein Wisen VI ss und aber ein Wisen für III ss Kw und Kalber V ss Pf[erd] VI ss fac[it]t XXIII ss.</p> <p>XXII gr. dt.</p>	<p><b>(12) Oedt</b> <b>1447:</b> Nickel Reÿnl XXXV gr. dt</p> <p>- daz and´ hewr vo´ sein´ sched´ weg´ gelassn´</p> <p><b>(1) Rossenreuth</b> <b>1442:</b> Pawman XXXII gr.</p> <p>vnd <b>enÿt</b> ein wisen fur XI ss XI gr. vo´ <b>d´ Reynl</b> zur Öde</p> <p><b>1447:</b> Pawmann XLV gr.</p> <p>– hewr V gr. gelassn´ vo´ st´ gen´ I pf´ weg´</p>	<p><b>(12) Oedt</b> Nickel Reyn[e]l das kaufrecht VII ½ ss pf[erd] k̄w kelber XII ss Schaff II ½ ss gibt</p> <p>XXX gr.</p> <p><b>(1) Rossenreuth</b> Pawma[n] das kaufrecht XI ½ ss <b>ein wisen dreÿ tagw[er]g czu Marckhawsen</b> VIII ss pf[erd] k̄w kelber Schaff XII ss gibt</p> <p>L gr.</p>	<p>1) Transfer of a non-landholding meadow. A meadow sold in 1442, but valuation from 1438 (KB 1438) and also 1456 (BK 1456) is missing.</p> <p>2) Record of damage and loss of horses.</p>
102	Sebenbach	<p><b>(4)</b> Heinrich Maier ein hof Kaufr[echt] VII ss Kw V ss Pf[erd] X ss facit XXII ss.</p> <p>XL gr. dt.</p>	<p><b>(4)</b> <b>1454 vlevo:</b> vnd hat fert´ vo´ <b>dez Mulners´ Brud´</b> ein ack´ zu Heindr´ storff kauft sol er noch vo´ gebn´;</p> <p><b>1454:</b> Heinrichin</p> <p><b>1455:</b> Mer XV gr.</p> <p>(podle BK 1456 měl i „Brandstatt“; neni jasné, o co se jednalo)</p>	<p><b>(4)</b> Nickel Heÿnreich kaufrecht ein Hoff VII ss Aber ein prant Stat für VII ss pferd vnd kwe XVII ss Aber Sechs vnd Czweinczig Schaff für II ½ ss X gr. Aber I ½ tagwergk wismat vmb VII ss gibpt</p>	<p>1) According to records from 1454, a peasant bought a field, but only meadows were recorded in the taxation book (BK 1456).</p> <p>2) The field was still listed under the miller’s brother in Jindřichov</p>

Rec. number	Settlement	Entry in the land tax register from 1438	Entry in the land tax registers from 1441–1456 (selection)	Entry in the taxation book from 1456	Interpretation
				LII gr.	(Honnorsdorf). Perhaps in the end the field was sold to someone else.  3) Incorporating abandoned landholding (farm buildings, burnt-out ruins).  3) Cf. Jindřichov (Honnorsdorf).
103	Sebenbach	(6) Vlman ein Hof Kaufr[echt] XII ss VI Morgen X ss Kw VI ss Pf[erd] VIII ss facit XXXVI ss.  XXXV gr. dt.	(6) 1455: Jung Ruppr' (XLV gr.) – vo' eyn ack' VII gr. dt Hanns Rot sol XXXVIII gr. dt 1456: Jung Rupprecht von ein' ack' ands'wo <i>zu Delnicz</i>	(6) Hanns Rot schol geb[e]n XXXVIII g nach lawt dez clostewrs puch	Purchase of non-landholding fields, possibly from Planck of Dolnice (Dölitz).
104	Sebenbach	(5) Sebenpecker ein Hof Kaufr[echt] XII ss dreÿ Tagwerk XVIII ss zwey Mor= =gen VII ss Kie X ss Pf[erd] XXV ss facit LXXII ss.  I ½ IIII gr. dt.	(5) 1451: Och czu Langenprugk von erb vmb die stat die dz <i>Sebenpecks'</i> gewess sei'	(5) Och czu Langenprugk	1) Transfer of non-landholding heritable land plots.  2) "Erb" in this case indicates meadows and fields.  3) Acquisition of non-landholding plots by subjects of Cheb Castle from Dlouhé Mosty (Langenbruck).
105	Sebenbach	(2) Sebenpecker ein Hof Kaufr[echt] XII ss dreÿ Tagwerk XVIII ss zwey Mor= =gen VII ss Kie X ss Pf[erd] XXV ss facit LXXII ss.  I ½ IIII gr. dt.  (6) Vlman ein Hof Kaufr[echt] XII ss VI Morgen X ss Kw VI ss Pf[erd] VIII ss facit XXXVI ss.  XXXV gr. dt.	(2) 1447: spojeno čarou s Prantns' hofe; hat M Prantn' (Vlman Müln') 1448: Prantner vnd von ein and' hof 1450: hat Prantn' (Sebenpeck') (III[1/2] X gr. L gr. dt) 1456: dans sol nach clostewr  (6) 1450: Jug' Rupprecht (Prantner) XXXVI gr. dt; Prantner přešel na č. 2; 1451: Jung Rupprecht XLV gr.; 1455: Hanns Rot; 1455: už jen 7 gr. z pole - von einem acker VII gr. 1456: anderswo; 1456: hat Prantnerin 1/2 hof hat nach der beschliessung geben	(2) Pranttnerin kawfrecht XVI ss (gibp) pferd vnd k̄w XVI ss gibpt  XL gr.  (6) Hanns Rot schol geb[e]n XXXVIII g nach lawt dez clostewrs puch	1) The peasant Prantner moved from landholding no. 6 to no. 2. A new tenant Rupprecht came to landholding no. 6, which he bought from the millers brother from Jindřichov (Honnorsdorf; cf. ditto).  2) Property relationships were fairly complicated. Prantner paid tax on two landholdings (1448). Although he moved to another landholding in 1450, in 1456 his widow appears in the register as owner of half of the original landholding no. 6.  3) The tenant of landholding no. 2 sold the right to the landholding (bought by Prantner) and non-landholding plots

Rec. number	Settlement	Entry in the land tax register from 1438	Entry in the land tax registers from 1441–1456 (selection)	Entry in the taxation book from 1456	Interpretation
			<p><b>(5) samostatné nestatkové pozemky</b>  <b>1450:</b> Och zu Langenprugk II [1/2] auf III tagwerck wismat vn' vmb die stat hat des Sebenpecks' erb aufn III morgen felds;  <b>1451:</b> Och czu Langenprugk von erb vmb die stat die dz Sebenpecks' gewess sind (srov. Sebenpecker)</p>		(bought by Och of Dlouhé Mosty / Langenbruck) separately.
106	Seichenreuth	<p><b>(6)</b>  Kuntz Nikerl ein Hof Kaufr[echt] XVI ss Kie VII ss Pf[erd] und Schaf XII ss facit XXXV ss.    XXXV gr. dt.</p> <p><b>(5)</b>  Vlrich Nikerl ein <i>Hof frey</i> XX ss ein Wisen VIII ss Kw und Kalber VIII ss Pf[erd] X ss Schaf I ss facit XLVII ss.</p>	<p><b>(6)</b>  <b>1453 vpravo:</b> den hof hat Erhart Yeleb zu Hasla <i>frey kauft widn' h' czogn' Oswalt</i> fur XL ss (16) kar zins;  <b>1454 vlevo:</b> er hat dez kaufr' fur XXII ss kauft (ovšem položka je stále vedena na jméno Hans Styngel);  <b>1454 vpravo:</b> den hof hat Erht' Yelob zu Hasla <i>frey kauft widn' heinczoge' Oswalt</i> fur XL ss den zubesenden;  <b>1455:</b>  Hans Styngel XXVIII gr. dt'  – den hof hat Ylob zu Hasla <i>frey kauft</i> umb XL gr. ss</p>	<p><b>(6)</b>  Hanns Styngel das kawfrecht XL ss pf[erd] kw kelber XII ss Schaff le[m]mer I ½ ss gibt It[em] Ileb zu Hasla hat den <i>hoff frey kaufft</i> XL ss    LV gr.</p> <p><b>(5)</b>  Vlreich Nickel das kawfrecht L ss pf[erd] k̄w kelber XII ss gibt    I ss X gr.</p>	<p>1) A non-noble person (Ileb of Hazlov) bought landlord right to a landholding in Táborská (Seichenreuth), so she had to pay tax on the annual payment received from it. Nevertheless, the “Kaufrecht” was held by subject tenant Hans Styngel who remained on the landholding and therefore also paid tax.</p> <p>2) It is not clear why the “frey” status of neighbouring landholding no. 5 changed.</p>
107	Seichenreuth	<p><b>(8)</b>  Hans Ortel ein Hof Kaufr[echt] IX ss ein erb VIII ss Kw und Pf[erd] V ss facit XXII ss.    XX gr. dt.</p>	<p><b>(8)</b>  <b>1443:</b>  Oswalt von d' Ortels hof XIX gr. dt  (ernyt den hof fur XXII ss)</p>	<p><b>(8)</b>  Michel Smid das kawfrecht IIII ss pf[erd] k̄w kelber III ss gibt    X gr.</p>	Record of the purchase of a landholding and its value (22 three-score gr.).
108	Seussen	<p><b>(-)</b>  Heringin VII gr. dt.</p>	<p><b>(-)</b>  <b>1451:</b> Heryng dt daran XV gr. dt  – vnd ging weg vn' solt mer Prengen</p>	<p><b>(-)</b>  Ves nebyla popsána.</p>	Record of departure from the landholding.
109	Scheibenreuth	<p><b>(2)</b>  Clugel ein Hof Kaufr[echt] VI ss VII Tagwerk XX ss Kw Kalber Pferd und Schaf XVII ss facit XLII ss.    L gr. dt. XXXIII gr. II M[eissner]</p>	<p><b>(2)</b>  <b>1447:</b> all drey Brud';  <b>1448:</b> Hans  – die Clüglen (I ss II gr.) XXI gr. dt propojeno čarou se zápisem dole:  Fricz vnd Nickel Cluglein XL gr. dt sullen gebn' <i>sie sind hynne'</i></p>	<p><b>(2)</b>  Hans Clwgel das kawfrecht VI ss Aber II ½ tagw[er]gk wismat pey Jessnicz VII ½ ss pf[erd] k̄w VIII ss schaff    XXXV gr.</p>	<p>1) The property was inherited by three brothers (1447). One of them received the landholding, the other two left for Cheb.</p> <p>2) The first brother, who kept the landholding, paid 21 gr. in tax. The remaining two paid tax of 40 gr. altogether. This points to a system of ideal equal shares at a ratio of 1:1:1.</p>

Rec. number	Settlement	Entry in the land tax register from 1438	Entry in the land tax registers from 1441–1456 (selection)	Entry in the taxation book from 1456	Interpretation
					3) <b>The value of the property of one of the sons in comparison with the father's property fell between 1438 and 1456 in consequence of this division.</b>
110	Scheibenreuth/Gassnitz	<p><b>(16) Scheibenreuth</b> Hanns Custer daz kaufrecht</p> <p><b>(5) Gassnitz</b> Poprvé se objevuje až roku 1449.</p>	<p><b>(16) Scheibenreuth</b> <b>1447:</b> čára vede k zápisu: ein öd hof hat Casp' Junckh' Vlrch' Rudusch; <b>1448:</b> Eberl hat M Maierhofel vnd hat <b>erb</b> fur XII ss ist <b>zu Jesnicz abczoge'</b> <b>1448:</b> spojeno čarou s č. 14: hat Francz Heberl; <b>1449:</b> Maier Fridel; snad sem: není jasné, kam přiřadit zápis, jenž je jinak na úrovni č. 16</p> <p><b>(5) Gassnitz</b> <b>1449:</b> Michel Eberl (Mer von eym hoflein); (nový dvůr, jenž vznikl vydělením z jiného)</p>	<p><b>(16) Scheibenreuth</b> Eberl ein Hof Kauffr[echt] II ss Kw Kelber und Pf[erd] XI ss facit XIII ss.</p> <p>XIII gr. dt.</p> <p><b>(5) Gassnitz</b> Michel Eber[e]l das kaufrecht XIII ss pf[erd] k w kelb[er] XI ss Schaff II ½ ss gibt</p> <p>XXXV gr.</p>	<p>1) A peasant kept heritable non-landholding plots in Tábořská (Scheibenreuth) and moved to Jesenice (Gassnitz), where a new landholding is then recorded (1447–1449).</p> <p>2) The landholding in Tábořská was taken over by a relative of his, probably his brother.</p>
111	Schlada / Stein	<p><b>(7) Schlada</b> Neidentifikováno.</p>	<p><b>(7) Schlada</b> <b>1455:</b> (Kuncz Rens sol gebn' daz and' gebn' Koler vo' Mosta' vo' ein' Wisen zu St') – (Hans Doman)</p> <p>Srov. u Stein níže.</p>	<p><b>(7) Schlada</b> Rens kawfrecht XVIII ss pferd vnd k w XII ss gibt</p> <p>XL gr.</p> <p><b>(11) Stein</b> Vlrich vo[n] Mostaw XVIII gr. von einer wisen alz irs in clostewr puch findet</p>	<p>1) Property divided into the landholding itself and non-landholding plots.</p> <p>2) In 1455 the item Hans Doman with tax of 53 gr. completely crossed out. 33 gr. (landholding value) was transferred to the successor Rens, the remaining 18 gr. (non-landholding meadows) to Ulrich of Mostov (Mostau).</p>
112	Schlada / Sebenbach	<p><b>(3) Schlada</b> Engilhart ein hof Kaufr[echt] XV ss Kw IIII ss und Pf[erd] VIII ss.</p> <p>XXX gr. dt.</p> <p><b>(1) Sebenbach</b> Mülner ein Hof Kaufr[echt] LVIII ss VIII Morgen XV ss drej Tagwerk XXVI ss aber drej Tagwerk XV ss Kw VII ss Pf[erd] XII ss facit IC XXXIII ss.</p>	<p><b>(3) Schlada</b> <b>1446:</b> Engelhartt Mülner (dříve bez Mülner); <b>1448:</b> Engelhart Müln' XXXIIII gr. dt – vnd hat wismat kauft fur XIII ss sol er noch v' clostewr <b>1451:</b> čarou připojen zápis níže: It' Engelhart Muln' dt mer XVI gr. dt It' Engelhart Müln' dt mer XVI gr. dt <i>von eym erb daz Im vo' sein Brud' zu Sebenpach</i> word' ist</p>	<p><b>(3) Schlada</b> Engelhart Mulners kawfrecht XV ss II tagwergk wismat X ss Aber II tagwergk XX ss pferd k w XV ss gibt</p> <p>I ss X gr.</p> <p><b>(1) Sebenbach</b> Mulners kawfrecht XL ss ab[er] I morgen Ackers fur IIII ss Aber <b>II tagwergk wj̄smat hat sein Brud[er] Vlrich</b> XVIII ss pferd vnd k w XII ss Schaff alder vnd junger funff vnd Czweinczig II ½ ss X gr. Er Schol geb[e]n</p>	<p>1) The miller of Slatina (Schlada) enlarged his property by buying non-landholding plots (2 morgens of meadow).</p> <p>2) The same miller also received an <b>inheritance (“Erb”) from his brother</b> from Choječná (Sebenbach). According to the taxation book (BK 1456) this concerned 2 morgens of meadow.</p> <p>3) The relationship between the millers of Choječná and Slatina listed in the</p>

Rec. number	Settlement	Entry in the land tax register from 1438	Entry in the land tax registers from 1441–1456 (selection)	Entry in the taxation book from 1456	Interpretation
		II ss X gr. dt.		I ½ ss XX gr.	taxation book (BK 1456) is not completely clear.
113	Schlada	(1) Rawner ein Hof Kaufr[echt] XII ss Kw VIII ss Pf[erd] XIII ss Schaf I ½ ss facit XXXV ½ ss.  XXXV gr. dt.	(1) 1453: (kauft ein wisen fur XX ss); 1454: mer von ein´ Wysen XX gr. dt; 1455: Mer XX gr.	(1) Nickel Rawners kawfrecht XII ss <b>Ein wisen XX ss</b> pferd vnd XXII ss gibt I ss X gr.	Clearly traceable purchase of non-landholding meadow. However, it is unclear from whom the meadow was bought.
114	Schlada	(6) Neidentifikováno.	(6) 1445: hat Hensel Häwsn´ – (Nickel Flüttn´) XVII gr. dt – hewřr dest d´hof ein Jar ode was gelegn´	(6) Pawckers kawfrecht IIII ss pferd vnd kř VIII ss gibt XXIII gr.	A landholding was abandoned and therefore tax was waived for a year for the new owner.
115	Schlada	(4) Burggraf ein hof Kaufr[echt] XV ss zwei Tagwerk XII ss zwen Mor= =gen VIII ss Kw VII ss Pf[erd] XIII ss facit LVI ss.  LVIII gr. dt.  (k č. 4) Lang ein Hof Kaufr[echt] XIII ss zwei Tagwerk XVIII ss aber zwey Tag werk X ss zwen Morgen V ss Kw VII ss Pferd IX ss facit LXIII ss.  I ss gr. dt.	(4) 1444: Burggraff für sich vnd <b>sein swest´</b> hewřr ein and´ iar sol er XL gr. gebn LI gr. dt 1448: čarou propojeno s Hans Lang; 1449–1451: mer XX gr.	(4) ( <b>včetně starší usedlosti Langa</b> ) Burggraffs kawfrecht XV ss pferd vnd kř XXIII ss Ein prantstat XX ss gibt I ss X gr.	1) A peasant, Burggraf, owned an expansive property composed of a landholding and several non-landholding plots (1438). Later his son and daughter appeared as his successors (1444). An abandoned landholding was added to the landholding (1448).  2) The Brugggraf family property community lost all of its non-landholding plots between 1438 and 1456. Instead of them, it acquired an abandoned landholding.  3) Lang held a landholding and a quantity of non-landholding plots. The landholding was later abandoned, and nothing is known of the fate of the non-landholding plots.
116	Schlada	(11) Neidentifikováno.	(11) 1443: Ocklyg hz <b>erb eck´ ein wisen vnd holcz ym´ purgkholcz</b> – (Francz Sessel) XV gr.	(11) Doman Jeckel kawffrecht VI ss pferd kř V ss gibt XVI gr.	1) Explicitly specified heritable non-landholding plots – a field, meadow and a piece of forest.  2) Price of the properties set anew.  3) Cf. Maškov (Matzelbach).
117	Stein / Schlada	(11)	(11)	(11) Vlrich vo[n] Mostaw XVIII gr. von	Separately recorded non-landholding plots.



Rec. number	Settlement	Entry in the land tax register from 1438	Entry in the land tax registers from 1441–1456 (selection)	Entry in the taxation book from 1456	Interpretation
		Ještě neevidováno. Samostatně vedené nestatkové louky, které poprvé zmíněny roku 1452.	<b>1452:</b> Vlrich Koler vo´ Mostaw vo´ ein´ Wysen II tagwk´ die Im vo´ Hans Doma´ zu Slet´ worden ist XVIII gr. dt	einer wisen alz irs in clostewr puch findet	See Slatina (Schlada).
118	Schön, Ober-	(1) Reich ein Hof Kaufr[echt] VI ss Kw Kalber und Pf[erd] XIII ss facit XX ss.  XXI gr. dt.	(1) <b>1448:</b> Reich XL gr. dt´ – <b>einýt hewr pey V tagwk´</b> wismat sol er noch v´ clostewrn <b>1449:</b> Reich LVIII gr. dt – (vnd sol noch vo´ funff tagwerk wismat clostewr hewr vn´ fert sol XIII gr. – noch daran gebn´ hat ein Rat geheissen vn´ von dez (Mulbüsts) wisen)	(1) Rejch kawfrecht VI ss pferd vnd kwe XIII ss <b>Ein wisen hat ein tagwergk</b> für VIII ss Ein acker für XVI ss schaff für III ss schol geb[e]n als <b>ein wisen</b> X ss  I ss XX gr.	Cyclic tenure of non-landholding plots: at first 0 morgens – later 5 morgens – then 1 morgen. (In 1448 the taxpayer bought five morgens of meadow, but by 1456 only one morgen remained of them.)
119	Schön, Ober-	(6) Ventzl ein Herberg Kaufr[echt] III ss Kw und Pf[erd] III ss facit VI ss.  VII gr. dt.	(6) 1449: Wenczel XXV gr. dt – <b>einýt widn´ (Wol´) von Meczelspach</b> fur (XV) XIII ss erb	(6) Hanns Örtter kawfrecht VIII ss pferd vnd kwe für V ss Schaff I ss XX gr. gibt XVI gr.	In 1449, the taxpayer acquired non-landholding heritable land plots. The subsequent landholding owner no longer had them at his disposal in 1456. They had either been sold or the original tenant kept them.
120	Schön, Unter-	(1) Seitz ein Hof Kaufr[echt] VIII ss Kie Kalber und Pf[erd] XVI ss facit XXIII ss.  XXV gr. dt.	(1) <b>1448:</b> Seycz (XLIII gr.) I ss III gr. dt – ( <b>enyt widn´ Weysn´</b> fur XLVII ss)	(1) Seyecz das kawfrecht VIII ss pferd VIII ss kwe vnd kelber VII ss Schaff Sechs vnd dreyssig fur III ss Aber <b>II tagwergk wismat pey Delnicz</b> XX ss gibt I ss	Purchase of non-landholding plots from Weys of Dolnice (Dölitz).
121	Sirmitz	(7) Neidentifikováno.  (3) Erhart Schram ein Hof Kaufr[echt] V ss Kie VII ss Pf[erd] VII ss facit XIX ss.  XIX gr. dt.	(7) <b>1444:</b> (Peringer) Erh´t Schramm ist den (hn´) Nvnne´ hewr angefaln´ vnd ist dana´ (eirwischn´) hat von d´ and´ <b>Schram</b>  (3) <b>1444:</b> Hans (Erhart) Schramm XXIII gr. dt	(7) ( <b>pův. držel Peringer</b> ) Renfftlin das kaufrecht VI ss pf[erd] kwe kelber Schaff XIII ss gibt XVIII gr.  (3) ( <b>pův. držel Schramm</b> ) Pawls Sumer das kaufrecht XVI ss ein wisen czu d[er] Steyne[n] grün V ½ ss pf[erd] kwe kelber Schaff XVIII ss gibt XLV gr.	Transfer of peasant Schramm from one landholding to a neighbouring one.
122	Sirmitz	(4) Neidentifikováno.	-	(4) Pwhler das kaufrecht III ss kwe kalb[e]n gibt XVIII gr.	A peasant's brother's receivable withheld.

Rec. number	Settlement	Entry in the land tax register from 1438	Entry in the land tax registers from 1441–1456 (selection)	Entry in the taxation book from 1456	Interpretation
				Volně vložený list: It[em] Pw̃hler VIII ss die in <b>sein Brud[er]</b> ist schuldig zu Sirmicz die er v[er]schwig[e]n hat	
123	Sorgen	(3) Michel Wagner ein Herberg VI ss Kw und Pf[erd] VII ss facit XIII ss.  XVIII gr. dt.	(3) <b>1453:</b> hat Pet´ Weys vnd hat <b>erb Ind´ Socz</b> vnd hat Zu Ror 1 ss VII gr. gebn´ <b>1456:</b> Werndel vom hof vnd von eym czehentn XL gr. dt	(3) Werdel hat ein herberg siczt czu Schossenrewt It[em] aber mer hat er ein czehent czu Sorge[n] dor von gibt er insnicht	1) A landholding was newly acquired by a taxpayer who beforehand had owned independently non-landholding heritable land.  2) A non-noble person residing in Částkov (Schossenreuth) outside the Cheb city state paid tax on a smallholding and on a tithe in Starost (Sorgen).
124	Sorgen	(1) Frantz Mager ein Hof Kaufr[echt] XII ss Kw VI ss Pf[erd] VIII ss facit XXVI ss.  XXV gr. dt.	(1) <b>1449:</b> Jacob vom Harde XXXV gr. dt – (aufs (funff rede) viad dem Jacob zu´ Harde sein dt fur In ab . . . )	(1) Jacob von Harde das kaufrecht XVII ss pferd kw kelber X ss gibt XXXV gr.	Viad.
125	Stabnitz	(11) Neidentifikováno.  (12) Jung Fek ein hof Kaufr[echt] LXX ss mit <b>eym Zehend</b> Kie und Kalber IIII ss Pf[erd] VIII ss facit LXXXII ss.  I ss gr. dt.  (k č. 12) Jacob ein Hof Kaufr[echt] II ss erb III ½ ss Kw II ss Pf[erd] V ss facit XII ½ ss.  XIII gr. dt.	(11) <b>1448:</b> hat Nickel Gocze´ anderswo czu hebn´  (12) <b>1448:</b> Feck získal usedlost Jacoba, jenž se odstěhoval; <b>1455:</b> už spojeno s Jorg Vrlewg - hat Ferk frid; <b>1456:</b> Ferk vnd von dez Vrlewg´ herbg´	(11) Nickel Göczel daz kaufrecht VII ss <b>ein czehent</b> VIII ss vir morg[e]n ack[er]s XVIII ss <b>dez</b> Pairs velt Ab[er] III morg[e]n in der Bors ley XV ss pf[erd] kw schaff XII ss gibt I ss X gr.  (12) Ferk kaufrecht vnd auch der Michel Paÿr	Transfer of individual land plots not recorded in the registers. This is due to the fact that individual land plots often moved between landholdings with the peasants.
126	Stein / Kunreuth, Ober-	(10) <b>Stein</b> Pecker ein Herberg Kaufr[echt] XII ss Acht Morgen XXVIII ss zweÿ Tag= =werk XVI ss Kw VI ss Pferd VII ss facit LXVIII ss.	(10) <b>Stein</b> <b>1448:</b> Alt Pecker vo´ sein erb LV gr. dt – (den hof hat Heincz vn´ ein Wisen sol er v´clostewrn)	(3) <b>Stein</b> Alt Wenczel Peckers kawfrecht XX ss pferd vnd kw schaff XV ss gibt LII gr.  (10) <b>Stein</b>	1) Peasant Pecker sold his ‘purchase’ right, “Kaufrecht” – a landholding in Skalka (Stein) no. 10, moved to a retirement dwelling no. 3 in Skalka, but

Rec. number	Settlement	Entry in the land tax register from 1438	Entry in the land tax registers from 1441–1456 (selection)	Entry in the taxation book from 1456	Interpretation
		<p>I ss VIII gr. dt.</p> <p><b>(3) Stein</b> Walhawsser ein Herberg Kaufr[echt] XII ss Kw II ss facit XIII ss.</p> <p>XIII gr. dt.</p> <p><b>(7) Kunreuth, Ober-</b> Cunrad Kom[m]er zwei Hoflein das Kauffr[echt] VIII ss ½ <b>Tagberk</b> IIII ss Kie und Kelber VI ss Pf[erd] V ss facit XXIII ss.</p> <p>XXVIII gr. dt.</p>	<p>Heincz dez Franckengrü´ vo´ sein hof XIII gr. dt vnd <b>erb zum Stein</b></p> <p><b>1451:</b> Alt Pecker (XLVII gr.) XXXVII gr. dt – müst hewr gebn´ vnd hat vmb XXI ss <b>erb</b> auf ein and´ iar v´weist ist and´ swo hinfur czugeschr´ (dem) vnd <b>ist herein czoge´</b></p> <p><b>1452:</b> (vyděleno z č. 10 ?) Heincz – kauft ein Wiss wid´ <i>N Müln´</i> fur XXVII ss gr. (neidentifikováno)</p> <p><b>(7) Kunreuth, Ober-</b> <b>1451:</b> Francz Kvmmer – ein and´ Jar hat er v´wilt vo´ ein´ wisen zuclostewr die er vo´ <b>Ald´ Peck´</b> Nu´ St´ fur VIII ss kauft hat</p>	<p>Alt Peckers herberg (na konci knihy a bez předpisu)</p> <p><b>(7) Kunreuth, Ober-</b> Francz Kwmer das kaufrecht X ss <b>ein tagw[er]g wismat zu[m] Rotsem</b> VIII ss pf[erd] k̄w kelb[er] XI ss Schaff II ss gibt L gr.</p>	<p>kept his valuable heritable non-landholding plots (1448). In view of the record of 1456, in 1448 this probably involved rental rather than sale of the landholding.</p> <p>2) Pecker then sold off some of these non-landholding plots (1451–1452). Therefore his tax was reduced.</p> <p>3) Proof of tenant migration.</p>
127	Stein	<p><b>(2)</b> Heckel ein Hof Kaufr[echt] XX ss Kw VI ss Pf[erd] VIII ss facit XXXIII ss.</p> <p>XXXIII gr. dt.</p>	<p><b>(2)</b> 1453: (kauft <i>widn´ Syben Henppel</i> vb´ XV ss <b>erb</b> v´ willt noch Zugebn´ vnd <i>vo´ dez Heinczn herbg´</i>)</p>	<p><b>(2)</b> Heckels kawfrecht XII ss <b>dreÿ morge[n] Ackers an Spitalperg VIII ss Aber vier tagwerk wismat XV</b> ss pferd vnd k̄w Schaff XIII ss gibt I ss X gr.</p>	<p>1) The peasant Heckel bought non-landholding heritable land plots and also a smallholding which was not recorded in his name in 1456 (perhaps he no longer owned it).</p> <p>2) It is clear that the designation “Erb” covered non-landholding fields and meadows.</p>
128	Stein	<p><b>(9)</b> Neidentifikováno.</p>	<p><b>(9)</b> <b>1448:</b> Heincz des Franckengrüners vo´ sein hof . . . vnd <b>Erb zum Stein;</b> <b>1451:</b> Heincz XXII gr.; <b>1452:</b> kauft ein´ wiss´ <i>N Müln´</i> fur XXVII ss gr.; <b>1453:</b> (XXII gr.) XIII gr. - hat <i>Pet´ Mulich</i> die Wisen hingelassen; <b>1455:</b> vpravo: <i>Peter Mulich;</i> <b>1456:</b> Heincz sol <i>Mulich</i> (14 gr.); v BK 1456 není  (K Petrovi Mulichovi srov. Cetnov / Zettendorf).</p>	<p><b>(9)</b> Jorg Knappe[n] kawfrecht XVI gr.</p>	<p>1) A non-landholding meadow was not sold, but transferred charge free.</p> <p>2) Having yielded the non-landholding plots, the original owner gained a Decline of his land tax.</p> <p>3) Property links between the peasant and Peter Mulich, burgher of Cheb.</p>
129	Taubrath	<p><b>(6)</b> Neidentifikováno.</p>	<p><b>(6)</b> <b>1453 vlevo:</b> hat Zu Hag morgen felds</p>	<p><b>(6)</b> Kesler das kaufrecht V ss pf[erd] k̄w kelb[er] XIII ss <b>Aber zwen ecker pan Hag</b> VIII ss gibt</p>	<p>1) Declaration of non-landholding fields for the tax register and taxation books (1456).</p>

Rec. number	Settlement	Entry in the land tax register from 1438	Entry in the land tax registers from 1441–1456 (selection)	Entry in the taxation book from 1456	Interpretation
				XXXIII gr.	2) Method of acquisition unknown.
130	Trebendorf	(3) Hawssner ein Hof Kaufr[echt] XXV ss Kw VII ss Pf[erd] XV ss facit XLVII ss.  I ss V gr. dt.	(3) <b>1451: část se oddělila:</b> pod Jacobem Hawsnerem uveden Nickel Hawsner XXV gr. (nevedu jako samostatnou položku); <b>1452:</b> (Nickel Hausn´ XXV gr.) ist hynne´ Burg´	(3) Jacob Hawsners kaufrecht XX ss pferd vnd k̄w XII ss gibt  XXXII gr.	1) Some members of a propertied family departed to Cheb taking some properties with them. For this reason, the landholding was valued lower in 1456 than in 1438.  2) One of the non-landholding meadows was bought by a peasant from Vokov / Wogau (no. 3).
131	Trebendorf	(6) Usedlost se vydělila z č. 7 roku 1443.  (7) Rubmer ein Hof Kaufr[echt] XV ss Kw VII ss Pf[erd] XIII ss <b>seine Kinder an ein Wisen III ss Holtz in der Sass III ss facit XLIII ss.</b>  XLI gr. dt.	(6) <b>1443:</b> Jurg Rubmer sol erst ein and´ iar gebn´ <b>1444:</b> jméno bez náhrady škrtnuto	(6) Peter Doma[n] kaufrecht XV ss pferd vnd k̄w XII ss gibt  XL gr.  (7) Francz Rubners kaufrecht XV ss pferd VIII ss k̄w VI ss gibt  XXXV gr.	1) Children owned independently non- landholding heritable land – a meadow and a forest, although their father (real or step- ?) was still alive and paid tax on the landholding. This was an inheritance from their mother or real father.  2) Division of landholding no. 7 between the Rubmer brothers (1443).  3) Peasant Jorg Rubmer created a new landholding (separated from no. 7) and tax was waived for the first year (1443).
132	Treunitz	(15) Uváděna až od roku 1448. Vyděleno z čísla 16 (?).  (16) Lob ein Hof das Kaufr[echt] XX ss und zu Stebnitz Wissmat XV ss und aber Wissmat IX ss X Morgen Velds VI ss Kw und Kelber VII ss Pf[erd] X ss Schaf III ss facit LXX ss.  I ss X gr. dt. XLVI gr. II M[eissner]	(16) <b>1442:</b> vnd von des Placz´s hof (= č. 8); <b>1448:</b> (Lebe II ss) – daz <b>erb</b> hat Rupprecht <b>ein hof</b> vnd sol auch Clostewr (gebzn zu Herdlens) zápis nově umístěn dole 1448: Jung Leb dt <b>von sein´ Brud´ hab nach sein´ tode</b> die er gebzn´ (nicht) (propojeno čarou s Lebe); <b>1449:</b> Jung Leb (von sein´ brud´ habn´)	(15) Jung Leb das kawfrecht XX III ss pferd k̄w kelber XIII ss Schaff III ½ ss gibt XLV gr.  (16) Hanns Ruprecht das kawfrecht XIII ss pf[erd] k̄w XV ss gibt  XXXI gr.	1) Peasant Leb owned landholding no. 16, a large amount of non-landholding plots and in 1442 paid tax on another landholding that he did not own permanently (no. 8).  2) Before the year 1448 the peasant Leb´s property was divided between two brothers. One received the father´s landholding, the other non-landholding plots. It may have been that the father´s landholding was divided into two (no. 15 was newly separated from no. 16).  3) After the death of one of the brothers, his property was inherited by the other brother.

Rec. number	Settlement	Entry in the land tax register from 1438	Entry in the land tax registers from 1441–1456 (selection)	Entry in the taxation book from 1456	Interpretation
					4) Cf. below. Lebe had earlier already sold off a non-landholding meadow (1445).
133	Treunitz	<p>(11) Scharnagel ein Hof das Kaufr[echt] XV ss und <b>ein Höfel zu Stebnitz</b> XX ss Kwhe und Pf[erd] VI ss. fac[i]t XLI ss.</p> <p>XLI gr. dt. XXIII gr. II M[eissner]</p> <p>(16) Lob ein Hof das Kaufr[echt] XX ss und zu Stebnitz Wissmat XV ss und aber Wissmat IX ss X Morgen Velds VI ss Kw und Kelber VII ss Pf[erd] X ss Schaf III ss facit LXX ss.</p> <p>I ss X gr. dt. XLVI gr. II M[eissner]</p>	<p>(11) <b>1445:</b> Scharnogel XIII gr. dt ab´ von <i>ein´ wisen</i> IX[1/2] gr. dt</p>	<p>(11) Scharnogel das kaufrecht XVIII ss IIII morge[n] ack[er]s vo[n] <b>Leb[e]n</b> vmb III ½ ss ein wisen vnt[er]n Laidor[e]n X ss pferd k̄w X ss Schaff II ss gibt L gr.</p> <p>(15) Jung Leb das kawfrecht XX III ss pferd k̄w kelber XIII ss Schaff III ½ ss gibt XLV gr.</p> <p>(16) Hanns Ruprecht das kawfrecht XIII ss pf[erd] k̄w XV ss gibt XXXI gr.</p>	<p>1) Cf. above.</p> <p>2) Sale and purchase of a non-landholding meadow. A taxpayer acquired/declared a meadow in 1445, which was also listed in the taxation book from 1456 (BK 1456).</p>
134	Triesenhof	<p>(6) Herman ein Gartten Kaufr[echt] XXXV ss ein Morgen II ½ ss Kie III ss facit XL ½ ss.</p> <p>XL gr. dt.</p>	<p>(6) 1446: Nickel Weyse XX gr. dt – <b>pfandt</b> vnd den (Mosth) Ind´ gesaczt</p>	<p>(6) Pröttel kawfrecht IIII ½ ss pferd kw III ss gibt XIII gr.</p>	Mortgaging a property?
135	Triesenhof	<p>(2) Frantz Remstel ein hof Kaufr[echt] XII ss Kie IIII ½ ss Pf[erd] X ss facit XXXVI ½ ss.</p> <p>XXXIII gr. dt.</p> <p>(pozněji k č. 2) Neidentifikováno.</p> <p>(x3) Jacob ein Hof Kauffr[echt] XV ss für <b>erb</b> X ss Kw VII ss Pf[erd]</p>	<p>(2) <b>1443:</b> Jacob Mair (Francz Renssel) XXXVIII gr. dt (vn´ XXIII gr. vo´ <b>I erb vo´ Sletein</b>) <b>1444:</b> Jacob Mair vnd vo´ ey´ <b>erb hof zu Sletein</b> XXIII g´; <b>1450:</b> (Jacob Maier schol geben XXVI gr. vo´ einer Wisen d´ sicz zu Langpruck) Ab Planck fur Jacob Mair hoff I ss dt; (1450 – na usedlost přešel Planck a připojil k ní svůj dvůr, jenž kdysi vlastnil Nýkerl; původní držitel č. 2 Jacob si z ní ale ponechal dědičné louky)</p> <p>(k č. 2)</p>	<p>(2) Planck kawfrecht XXXI ss pferd vnd k̄w XXXVII ss Schaff VIII ss gibt I ½ ss X gr.</p> <p>(7) <b>samostatné nestatkové pozemky</b> Jacob czu Langenpruk hat ein erb acker</p> <p>(x3, x1) Neidentifikováno.</p>	<p>1) Jacob originally held one of the landholdings in Střížov (Triesenhof) and also an “Erb” not described in any great detail.</p> <p>2) Later Jacob purchased another landholding (no. 2) and combined it with his original landholding.</p> <p>3) Later we learn that Jacob also owned a heritable landholding in Slatina (Schlada, 1444), a non-landholding meadow in Dlouhé Mosty (Langenbruck, 1450) and</p>

Rec. number	Settlement	Entry in the land tax register from 1438	Entry in the land tax registers from 1441–1456 (selection)	Entry in the taxation book from 1456	Interpretation
		XVI ss facit XLVIII ss.  LVIII gr. dt.  (7) Ještě neevidováno.	<b>1446:</b> škrtnut a čarou dole dopsán Planck; <b>1451:</b> mizí příslušný řádek, Planck na místě usedlosti č. 2; srov. č. 2  (x3, x1) <b>1444:</b> Jacob Mair vnd vo´ ey´ erb hof zu Sletein XXIII g´; <b>1450:</b> Jacob Maier (hat) zu Langenprugk hat erbeck´ vnd wismat Im Reyn zu Trisenhof (dans) ab´ vmb die stat davon er auch closteurn sol; <b>1451–1453:</b> Jacob Maier czu Langenprugk hat erb eck´ ym´ rayn czu Trisenhof donon er auch clostewrn sol; <b>1454:</b> Jacob Maier h´ zu Langenpruck hat <b>einen erb ack´</b> dans´ er auch clostewrn sol (Srov. č. 2)		also a heritable non-landholding field in Střížov (1450).  3) In 1450 Jacob sold both combined landholdings in Střížov to Planck, but kept his non-landholding plots and continued to pay land tax on them.  4) Jacob lived in Dlouhé Mosty, either on his own landholding or else, on the basis of his surname, he might have been a steward on a landholding.  5) The non-landholding plots held by Jacob after 1450 could not be listed under his landholding in the ledgers, since the settlement of Dlouhé Mosty was not subject to land tax.
136	Trogau	(1) Fenderl ein Hof Kaufr[e]cht VII ss Kw III ss Pf[er]d III ss facit XIII ss.  XIII gr. dt.	(1) 1445: srov. č. 5; 1448: Nickel Eberl odešel na chalupu u č. 5: <b>Eberl ist pey Im czu hbg</b> <b>1456:</b> Nickell Prwhler XXVIII gr. dt – mitsampt vo´ <i>d´ Modlin</i> zinsen	(1) Nýckel Prwler das kawfrecht XVI ss pf[er]d k̄w III ss gibt  XX gr.	A peasant departed to a “Herberge” (retirement dwelling ?) which was part of the landholding of another peasant.
137	Trogau	(4) Petz ein Hof Kaufr[e]cht XVI ss Kw III ss Pf[er]d VII ss facit XXVII ss.  XXVII gr. dt.	(4) <b>1455:</b> Smid XXX gr. – hat Poczing´ Mair ynnen	(4) Smid hat Pöczing[er]	-
138	Trogau	(1) Fenderl ein Hof Kaufr[e]cht VII ss Kw III ss Pf[er]d III ss facit XIII ss.  XIII gr. dt.  (5) Hamer ein Herberg Kaufr[e]cht III ss Kw III ss facit VI ss.	(1) <b>1448:</b> hat Pawman – (Nickel Eberl) XVIII gr. dt Hans Schust´ – (Pawman) VIII gr. dt – Eberl ist pey Im zu h´bg´  (5) <b>1445:</b> Pawma´ (srov. č. 1);	(1) Nýckel Prwler das kawfrecht XVI ss pf[er]d k̄w III ss gibt  XX gr.  (5) Nickl Pawman	1) Here we can see some sort of DOMINO effect. The old tenant Eberl departed to a retirement dwelling, sold landholding no. 5 which neighbouring peasant Pawman bought, having sold landholding no. 5 which then Schuster took over instead of him.

Rec. number	Settlement	Entry in the land tax register from 1438	Entry in the land tax registers from 1441–1456 (selection)	Entry in the taxation book from 1456	Interpretation
		VI gr. dt.	<b>1448:</b> Hans Schuster; <b>1448:</b> Eberl (č. 1) ist pey Im czu hbg' <b>1449:</b> opět Pawman;		2) However, Pawman remained on landholding no. 1 for barely a year, then he swapped with Schuster and thereby returning to landholding no. 5.
139	Voitersreuth, Vorden-	(9) Objevuje se až roku 1453.  (5) Endres Tawber ein hof Kaufr[echt] III ss Kw V ss Pf[erd] III ss facit XI ss.  XI gr. dt.	(9) <b>1453-1454:</b> Jung Hans Tauber XVI gr. dt fur ein dritteil zu Rassenr' pey sein Swag' ist hynne' aufn Leyn Webn'(1454: aufn Leynbebn'); <b>1455:</b> Jung Hans Taub' fur eine' dritteil czu (Rossenrewtt) Markhawſen pey sein Swag' ist hynnen aufn Leynweb XVI gr. vnd t' die fertige' - haist Prossel arbeyt zu Ziher	(9) Jung Tauber ist <b>purg[er] hynne[n]</b> gibt XVI gr. vo[n] ein[er] wisen zu Marckhawſen ist <b>pan Czyher</b>  (5) Tawber das kaufrecht IIII ss Aber ein hoff VII ss pf[erd] kŵ Schaff XI ss gibt  XXX gr.	1) Taxpayer Hans Tauber had a third share in a meadow in Pomezná, the rest of the meadow was owned by his brother in law (or sister ?). This share was registered in his brother's name or that of another relative bearing the surname Tauber who held a landholding in Vojtanov (Voitersreuth).  2) Hans Tauber also had city right and lived in Cheb. The ledger even contains the place where he may be found in Cheb.
140	Watzgenreuth / Förba	(1) <b>Watzgenreuth</b> Hans Rupprecht ein hof Kaufr[echt] XXX ss ein Wisen XXI ss dy Wüstung Hilpoltsgrün XXVIII ss Kw IX ss Pf[erd] XX ss Schaf VI ½ ss.  II ss XV gr. dt.  (1) <b>Förba</b> Michel Wagner ein hof das Kaufrecht XII ss <b>V Tagwerck</b> XVI ss Kiehe und Pf[erd] XXIII ss facit LXII ss.  I ss II gr. dt.	(1) <b>1453 vpravo:</b> h Maÿer <b>1454:</b> (III ss XX gr.) dt I[1/2] ss V gr. - das ander heur d'lassen - kauft ein wisen widn' <b>Lorenz Pawren</b> fur XXIII ss ligt zu Woga <b>ist hynne' abgangen;</b> <b>1455:</b> Rupprecht (III ss XX gr.) II[1/2] ss X gr. dt - Mayerhensel kauft ein wisen wid' <b>den Lorenz Pawrn</b> fur XXIII ss ligt zu Woga vor <b>2 Jarn</b> daz and' heur noch d'lassn' <b>1456:</b> Meyerhensel (kauft ein wiesen vnd <b>Lorenz Pawern</b> fur XXIII gr. liegt czu Woga vor 2 jahren) daz ander hewr noch d'lassen  1456: ale v BK 1456 ještě původní Rupprecht.	(1) <b>Watzgenreuth</b> Rupprecht das kaufrecht ein hof ist freÿ XL ss Aber ein wustung Hilpra[n]cz grün XXX ss Aber vir tagw[er]gk wismat czu der Aw XXIII ss Aber II tagw[er]g zu[m] Hordlen X ss Aber <b>III tagw[er]gk zu Wage</b> XX ss pf[erd] XXV ss kw kelb[er] ss Schaff VI ss gibt  III ½ ss X gr.  (1) <b>Förba (Loren)</b> Michel Wagners kawfrecht für XVIII ss pferd für XXX ss kŵe und kelber für VII ss aber <b>VI tagwerck wismatt</b> für XXXVI ss Schaff fünf und dreÿss sig alder und jung[er] für IIII ss V gr. aber VI morge[n] ackers für VI ss Schol geb[e]n II ss X gr.	1) Peasant Lorenz from Vrbová (Förba) departed to Cheb where he is listed also in the city tax authority ledgers.  2) Before leaving for Cheb, peasant Lorenz used the landholding belonging to Michael Wagner in Vrbová, and separately owned a non-landholding meadow in Vokov (Wogau).  3) The city tax register from 1456 stated: "Lorenz pawer von Firban – II ss II gr. dt".  4) Land tax on the non-landholding meadow in Vokov that a peasant bought from Lorenz was waived for 2 years.
141	Watzgenreuth	(2) Pirner ein Hof Kaufr[echt] VI ss aber ein Hof V ss erb I ½ ss Kw VI ss Pf[erd] IX ss Schaf V ss.	(2) <b>1449:</b> Pyerner (II ss X gr.) I ss dt Alt Pyern' vo' ei' wisen (w) czu Hard X gr. dt	(2) Pÿerner das kaufrecht VI ss Aber ein hoff VI ss ein wisen II tagw[er]gk X ss pf[erd] XV ss kŵ kelber VII ss schaff III ½ ss	1) Entries identify several generations of the Pyerner family.

Rec. number	Settlement	Entry in the land tax register from 1438	Entry in the land tax registers from 1441–1456 (selection)	Entry in the taxation book from 1456	Interpretation
		XXXII gr. dt.	<p><b>1451:</b> Alt Pirn´(mer) vo´ ein´ wisen X gr. zum Harde siczt zu Kulm (Kneba ?)</p> <p><b>1452-1453:</b> Alt Pyrner czu Kneba von einer wisen czu Harde X gr.; 1455: zápis starého Pirnera škrtnut;</p> <p><b>1453 vpravo:</b> XXX gr. dt hewr fert auch v´prvne´;</p> <p><b>1454 na samostatném řádku:</b> Alt Pyrner zu Kulm (Kneba ?) X gr. von ein´ Wysen zu Harde;</p> <p><b>1454 vpravo:</b> (sol noch vo´ ein´ wysen gebn´ zu´ Harde) - vnd mer vo´ ein´ wisen X gr. dt;</p> <p><b>1455:</b> (Alt Pyerner zu´ Knebn´ X gr. von ein´ Wysen zu Harde);</p> <p><b>1455:</b> u Pynera: mer von einer wisen X gr. (asi zdědil)</p>	gibt  I ss XX gr.	<p>2) Part of the family property was also a heritable non-landholding meadow near Lesina (Hart), which first appeared in the register from 1449 and was also recorded in the taxation book from 1456 (BK 1456).</p> <p>3) The non-landholding meadow was listed in the registers without mention of ground area, while in the taxation book an area of two morgens was specified.</p>
142	Wogau	<p>(8) Samostatný nestatkový pozemek zmíněný až roku 1454.</p>	<p>(8) <b>1454:</b> Kyrsteyn Scheffer von Waltsassn´ hat I tagwerck wysmat zu Woga - IX gr. dt <i>Hartma´ Sneid´</i> hýnne;</p> <p><b>1456:</b> Kýrstayn von ein´ Wysen gibt <i>Hartma´ Sneid´</i> hynne´ – IX gr. hat Hartma´ Sneid´ nach d´ beslissung vnd (...)</p>	<p>(8) Kyrstan vo[n] Aýgen hat ein wisen der siczt auf den aige[n] hinder[e]n abt</p>	<p>1) A subject tenant of Waldsassen Abbey held a non-landholding meadow in Vokov.</p> <p>2) The meadow was rented and tax on it paid by the renter – Hartmann Sneider, burgher of Cheb.</p>
143	Wogau	<p>(2) Mülner die Mül XXX ss Kw III ss facit XXXVIII ss.  XXXII gr. dt.</p>	<p>(2) <b>1455:</b> Mülner XL gr. – d´ Mül hat sich d´ grmn´ vnt´czogn´</p>	<p>(2) Mulner Nücztl Niclas Grüner</p>	The miller, Mülner, moving away.
144	Wogau / Trebendorf	<p>(3) <b>Wogau</b> Vlrich Fischer ein erb und Wasser L ss Kw VIII ss facit LVIII ss.  LVIII gr. dt.</p> <p>(3) <b>Trebendorf</b> Hawssner ein Hof Kaufr[echt] XXV ss Kw VII ss Pf[erd] XV ss facit XLVII ss.  I ss V gr. dt.</p>	<p>(3) <b>Wogau</b> <b>1450: na samostatném řádku dole:</b> Fisch´ zu Wogaw sol noch gebn´ von eyn´ wisen die(r) vo´ <i>Hawsn´ zu Trebendorff</i> kauft hat XX gr. dt (srov. Trebendorf č. 3)</p>	<p>(3) <b>Wogau</b> Hanns Fischer herberg IIII ss das wasser für L ss <b>IIII tagwerck wismat</b> für XXVI ss kwe VIII ss gibt I ½ ss VIII gr. II m[eissner]</p> <p>(3) <b>Trebendorf</b> Jacob Hawsners kaufrecht XX ss pferd vnd kw XII ss gibt  XXXII gr.</p>	Partially traceable property transfer of a non-landholding meadow.



Rec. number	Settlement	Entry in the land tax register from 1438	Entry in the land tax registers from 1441–1456 (selection)	Entry in the taxation book from 1456	Interpretation
145	Zettendorf	(3) Poprvé uvedeno až roku 1455.	(3) <b>1456:</b> Kuncz Radeckerin I ss X gr. dt – (die hat <i>dez Weysen</i> auch gebn´ vnd die . . . )	(3) Kuncz Radeckerin vo[n] Sesss kar czinss davo[n] gibt sÿ  I ss X gr.	1) A widow alone holding an annual payment.  2) Land tax could be paid also by the subject tenant who made the annual payment to widow Radecker.
146	Zettendorf	(9) (Endres) Frunnolt ein Hof (Kaufr[echt]) Freÿ XXVI ss <b>ein Tagwerk</b> IIII ss Kw und Kelber II ss und Pf[erd] III ss facit XXXV ss.  XLVIII gr. dt.	(9) <b>1455:</b> Frw´molt Aber mer mitsampt ein´wysen – I[1/2] ss gr. dt	(9) Frwmolt das kaufrecht freÿ XL ss <b>ein tagw[er]gk wismat zu Liben[n]eck</b> VIII ss Aber <b>I tagw[er]gk vo[n] Fisch[er]</b> VIII ss Aber II ½ morgen felds pey d[er] kamer d[a]z Gekelhaussen VII ss pf[erd] kÿ XII ss Schaff III ss gibt  I ½ ss x gr.	Property acquisition by peasant Frwmolt who had tenure of a free landholding. The property grew by purchase of heritable non-landholding plots.
147	Zettendorf (Číslo 13 se mění !!!)	(1) Od roku 1450. Vyděleno z č. 2.  (2; 1+2) Radecker ein Erhoff LX ss IIII Tagwerck XX ss ein Herberg zu Czetendorf VI ss Kw und Kelber VIII ss und Pf[erd] XII ss facit IC VII ss.  II ss XX gr. dt.  (3) Od roku 1455.  (7) N. Radecker ein Hof das Kaufr[echt] X ss Kw und Kelber und Pf[erd] IIII ss facit XIII ss.  XV gr. dt.  (8) Merckel ein Hof das Kaufr[echt] VIII ss ein Tagwerck Wissmatt VII ss Kw und Kelber VI und	(1) <b>1450:</b> Hanns Radecker (výše předepsané berně byla 2,5 kopy gr., tedy polovina berně předepsané původně č. 2); <b>1454:</b> Mer IIII gr. dt; <b>1454 vpravo:</b> (kauft ein wiss fur VI ss); <b>1455:</b> Mer IIII Gr.  (2) <b>1450:</b> předepsáno 2,5 kop gr. místo 5 kop gr. (předtím lze sledovat intenzivní střídání držitelů – do 1447 Reich; 1448: Kuncz; 1449: Nickel); <b>1454:</b> Mer IIII gr. dt; <b>1455:</b> Mer IIII gr.  (3) <b>1455:</b> Kunz Radeckerin (Pewmel)  (8) <b>1454:</b> Hanns Haloz <b>1454 vlevo:</b> (vnd kauft ein hof widn´ Pewmel fur IX ss dez kaufr´); <b>1454 vpravo:</b> (kauft widn´ Jeckelhans fur XVIII ss V gr.); <b>1454 pod řádkem:</b> Ab´ mer von sey´ hof vnd erb XXXII gr. dt;	(1) Hanns Radecker das kawfrecht freÿ XL ss III tagw[er]gk XVIII ss Aber III tagw[er]gk zu Marckhawsen XXIIII ss Aber I tagw[er]gk VI ss pf[erd] kw kalb[e]n XXVI ss Schaff II ½ ss gibt  III ss X gr.  (2) Nickel Radeckerin das kawfrecht freÿ XL ss III tagw[er]gk wismat XVIII ss Aber III tagw[er]gk zu Marckhawsen XXIIII ss Aber I tagw[er]gk VI ss pf[erd] XXI ss gibt III ss  (3) Kuncz Radeckerin vo[n] Sesss kar czinss davo[n] gibt sÿ  I ss X gr.  (7) Endres Solich das kaufrecht X ss pf[erd] kÿ kalb[e]n X ss Schaff III ss gibt XXX gr.  (8) Haloz das kaufrecht VIII ss Aber ein	(Číslo 13 se mění !!!)  1) In 1450, the Radeckers' heritable landholding (no. 2) was divided into two equal parts, designated in 1456 as free landholdings. The landholdings of the sons, Hans (no.1) and Nickel (no. 2), had half "Kaufrecht" values and both brothers also divided the heritable non-landholding plots in half.  2) The brothers together bought another non-landholding meadow on a half-and-half basis.  3) The landholding may not have been physically divided in two, and might have been just division of property.  4) Nickel died early and his widow held the free landholding alone as of 1455.  5) The widow Radecker paid tax of 6 kar on the annual payment.

Rec. number	Settlement	Entry in the land tax register from 1438	Entry in the land tax registers from 1441–1456 (selection)	Entry in the taxation book from 1456	Interpretation
		<p>Pf[erd] VIII ss facit XXX ss. XXVIII gr. dt.</p> <p><b>(k č. 8)</b> Hans Scharnagel ein Hoff das Kaufr[echt] IX ss Kw und Kelber III ss und Schaf I ss facit XIII ss. XIII gr. dt.</p> <p><b>(9)</b> (Endres) Frunnolt ein Hof (Kaufr[echt]) Frey XXVI ss ein Tagwerk IIII ss Kw und Kelber II ss und Pf[erd] III ss facit XXXV ss. XLVIII gr. dt.</p> <p><b>(10)</b> Hensel Sneider ein Hof das Kaufr[echt] X ss Kw und Kelber VI ss pf[erd] V ss und Schaf I ss facit XXII ss. XXII gr. dt.</p> <p>Su[mm]a VII ss (III) XXV gr. dt.</p> <p><b>(11)</b> Uváděno od roku 1448.</p> <p><b>(12)</b> Uváděno od roku 1454.</p> <p><b>(13)</b> Kuntz Radecker ein Hof Frey XXVI ss VI Tagwerck Wissmaten</p>	<p><b>1455:</b> Aber mer XXXII gr. <b>(9)</b> <b>1454 vpravo:</b> (kauft wid' den Jeckelhans fur VIII [1/2] ss eck'); <b>1455:</b> Aber mer XXXII gr. <b>(10)</b> <b>1454 vpravo:</b> (kauft ein Wiss fur X ss Sneid' sein teil) <b>(11)</b> <b>1448:</b> Radecker Weysen eid' ist vn' hat <b>purgrecht aufgebn'</b> vnd ein and' Jar closteur dawsn' gebn' <b>1454 vpravo:</b> (kauft ein Wiss fur XI ss dt IIII gr. allez ein and' iar zu d' clost'); <b>1454 řádek níže:</b> mer dt IIII gr' dt; <b>1455:</b> Aber IIII gr. <b>(12)</b> <b>1454:</b> Pfar' zu Mulbach wirt ein wiss eyn ne'nen fur IX ss vo' dez Jeckelhanns hof <b>(k č. 8, býv. 13)</b> <b>1444:</b> (vnd von des Gablers hofe); <b>1445:</b> Kuncz Radecker I[1/2] ss XX gr. dt <b>(hat z herbg' zu sein hof kauft vnd geslage')</b> <b>1454 vlevo:</b> (den hof hat Haloz vn' pey sich closteur v' clostewrt); <b>1454 vede čára k samostatnému zápisu dole:</b> Pewmel fur (des) sein Swig' sol gebn' I ss VI gr. dt von Iren hof (vnd) do hat sie auf 6 kar zins den Pet' Mulich vnd Plassnickel vn dez Jeckelhanns Wiesn' Zu bestand'; <b>1455:</b> dole zápis: Mülich vnd PlassNickel vo' de' Jecklhansen habe; Majetek roku 1453-1454 zmenšen - dvůr/kaufrecht převzal švagr Pewmel a prodal jej Halozovi, louky více méně rozprodány.</p>	<p>freyss gut XXXII ss pf[erd] k w kalb[en] XIII ss Schaff II ½ ss gibt I ss <b>(9)</b> Frwmolt das kaufrecht frey XL ss ein tagw[er]gk wismat zu Liben[n]eck VIII ss Aber I tagw[er]gk vo[n] Fisch[er] VIII ss Aber II ½ mor gen felds pey d[er] kamer d[a]z Gekelhaussen VII ss pf[erd] k w XII ss Schaff III ss gibt I ½ ss x gr. <b>(10)</b> Schneyder das kaufrecht Erb L ss VI tagw[er]gk wismat LX ss pf[erd] k w kalb[e]n Schaff XXX ss gibt III ½ ss (XXII gr.) <b>(11)</b> <b>Radecker dez Wejßen Aydem</b> das kauff recht X ss ist frey II tagw[er]gk wismat XX ss pan Stain Aber II morge[n] ack[er]s in Galge[n]perg XII ss k w kalb[e]n Schaff VIII ss Aber ½ tagw[er]gk III ss gibt I ss XV gr. <b>(12)</b> It[em] pfarr[er] zu Mülbach vo[n] ein[er] wisen VIII ss <b>(13)</b> dez Jeckel Hanss[e]n hab schol v[er]stewren Mullrich vnd Plassnickel</p>	<p>6) Peasant Haloz (no. 8) paid tax on two landholdings and also from an “Erb” that was designated in the 1456 taxation book (BK 1456) as “freyss gut”.</p> <p>7) Several purchases of non-landholding meadows recorded. This involved meadows belonging to free / heritable landholdings nos. 10 and 13. So it was possible to split them off.</p> <p>8) In some cases just a share in a non-landholding meadow was bought.</p> <p>9) A pastor from Pomezí nad Ohří (Mühlbach) bought a meadow from a holder of a free landholding. It is clearly stated that the meadow was stripped from the landholding (no. 13).</p> <p>10) Proof of departure from the city to the countryside. Radecker, Weys's son-in-law, surrendered his city right and became subject to land tax. His properties then entered the land tax registers. Radecker also bought a meadow and received a one-year waiver from payment of land tax.</p> <p>11) Explicitly stated that a smallholding was bought and added to a peasant landholding (č. 13).</p> <p>12) Landholding no. 13 was transferred from the original holder Jeckelhans to his brother-in-law Pewmel who soon sold the landholding, having separated some of the meadow land from it beforehand.</p>

Rec. number	Settlement	Entry in the land tax register from 1438	Entry in the land tax registers from 1441–1456 (selection)	Entry in the taxation book from 1456	Interpretation
		<p>XXX ss und X morgen zu Markhausen X ss Kw und Kelber III ss und Pf[erd] VI ss facit LXXIIII ss.</p> <p>I ss X gr. dt.</p> <p><b>(k č. 13)</b> Hans Scharnagel ein Hoff das Kaufr[echt] IX ss Kw und Kelber III ss und Schaf I ss facit XIII ss.</p> <p>XIIII gr. dt.</p>	<p><b>(k č. 13)</b> 1444: Pet' Gabl'; 1445: (Peter) Gablers hof XX gr. hat Kuncz Radeck'</p>		

## Appendix 7.2.

### Kinship.

The appendix contains and links passages from the Cheb land tax registers (1438–1456) and the taxation book (1456), that inform of the relations within family property societies (FPSes) or between other relatives. Where, for instance, certain tax registers for the period 1441–1456 contain data concerning kinship relations, we added the description of that landholding according to the register from 1438 and taxation book from 1456.

In the first column we list the record number of the document to which we refer in the *chapter 7*. In the second column we list the settlement name in the German form. The third to fifth columns contain documents of kinship relations. A landholding is identified with a number that refers to the table overview in an independent *appendix*. If entries from several settlements relate to each other, their German names are specified next to each number. The sixth column contains interpretation of the aforementioned entries, and we list the settlement names in both Czech and German form, concrete kinship is highlighted in bold italics.

The item number in a specific settlement expresses their order in entries in the taxation book from 1456. Unless specified, or if we were unable to identify it, it was allotted its own number beginning with (x).

We borrowed the descriptions of landholdings or non-landholding plots for the years 1438 and 1456 from the book edition, including expanded abbreviations and excluded symbols and their groups as well (3rd and 5th columns).<sup>3</sup> Data on property transfers in the 4th column are transliterations from Cheb land tax registers from 1442–1456. In view of the fact that the appendix has only a basic informative purpose, the excluded symbols and their groups, or abbreviations, are not rendered in full, with the exception of abbreviations for groschen and three-score, which we substitute with “gr.” and “ss” respectively; capital letters at the beginning of names are not standardised, but left in the form appearing in the original; the graphemes *u* and *v* are consistently differentiated. Crossed out text is indicated with angle brackets: { . . . }; hard to read or illegible text with round brackets: ( . . . ).

#### **Transliterated texts did not undergo external inspection.**

Important passages in interpretation terms are marked in bold (Tomáš Klír).

#### **Legend:**

- [ . . . ] – in full renderings of scribes’ abbreviations
- < . . . > – crossed out text
- ( . . . ) – confusing to read, illegible, hard to read
- { . . . } – other, explained in greater detail in a footnote
- ss – three-score (s[exagenas], sex[agenas], s[chock], schock)
- gr. – Prague groschen (g[rozsén])
- dt. – dedit (d[edi]t) (appears only in edition footnotes)
- / – in the footnotes separates lines in the original in transliterated texts

KB 1456 – Ar Cheb, book 1084, *Klosterbuch (Schätzungsbuch) 1456* (the taxation book in the edition).

BR 1456 – Ar Cheb, book 1083, *Klosterbuch 1456* (the land tax register from 1456).

---

<sup>3</sup> Klír, et al., *Knihy*, 284–532.

Rec. number	Settlement	Entry in the land tax register from 1438	Entry in the land tax registers from 1441–1456 (selection)	Entry in the taxation book from 1456	Interpretation
1	Au	<p>(1) Hannss Ott ein Hof das Kauf= =recht XVIII ss Acker und Wisen XIII ss Kw und Kelber IX ss und pf[erd] XIII ss fa[ci]t LV ss.</p> <p>LV gr. dt.</p> <p>(4) <b>Jung Ott</b> ein Herberg II ss XXIII Morgen Acgers XLVIII ss XVI Tag= =werck Wissmats XLV ss Kw und Kelber VI ss und Pf[erd] XX ss facit I<sup>C</sup> XXI ss.</p> <p>II ss XIII gr. dt. [mīnus] I gr.</p> <p>Su[mm]a V ½ ss VIII gr. dt.</p>	<p>(1) <b>1451:</b> Hanns Seydel Ott; <b>1455:</b> Seydel Ott</p> <p>(4) <b>1446:</b> usedlost asi rozdělena (indikuje změna výše částky), vedle Jung Ott je také Nickel Ott; <b>1448:</b> srov. Perhr; <b>1451:</b> viz č. 4</p> <p>(5) <b>1455: Jungen Otten Kinder</b> und irer <b>Anfrauen</b></p> <p>(6) <b>1446:</b> Nickel Ott III ss XX g´; <b>1451:</b> Mer XXX gr.; srov. 8</p>	<p>(1) <b>Seydel Ott</b> kawfrecht XX ss Aber Czwey tagwergk wismat VIII ss Aber dreÿ morge[n] Ackers vi ss Aber Layd dor[e]n XV ss pferd XXVII ss k̄w VIII ss Schaff VII ss gibpt II ss</p> <p>(4) <b>Jung Otten</b> gibpt XVI gr.</p> <p>(5) <b>Jungen Otten kinder</b> hab vnd irer <b>Anfrau</b> schol verweisen Hanns Ott Czehen Tagwergk wismat für XL ss Aber XII morge[n] felds für XXX ss Scholl[e]n geb[e]n I ½ ss X gr.*</p> <p>(6) Hanns {Nickel} Ott kawfrecht XVII ss Aber fünff tagwergk wismat XX ss Aber Siben morge[n] Ackers XX ss pferd vnd k̄w XXVIII ss Schaff IIII ss gibt I ½ ss X gr.*</p> <p>(7) Ott fur seiners <b>bruders kinder</b>  Ott Schol gebb[e]n fur seiners <b>brud[er]s kinder</b> I ½ ss X gr. It[em] Ott fur sich {vnd} II ½ ss Su[mm]a fa[ci]t IIII ss X gr.*</p> <p>{Jungen Otten <b>kinder</b> Czehen tag}</p>	<p><b>Jung Kinder Anfrau Bruder</b></p> <p>1) Differentiating between members of the same family.</p> <p>2) Separate properties of father and children with their grandmother.</p> <p>3) Independent properties of underage children for whom taxes were paid by their uncle.</p> <p>4) Cf. Lesinka (Harlas) (Otn´ kind´).</p> <p>5) Landholding divided up.</p> <p>6) The smallholding had farmland comparable with a peasant landholding.</p>
2	Au	(x3)	-	(x3)	<i>Eidem</i>

Rec. number	Settlement	Entry in the land tax register from 1438	Entry in the land tax registers from 1441–1456 (selection)	Entry in the taxation book from 1456	Interpretation
		Rugerin <b>Aidem</b> ein halb Hofel das Kaufrecht VIII ss ein Morgen Acker und ein Tagwerck Wissmats halb III ss Kw und Kelber VII ss und pf[erd] VI ss facit XXVI ss.  XXVI gr. dt.			Widow's son-in-law.
3	Bruck	(1) Nickel ein Hof daz Kaufrecht] XXX ss aber ein Hof XX ss VII Morgen I ½ ss ein Tagwerk III ss ein Gar= =ten II ½ ss Kie und Kalber X ss und Pf[erd] XVIII ss Schaf XV ss facit I <sup>C</sup> I ½ ss.  V ss M[eissner] dt.	(1) <b>1442:</b> Nickel <b>1446:</b> Nickleins son;  Po roce 1449 se původní usedlost rozdělila (č. 1+3).	(1) Nickel Prucker daz kawrecht XL ss II tagwergk wismat und I ½ morge[n] czu Fraunrewt VIII ss Aber I tagw[er]gk vnd acker czu Milossen VI ss Ab[er] I tagw[er]gk morge[n] ack[er] pey Haÿd[er] Mull V ss pferd k̄w kelber XXII ss Schaff III ss gibt I ½ ss X gr.  (3) Erhard Prucker daz kaufrecht XXVIII ss I ½ tagw[er]gk wismat X ss pf[erd] kw kalben XVI ss Schaff II ss gibt I ss	<b>Sohn</b>  1) Nickel owned two landholdings and a large quantity of non-landholding plots.  2) He died before 1446 and his property was divided between his sons Nickel and Erhard. Each received one landholding and part of the non-landholding plots.  3) Disintegration of the large family property.  4) The son bore the same name as his father.
4	Bruck	(2) Rudlin <b>Sun</b> ein Hof daz Kaufrecht] XXXVI ss ein Gertel III ss ein Czehend XVI ss Kw und Kalber IX ss Pf[erd] VIII ss Schaf III ss facit LXXVI ss.  I ss XVI gr. dt.	(2) <b>1442:</b> Rudlin <b>Kind</b> <b>1451:</b> vpravo - Pet' Johel; 1455-1456: Maierhofel	(2) Erhard Rudel daz kaufrecht XXXVI ss Ein czehent zu Prugk und zu der Haÿd XVI ss ein gertel III ss pf[erd] kw, kelber XIII ss Schaff II ½ ss gibt I ½ ss V gr.	<b>Sohn</b> <b>Kinder</b>  The family property remained stable.
5	Dölitz	(3) Heintz Weis ein Hof für II <sup>C</sup> XL ss und IX morgen wisen und Ackers XL ss aber ein Viertel und II Morgen XII ss Kw und Kelber VII ss und Pf[erd] XXV ss facit III <sup>C</sup> XXVIII ss.	(3) <b>1442:</b> Heincz Weÿss; <b>1446:</b> Kuncz Perch für In; <b>1448:</b> ještě z erb, které koupil; <b>1451:</b> für losung vnd closteur vnd ist hynnen purg';	(3) Kuncz des Weÿssen <b>Aÿden</b> das kauff recht XL ss	<b>Eidem</b>  (Kuncz des Weÿssen Aÿden)

Rec. number	Settlement	Entry in the land tax register from 1438	Entry in the land tax registers from 1441–1456 (selection)	Entry in the taxation book from 1456	Interpretation
		III ss dt.	<b>1455:</b> vnd soll purg hynnen sein; daz ander verkauft hat		
6	Dürnbach	(4) Matel ein Hof das Kaufrecht XII ss ein Tagwerk Wissmaten V ss Kwhe und Pf[erd] XIII ss facit XXXI ss.  XXXV gr. dt.	(4) <b>1442:</b> vnd sein <b>stiefson hynne</b> ´; <b>1445:</b> totéž; <b>1446:</b> škrtnuto	(4) Moger kawfrecht XIII ss pferd und k̄w X ss Schaff dreyszig ald[er] und jung[er] III ½ ss gibpt XXX gr.	<b>Stiefsohn</b>  Stepson living in Cheb.
7	Dürnbach	(5) Stadler ein Hof das Kauf[r]echt] LXXX ss Pf[erd] und Kiehe XXI ss facit I <sup>C</sup> I ss.  I ½ ss X gr. dt.	(5) <b>1446:</b> Stadlerin <b>eydem</b>	(5) Stadlerin <b>Aydem</b> kawfrecht XII ss pferd und k̄w XIII ss Schaff I ½ ss gibpt XXVII gr.	<b>Eidem</b>  Widow's son-in-law.
8	Dürnbach	(7) Kuntz ein Hof Kauf[r]echt] III ss Pf[erd] und Kiehe XXIII ss facit XXVI ss.  XVI gr. dt.	(7) <b>1441:</b> Kunczen <b>Sone</b> <b>1442:</b> škrtnuto bez náhrady <b>1442:</b> Nickel Herolt auff's Kuncz'n höfe; <b>1449:</b> Alt Rupp. fur In	(7) Stadler kawfrecht LXX ss k̄we vnd pferd schaff XXI ss gibpt I ½ ss XI gr.	<b>Sohn</b>  Son or sons took on the landholding for just one year and then a new tenant appears.
9	Fischern	(9) Haze ein Hof Kauf[r]echt] V ss Kie I ss facit VI ss.  IX gr. dt.	(7) <b>1451:</b> Hazen <b>eidem</b> I gr. I m. dt; <b>1455:</b> hat Trapp; <b>1456:</b> mer u č. 6+7  (9) <b>1443:</b> vnd von d' Torsslin gut; <b>1444:</b> mit der Torsslin gut	(6+7) Trapp das kawffrecht das wassz[er] X VI ss (Aber ein herberg) (VIII ss) k̄w kelber III ss gibt  XXVIII gr.*  Tapp hat aber ein herberg gibt VIII ss *  (9) Haz das kawffrecht v ss pf[erd] k̄w kalb[e]n VIII ss gibt  XXVIII gr.	<b>Eidem</b>
10	Fonsau	(1) Gryme ein Hof Kauff[r]echt] X ss Kw VIII ss Pf[erd] XI ss facit XXIX ss.  XXIX gr. dt.	(1) <b>1442:</b> Grym´e  (k č. 1) <b>1442:</b> Meinher	(1) Grým das kauffret X ss II tagwergk wismat XVIII ss Aber I ½ tagw[er]gk wismat pan Sewrling XII ss pf[erd] k̄w kelber XXXVIII ss gibt er	<b>Bruder Jung</b>

Rec. number	Settlement	Entry in the land tax register from 1438	Entry in the land tax registers from 1441–1456 (selection)	Entry in the taxation book from 1456	Interpretation
		(k č. 1) Rawhe ein Hof Kaufr[echt] X ss Kw VII ss Pf[erd] XVI ss facit XXXIII ss.  XXXIII gr. dt.	<b>1443:</b> Erhart Grym; <b>1446:</b> Jung Grym; <b>1455:</b> propojeno čarou s č. 1; bez předpisu; anderswo geben	vnd sein <b>prud[er]</b> vo[n] peden höffen I ½ ss x gr.* Aber ein hoff das kawfrecht X ss*	1) The peasant Grym's sons formed a common family property community.  2) They enlarged their father's landholding by a second landholding. The family property grew significantly.
11	Frauenreuth	(19) Erhart Czartner ein Hof das Kaufrecht XXX ss II Tagwerk VI ss IIII morgen egertechs I ss Kw Kelber Pferd und Schaf XIX ss facit LVI ss.  LVI gr. dt.	(19) <b>1455:</b> Sein Bruder	(19) Erhart Czartner das kaufrecht XXX ss II tagw[er]gk wismat VI ss II morge[n] ack[er]s V ss Egertte I ss pf[erd] k̄w kelber XV ss gibt  I ss XXVII gr.	<b>Bruder</b>  The tax for one year was paid by the taxpayer's brother.
12	Frauenreuth	(4) Hans Wirsnitzer ein Hof das Kaufr[echt] L ss Felt IIII ss Kw und Kalber V ss Pferd X ss und Schaf IIII ss facit LXXXIII ss.  I ss XIII gr. dt.	(4) <b>1453 vpravo:</b> hat darauf behald' daz er gebn' solt habn' mit der <b>ayd'</b> genom'	(4) Hanns Wirsznicer das kaufrecht L ss pey Hersnig das felt IIII ss pf[erd] k̄w kelber XX ss gibt  I ss XXV gr.	<b>Eidem</b>  The value and size of the landholding is stable.
13	Gassnitz	(11) Richters <b>Sun</b> ein Hof das Kaufr[echt] IX ss erb XII ss Kie und Kelber IIII ss Pferd VIII ss Schaf I ½ ss facit XXXV ½ ss.  XXXV gr. dt. XXIII gr. [minus] I M[eissner]	(11) <b>1448:</b> Elbel Richter (asi část rozděleného dvora; srov. č. 3)	(11) Elbel Jeger das kaufrecht XII ss ein wisen VI ss k̄w III ss gibt  XXXVII gr.	<b>Sohn</b>  The reeve's son.
14	Gassnitz	(12) Elbel Pehem ein Hof das Kaufr[echt] X ss erb Wismat und Holtz XL ss Kie und Kalber VII ss Pferd VIII ss und Schaf II ss facit LXV ss.  I ss V gr. dt. XLIII gr. I M[eissner]	(12) <b>1442:</b> sein <b>son</b> auff dem od hof; <b>1443:</b> vnd 5 gr. vo' des Grewls Wage'; <b>1444:</b> srov. č. 13; <b>1451:</b> dorauf geredt das erb gebn' hat I bestand darauf	(12) Nickel Behem das kaufrecht XXX ss II tagwergk wismat X ss pf[erd] k̄w kelber XIII ss schaff VII ss <del>gibt</del> Czehe[n]t auf seine[m] hoff VII ss gibt  I ss XV gr.	<b>Sohn</b>  The peasant took on an abandoned landholding where his son continued.



Rec. number	Settlement	Entry in the land tax register from 1438	Entry in the land tax registers from 1441–1456 (selection)	Entry in the taxation book from 1456	Interpretation
15	Grün (Wildstein)	(3) Schenervogel ein Herberg das Kaufrecht XVI ss und Holtz und erbe daz er mit sein Bruder hat sein und eins seins Bruders teil XVII ss Kw Kalber und Pf[erd]VIII ss facit XLI ss.  XLI gr. dt.	(3) 1442: Schemerew̄gelin	(3) Tegell daz kawfrecht XIII ss pf[erd] k̄w kalbe[n] VI ss gibt  XXXI gr.	<b>Bruder</b>  Brothers' common estate.
16	Hard	(1) Nikel Albr[echt] und sein <b>Aidem</b> zwei Hoflein XV ss Kw und Kelber XII ss Pferd IX ss facit XXXVI ss.  LII ½ gr. dt.	(1) 1455: Mer X gr. (asi p̄v. Reich/Prentl')	(1) Albrecht das kaufrecht pferd und k̄w XVI ss gibt  Mer X gr. LV gr.	<b>Eidem</b>  1) The landholding was held by father-in-law and son-in-law. It seems that the son-in-law took the surname of his father-in-law.  2) Two properties (landholdings ?) were united into one.
17	Hirschfeld	(3) Seifrids <b>Tochter</b> ein Höfel und Kiehe II ½ ss.  VIII gr. dt.	(3) 1442: Gerstenkorn	(3) Hanns Seÿfr̄yd das kawfrecht III ss pf[erd] k̄w kelber schaff VII ss Czehē czigen I ss  XI gr.	<b>Tochter</b>  An interesting series of tenants. First of all Seifrid's daughter, then Gerstenkorn, then Hans Seifrid. <b>The landholding was in the hands of one family, although the surnames alternated.</b>
18	Honnorsdorf	(k č. 1) Heintz Mülner die Mül bestanden dy hat vor geben I ss so hat der Mülner doruf Kiehe für III ss.  X gr. dt.  (10) Mulner von der Mül  I ss gr. dt.	(10) 1451: vnd sein <b>Brud'</b> auf der Mule VIII gr. 1455: hat Sapp' kauft; 1456: Sappers <b>Sun</b> von d' Müln'	(10) (Mülner) Sappers <b>Sun</b> von der M̄wll schol geb[e]n  I ½ ss VIII gr.	<b>Bruder Sohn</b>  The miller's brother and son.  The miller kept cattle but did not have a team of horses.

Rec. number	Settlement	Entry in the land tax register from 1438	Entry in the land tax registers from 1441–1456 (selection)	Entry in the taxation book from 1456	Interpretation
19	Honnernsdorf	(x1) Fischers <b>Sun</b> ein Höfel daz Kaufr[echt] XXX ss und Kalber II ss facit XXXII ss.  XXXIII gr. dt.	(x1) srov. č. 2+3; <b>1443:</b> Nickel Fischer's son; <b>1445:</b> škrtnut bez náhrady	(x1)	<b>Sohn</b>  The fisherman's son.  1) Fischer is also listed as in the settlement in 1438.  2) Both father and son had separate landholdings in the settlement.
20	Honnernsdorf	(k č. 2+3) Krawthan ein Hof das Kaufr[echt] LII ss ein Gertel zu Heinrich= =storff IIII ss und ein Werd ym englen XIII ss ein Wisen zu Hard XIX ss ein Tagberk Wissmats ym Metzelspach und zwen Morgen Veldes für XX ss Kw und Pf[erd] XIX ss facit I <sup>c</sup> XXVII ss.  II ss VII gr. dt.	(k č. 2+3) <b>1442:</b> (Kräwthän) Krugelstein auff des Krawthans Hof vnd sein <b>son</b> <b>1442:</b> škrtnut; <b>1445:</b> vnd von dez Fischers hof; <b>1447:</b> (Krugelstein) ist hynne' purg'; <b>1447:</b> škrtnut, ale čára vede k č. 2 (Sapper) a č. 3 (Francz Mag), kteří se nově objevili v rejstříku	(k č. 2+3) -  (2) Sapper das kaufrecht LII ss Aber ein hoff XXIII ss Aber k <sup>w</sup> kelber pferd XXX ss gibt  II ss  (3) Mager das kaufrecht XXX ss III morge[n] ackers XVI ss newn morge[n] felds zu Nider[e]n Schon III ss Aber III morge[n] gege[n] Heil[ige]n Krewcz XII ss k <sup>w</sup> pferd kelber XV ss gibt I ½ ss	<b>Sohn</b>
21	Honnernsdorf	(10) Mulner von der Mül  I ss gr. dt.  (1) Rupprecht zwen Hof das Kauf= =recht XXX ss XIII Morgen ey= =gens Velds LIIII ss Pferd und Kie XXXIII ss facit IC VIII ss.  I ½ ss XXVIII gr. dt.	(10) <b>1453:</b> Vnser Mülner I[1/2] ss VIII gr. dt Sein <b>Brud'</b> VIII gr. dt vnd von eyn ack VII gr. d' er widn' Ruppr' kauft hat <b>1454:</b> Mulns' <b>Brud'</b> von eyn ak' den hat d' Ruppr' zum Sebenbach kauft	(10) (Mülner) Sappers <b>Sun</b> von der Mwll schol geb[e]n  I ½ ss VIII gr.	<b>Bruder</b> <b>Sohn</b>  The miller's brother owned a non-landholding field.  Cf. record no. 18.
22	Konradsgrün	(1)	(1)	(1)	<b>Sohn</b>

Rec. number	Settlement	Entry in the land tax register from 1438	Entry in the land tax registers from 1441–1456 (selection)	Entry in the taxation book from 1456	Interpretation
		Richterin ein Hof Kaufr[echt] X ss ein zehend für XXXVIII ss ein öder Hof XVIII ss ½ Mül IIII ss ab[er] für Zinsen X ss Holtz und Wissmat L ss aber VIII ss an erbe Kw und Kelber X ss und pf[erd] IX ss facit I ½C II ½ ss.  II ss XX gr. dt. II [ss] und für die Losung	<b>1442:</b> Richter	Richters <b>sun</b> das kawfrecht XIII ss pf[erd] k̄w kalb[e]n X ss gibt I ss X gr.	The reeve's son.
23	Kornau	(3) Prem ein Hof das Kaufr[echt] IX ss Kw X ss und Pf[erd] XV ss facit XXXVIII ss.  XXXVIII gr. dt.	(3) <b>1451:</b> den hof hat Spitalmeister (toho roku usedlost berni nezaplatala)	(3) Kuncz kawfrecht vnd Seines <b>vaters</b> XVII ss pferd (vnd k̄w) für VIII ss XV k̄w vnd kelber für XIII ss Ein tagwergk wismat peý Wogaw für VI ss Schaff alder vnd Junger on eins virczig für IIII ½ gr. X gr. Swein I ss Schol geb[e]n I ss	<i>Vater Vetter (?)</i>
24	Kropitz	(2) Mulner die Mül Kaufr[echt] XXIII ss das Wal XIII ss Kie und Kalber X ss und Pf[erd] VIII ss facit LV ss.  I ss XIII gr. dt.  (5) Hans Wyemer ein Hof daz Kaufr[echt] XVI ss Kw und Kalber VII ss Pf[erd] VIII ss facit XXXI ss.  I ss gr. dt.	(2) <b>1449:</b> Francz Mülner . . . daz vbrig im lassen abgen sein <b>brud'</b> an erb (z 70 gr. byla berně snížena na 56 gr.); 1449: čarou spojeno s novým Erhart Mülner; 1455: Mer XIII gr., což je tolik, co platil Erhart Mülner  (5) <b>1455:</b> Erhart Mülner (který předtím vlastnil nemovitost, jež byla integrována do č. 2)  (k č. 2) <b>1449:</b> Erhart Mülner (srov. č. 2); <b>1455:</b> Erhart Mölner na č. 5;	(2) Jacob Mülner das kaufrecht XXV ss ein wisen ein pach zu Kropicz XIII ss pf[erd] k̄w kalb[e]n X ss gibt I ss V gr.  (5) Erhart Müln[er] das kaufrecht XV ss pf[erd] k̄w kelb[er] XVIII ss gibt L gr.	<i>Bruder</i>  The miller's son.  1) Brothers shared in their father's legacy called an "ERB".  2) In this case, Miller is a family name, not an occupational name.
25	Kropitz	(3) Korber ein Hof daz Kaufr[echt] und ein erb XXII ss Kw und Kelber VIII ss und Pf[erd] VI ss	(4) <b>1442:</b> Korbers <b>eyd'</b>	(3) Körper das kaufrecht XIII ss pf[erd] k̄w kelber XVIII ss gibt L gr.	<i>Eidem</i>

Rec. number	Settlement	Entry in the land tax register from 1438	Entry in the land tax registers from 1441–1456 (selection)	Entry in the taxation book from 1456	Interpretation
		facit XXXVI ss.  XXXVI gr. dt.  (4) Neidentifikováno.		(4) Seÿn <b>Aÿdem</b> das kaufrecht VII ss pf[erd] kÿ kelber VIII ss Schaff II ss gibt XXII gr.	A peasant owned a landholding and an “erb”. Later he divided off the landholding for his son-in-law.
26	Kunreuth, Unter-	(3) Matel (...) ein hof das Kaufr[echt] XII ss Kw Kelber V ss Pferd III ss facit XX ss.  XXVIII gr. dt.	(3) <b>1453:</b> vnd hat ein wiss widn´ Stock´ Pawrn vmb XV ss kauft hat sein <b>Brud´</b> vnd sol stet ey´ Rat pey vir jarn´ clostewr gebn´; <b>1454:</b> Vnd sein <b>Brüd´</b> hat ei´ Wisen wid´ den Stock Pawrn kauft vb´ XV ss dans stet den rat vir Jar closteur awssen; <b>1455:</b> vo´ sein <b>Bruder</b> hat ein wisen den Stock Pawrn kauft vo´ XV gr.; <b>1456:</b> von sein <b>bruder</b> hat ein wysn Met Kwl sol XV gr. d´ gebn´	(3) Freÿssleben das kaufrecht VIII ss vnd er hat dem hoff zu erb kauft nemlich VIII k[a]r fur XLVIII ss pf[erd] kÿ VIII ss gibt I ss V gr.  (4) It[em] dez Freÿssleb[e]n <b>prud[er]</b> hat ein wisen die met der Kwn[e] da vo[n] schol er geb[e]n XV gr.	<b>Bruder</b>  The peasant’s brother held non-landholding plots separately.
27	Kunreuth, Unter- / Mühlbach	(x1) <b>Kunreuth, Unter-</b> Neidentifikováno.	(x1) <b>Kunreuth, Unter-</b> <b>1454 (na první místo připsán):</b> Hans Fisch´ von Czetendorff XXIII gr. dt; vlevo: (hat dez H´ Mayers <b>tocht´</b> vn´ sein <b>Brud´</b> habn´ in gebn´ XIII[1/2] ss II kvh´ vnd ein tagwerk Wismat fur X ss); <b>1455:</b> (an d´ clostewr ist zu Czetendorff 8 gr. gefallen vo´ Fwnolt) (Hanns Fisch´ von Czetendorff) (zu <b>Mulbach</b> an funff gelassen) – hat In d´ rat	(x1) <b>Kunreuth, Unter-</b> Neidentifikováno.  (1) <b>Kunreuth, Unter-</b> Nickel Maÿr das kaufrecht X ss pf[erd] kÿ kelber XII ss gibt XXX gr.  (2) <b>Mühlbach</b> Hanns Fischer schol geb[e]n X gr.	<b>Tochter Bruder</b>  The peasant paid off his sister with two cows and a heritable meadow which he gave to his brother-in-law.
28	Liebeneck	(4) Neidentifikováno.	(4) <b>1452:</b> Rupplens <b>eydem</b> (bez předpisu)	(4) It[em] dez Ruppres <b>aÿdem</b> X gr.	<b>Eidem</b>
29	Liebeneck	(2) Nikel Matel ein hof daz Kauf= =recht nichil Kw Kalber und Pf[erd] XII ss.  XII (X) (...)gr. dt.	(2) <b>1442:</b> Motels hof öde	(2) Wÿlhalms Aÿden das kaufrecht VI ss pf[erd] kÿ kelber VIII ss gibt XX gr.	<b>Eidem</b>
30	Liebeneck	(x2)	(x2)	(x2)	<b>Kinder</b>

Rec. number	Settlement	Entry in the land tax register from 1438	Entry in the land tax registers from 1441–1456 (selection)	Entry in the taxation book from 1456	Interpretation
		Pachelbel ein freien Hof XXXV ss Vir Tagberk Wissmats XIII ss aber Vir Tagberk XVI ss Kw und Kalber VI ss und ein Hof zum Ratsem XV ss facit LXXXV ss.  LXXXV gr. dt.	<b>1442:</b> Pachelbels <b>Kind</b>  viz Fischer: no´ dant sein Burg´ hynne´		
31	Lindau	(1) Neidentifikováno.	(1) <b>1442:</b> Gerlein <b>son</b> e	(1) Eberhart Rockler das kawfrecht III ss pf[erd] k̄w V ss gibt  VIII gr.	<b>Sohn</b>  Widow's son.
32	Lohma, Unter-	(5) Petz Schutz ein Hof Kaufrecht XX ss ein halbs hofel L ss Kie und Kalber XV ss und Pferde XXXVIII ss facit I <sup>c</sup> XXIII ss.  III ss dt.	(5) <b>1442:</b> vnd seins <b>brud´ kint</b> von acht tagwerk wiesmats vnd zwen morgen veldes	(5) Pecz Schütz das kaufrecht XXX ss Aber der halb hoff I <sup>c</sup> pferd alter vnd junger L ss k̄w vnd kelber XX ss gibt  VI ss XX gr.	<b>Bruder Kinder</b>  The peasant's brother's children had tenure of extensive non-landholding plots. Probably from the preceding property community headed by the father/grandfather.
33	Lohma, Unter-	(x7)	(x7) <b>1442:</b> Mercklin vom Ror <b>1449:</b> ist hynne´ pey Perntuchmach´ und hat . . . i d´ losung; <b>1451:</b> dt Ir <b>Sun</b> hynnen; <b>1452:</b> {Kräwthän} { . . . } škrtnuto: gibt hynne´	(x7)	<b>Sohn</b>  Widow's son.  The son who had settled in the city paid land tax on behalf of his mother, also in Cheb.
34	Lohma, Ober-	(1) Schepp ein Hof das Kaufr[echt] XXX ss Vir Morgen VI ss aber ein Morgen III ss Kie und Kalber VII ss und Pf[erd] XII ss facit LVIII ss.  I ss X gr. dt.	(1) <b>1448:</b> dcera odvedla berni 50 gr. a zbytek jí byl odpuštěn; <b>1449–1451:</b> platil Marggraff z č. 2; <b>1454 vpravo:</b> sein <b>Schwes</b> t´ Burgkharttin; <b>1456:</b> bez předeřsané částky	(1) Schepp das kaufrecht auf dez Kuncz[e]n hoff V ss Aber ein hoff der deřschen herr[e]n XV ss pf[erd] k̄w XV ss gibt  XL gr.	<b>Tochter Schwester</b>
35	Lohma, Ober-	(5) Hans Pichler ein Hof daz Kaufr[echt] VI ss zwen Morgen erbs V ss und II Morgen XX gr. Kie und Kalber V ss und Pf[erd] XII ss facit XXVIII ss.	(5) <b>1446:</b> und sein <b>Bruder Kinder</b> ; <b>1447:</b> přičleněna část dvora Kvmana  (14)	(5) Hanns Pöhler das kaufrecht XIII ss III morge[n] ack[er]s XII ss pf[erd] VIII ss k̄w kalbe[n] VIII ss Schaff II ss gibt  LV gr.	<b>Bruder Kinder</b>  The landholding was held by the peasant and his brother. The

Rec. number	Settlement	Entry in the land tax register from 1438	Entry in the land tax registers from 1441–1456 (selection)	Entry in the taxation book from 1456	Interpretation
		XXXV gr. dt.	<b>1450:</b> dopsáno na samostatném řádku: dt mer hat er auf sich genomen XVII (XX) gr. fur ey´ hof den er widn´ Pwh´l´ kauft hat daz and´ von d´ prvnst weg´ gelass´ hewr		property left by the father was not yet fully divided.
36	Lohma, Ober-	(9) Borss ein Hof daz Kaufr[echt] XXV ss drei Morgen VI ss Kie und Kelber V ss und Pf[erd] X ss facit XLVI ss.  I ss gr. dt.	(9) <b>1455:</b> vpravo <b>Alt</b> Schust´	(9) Worss das kaufrecht XXV ss I morge[n] ack[er]s III ss ein tagw[er]gk wismat III ss Aber VI ss gelih[e]n auf ein wise[n] sein[e]s <b>vett[ern]</b> auf ein wider kawff pf[erd] XX ss k̄w kalb[e]n VIII ss gibt  I ss XX gr.	<b>Alt Vetter</b>  Loan to relatives.
37	Lohma, Ober-	(15) Neidentifikováno.	(15) <b>1442:</b> Worssen <b>some</b> funff tagwerck wismats <b>1446–1453:</b> Winckler odvádí berni z 5 jiter luk; <b>1454:</b> už drží Hans Worss	(15) dez Worsen wismat sindt ir in puch da vo[n] hat ma[n] geb[e]n XXIII gr.	<b>Sohn</b>  Tenants according to the formula A – B – A (Worss – Winckler – Worss)
38	Lohma, Ober-	(x6)	(x6) <b>1451:</b> Hans Kuncz dez Kuncz Sneid´ <b>son</b> vo´ ey´ ack´ ist Nick´ Gocz In d´ Romanëy sein <b>nmd´</b> VI gr.; <b>1453:</b> Hanns Kuncz dez Kuncz Sneids´ <b>Sün</b> VI gr. ist hynnen zu Gocz´n In d´ Romalejy; <b>1454:</b> hat Sneider zu Loma´	(x6)	<b>Vormund Sohn</b>  Hans Kuncz, son of Kuncz Sneider, was raised by his guardian, a burgher of Cheb (1451–1453). He took over the property in 1454.
39	Losau, Nieder-	(2) Erhartin <b>Sun</b> ein Hof Kaufr[echt] XV ss Kie Kalber und Pf[erd] VII ss facit XXII ss.  XXII gr. dt.	(2) <b>1442:</b> Erhart	(2) Ber[e]nhart Eckhart das kaufrecht V ss k̄w gibt IIII gr.	<b>Sohn</b>  Widow's son.
40	Markhausen	(1) Smid ½ Hof Kaufr[echt] IIII ss <b>ein Acker</b> VI ss Kie und Kalber III ss Pf[erd] III ss facit XVI ss.  XVI gr. dt.	(1) <b>1442:</b> Smid <b>1448:</b> hat hynd´ in dem puch gebn´ er vnd sein <b>mutter</b> ; <b>1449:</b> vede čára ke Smidin  Vdova po kováři si ponechala pole jako výminek ???; <b>1449:</b> Alt Smidin (srov. 1);	(1) Smid das kaufrecht VI ss <b>ein morge[n] Ack[er]s zu[m] Rotsem</b> II ss pf[erd] k̄w VI ss gibt  XX gr.	<b>Mutter Tochter Jung</b>  First Smid (blacksmith) is listed, then his widow, then daughter, then Smid again.

Rec. number	Settlement	Entry in the land tax register from 1438	Entry in the land tax registers from 1441–1456 (selection)	Entry in the taxation book from 1456	Interpretation
			<p><b>1452:</b> škrtnuta: Smids <b>tocht´</b> von de´ acker V gr.;</p> <p><b>1453:</b> Smids <b>tocht´</b> von ey m ack´ V gr. dt - Smid vnd Maier Zu d´ Clausen;</p> <p><b>1454:</b> (dt Smid <b>dora´</b> II[1/2] gr.) Smids <b>tocht´</b> (V gr.) II[1/2] gr. dt Smid sein 1/2 teil so hat Muln´ noch sein 1/2 teil gebn´;</p> <p><b>1455:</b> Smids <b>tochter</b> vnd von ein´acker;</p> <p><b>1456:</b> už čarou k č. 1</p> <p><b>(10)</b></p> <p><b>1453:</b> dt Mer <b>Jung</b> Mulner VII gr. vo´ ein ack´ de´ er widn´ Radeck´ kauft hat dt;</p> <p><b>1454:</b> Mer <b>Jung</b> Mülner VII gr. dt - mer von dez Simds 1/2 ack´ II[1/2] gr. hat er den virm nach vnd gebn´</p>		The widow held a field for her retirement, which was then inherited by her daughter.
41	Markhausen	<p><b>(9)</b> Endr[es] Hermanyn ein <b>erb hof</b> L ss II Tagwerk XV ss Kw und Kelber X ss Pf[erd] XV ss facit LXXXX.</p> <p>I ½ ss dt. I ss XX gr. (gelossen X gr.)</p>	<p><b>(9)</b></p> <p><b>1442:</b> Endr´ Hermanÿn</p> <p><b>1453:</b> Ab kauft den Cristoff Delnicz´ VIII k Zinss;</p> <p><b>1454:</b> (solln´ LXX gr. gebn´ heur darn´ gelassn´) Harmanerin hat kauft VIII k zinss widn´ Cristof Delnicz´ noch dans´ Zustewrn Vnd Jacob Herman auch kauft ein herbg´ zu Markhausen wid´ Pet´ Solichn´ fur XVI ss - I ss X gr. dt;</p> <p><b>1455:</b> Mer sein <b>mutter</b> vo´ VIII Kar zins vnd vo´ ei´ herbg´ in Markhawsen - 1 ss X gr.; <b>1456:</b> škrtnuto</p>	<p><b>(9)</b> Nickel Hermaner das kaufrecht ist freÿ I<sup>c</sup> ss Aber VIII kar czinss seiner <b>Mut[er]</b> fur LIII ss Aber ein herberg czu Marck hawsen XX ss Aber vir tagw[er]gk wismat czu[m] Rotsam XXIII ss pf[erd] kw kalb[e]n XX ss Schaff VII ss*</p> <p>It[em] Aber Seines <b>pruders</b> Jacob freÿ czinss k[a]r für L ss It[em] Aber Sein <b>Mut[er]</b> VII k[a]r czinss czu Czettendorff XLIII ss It[em] Gelb[e]n all VI ss*</p>	<p><b>Mutter Bruder</b></p> <p>1) Both mother and brother each held an annual payment.</p> <p>2) In 1438, the landholding is designated as an “erb hof” and in 1456 as “freÿ”.</p>
42	Markhausen	<p><b>(12)</b> Radecker ein Hof Kauffr[echt] X ss Kie und Pf[erd] III ss facit XIII ss.</p> <p>XVII gr. dt.</p>	<p><b>(12)</b></p> <p><b>1442:</b> Radecker hynne´ fur sein <b>vetr</b></p> <p><b>1444:</b> dopsáno czu Zettendorf;</p> <p><b>1445–1451:</b> Radecker czu Zettendorff fur sein <b>Vettn´</b>;</p> <p><b>1452:</b> daran hat Radevk´ hynne XII ss v´losungt hat er hem zogen</p>	<p><b>(12)</b> Radeckers herberg</p>	<p><b>Vetter</b></p> <p>Radecker in Cetnov (Zettendorf) paid taxes for his relatives in Pomezná (Markhausen).</p>

Rec. number	Settlement	Entry in the land tax register from 1438	Entry in the land tax registers from 1441–1456 (selection)	Entry in the taxation book from 1456	Interpretation
			<b>1453:</b> Radecks´ herbg´ darauf siczt Newpawr hat XV gr. zins darauf geslagn´ habn´ miteynand´ daran gebn´ – VIII gr. dt		
43	Mühlessen	(2) Fischer ein Herberg Kauffr[echt] IX ss ein Wasser II ss Kw und Kalber III ss Pferd und Schaf IIII ss facit XVIII ss.  XVIII gr. dt.  (x8) Smid ein Herberg Kauffr[echt] III ss Kie Kalber und schaf V ss facit VIII ss.  XI gr. dt.	(2) <b>1447:</b> Jorg Wilhalms <b>kind´</b>	(2) Pawl Wilhalm das kaufrecht XL ss III tagw[er]gk wismat zu Wogaw XV ss pf[erd] k̄w kalb[e]n XII ss Schaff II ½ ss gibt  I ½ ss  (3) Aber ein Erb hat <b>Sein prud[er]</b> Pauls Wilhalm kauft vo[n] Smid VII ss pf[erd] k̄w III ss gibt  XV gr.	<b>Kinder Bruder</b>  Jorg had a son, Pawl, who inherited the landholding and a son, whose name we do not know, who bought an “erb” and also kept horses and cows.
44	Mühlgrün	(3) Nikel Richter ein Hof Kaufr[echt] XXX ss erb I ss Kw VII ss Pf[erd] VII ss Schaf II ss facit XLVII ss.  I ss gr. dt.	(3) <b>1447–1447:</b> Holbeck; <b>1451:</b> Swarcz	(3) {Nickel} Nickel Richters <b>Sun</b> das kaufrecht XXX ss ein wisen I ss pf[erd] k̄w kelber X ss Schaff gibt  I ss XX gr.	<b>Sohn</b>  The reeve’s son.
45	Nebanitz	(2) Albrecht Fischer ein Hof Kaufr[echt] XXIII ss ein Wisen für XVIII ss aber Vir Tagwerk XII ss Kw und Kalber X ss Pf[erd] XX ss Schaf VI ss facit LXXXX ss.  I ½ ss dt.	(2) <b>1442:</b> Gartner <b>1446:</b> propojeno čarou s zápisem: It´ des Kunczel Maiers <b>son</b> czu Woga von sechs tagwerk wismats pey Woga; ; <b>1446:</b> Garttn´ dt mer XIX gr. dt fur die Strewsslin czu Trippissenrewtt von dreye tagwerk wismat die czu Woga liegen	(2) Gartners kawfrecht XL ss III tagwergk wismat pey Wogaw XX ss pferd vnd k̄we XX ss Schaff III ½ ss gibt I ½ ss X gr.	<b>Sohn</b>  The son held non-landholding plots independently.
46	Nebanitz	(3) Fischer ein Hof und Wasser das Kaufr[echt] XL ss VI Morgen XIII ss zwey Tagberk VI ss Kieh V ss Pf[erd] VI ss facit LXX ss.  I ss VI gr. dt.	(3) <b>1454:</b> Lorencz Hans Fischers <b>son</b>	(3) Lorencz Fischers (herberg) vnd wasser XL ss Ein herberg XXIII ss Sechs (tag) morge[n] Ackers VIII ss pferd vnd k̄w XVI ss gibpt II ss	<b>Sohn</b>  The fisherman’s son
47	Oedt	(1)	(1)	(1)	<b>Bruder</b>



Rec. number	Settlement	Entry in the land tax register from 1438	Entry in the land tax registers from 1441–1456 (selection)	Entry in the taxation book from 1456	Interpretation
		Neidentifikováno.  (2) Neidentifikováno.	<b>1442:</b> Hanns Vogelsangk  (2) <b>1442:</b> vnd seins <b>Bruder Kinder</b> vom Erb  <b>1446:</b> pod č. 1 dopsáno: vnd seins <b>Bruder Kinder</b> vom Erb; <b>1447:</b> spojeno čarou s č. 1: allez Vogelsangk; <b>1451:</b> Seins <b>Bruder kynder</b> ; <b>1456:</b> č. 1 a č. 2 spojeno čarou, platili všichni společně	Hanns Fogel Gesangk das kaufrecht XXX ss pf[erd] k̄w kelb[er] Schaff XVI ss ein acker fur X gr. er gibt vo[n] sein[er] Hab I ss  (2) It[em] Seines <b>bruders kind[er]</b> scholl[e]n h̄yme[n] v[er]losung ire[n] täyl Am des Ficht[e]ns hoff den sy wider dem Vl[r]ich] Rudusch kauft hab[en] vnd auf dez Welczen hoff II k[a]r czinss	<b>Kinder</b>  1) A peasant owned a landholding and his brother's children an "erb".  2) The peasant's brother's children taxed their property under city tax.  3) It proved possible to establish who the "erb" stood for – a share in one landholding and annual payment from another landholding.  4) The original property of the family community must have been fairly extensive. The brother's children could inherit property from their mother.  5) The "Erb" meaning a heritable landholding.
48	Ottengrün bei Altalbenreuth	(-) Heynl Fridels sun Herberg und Kw VI ss.  VI gr.	(-)	(-) Ves nepopsána.	<b>Sohn</b>
49	Palitz	(x2) Fischers Sun ein höfel IIII ss.  IIII gr. dt.	(x2)	(x2) Neidentifikováno.	<b>Sohn</b>  The fisherman's son
50	Palitz	(x8)	(x8) <b>1442:</b> (Kryne´) Stör <b>1447:</b> (Linthn´) (Stor) (Son)	(x8) Neidentifikováno.	<b>Sohn</b>
51	Pilmersreuth, Ober-	(1) Pachmann ein Hof daz Kaufr[echt] XXX ss ein freier Hof XL ss Acht Tagwerk LX ss VI Morgen Velds XXX ss I ½ Morgen X ss aber Vir Morgen VIII ss und Vir Morgen LXV gr. Kie und Kelber XII ss Pf[erd] XVIII ss und Schaf XII ss	(1) <b>1443:</b> er und sein <b>son</b> miteinander; <b>1452:</b> ještě <b>Jung</b> ; <b>1455:</b> už bez <b>Jung</b>	(1) Pachma[n]in kawfrecht XIII ss ein <b>freyes erb</b> XIII ss Aber vier morge[n] ackers X ss pferd vnd k̄w XX ss virczig schaff IIII ½ ss gibt  II ss gr. I gr.	<b>Sohn</b> <b>Jung</b>  1) Father and son at the head of the family property community.  2) The size and value of the property fell.

Rec. number	Settlement	Entry in the land tax register from 1438	Entry in the land tax registers from 1441–1456 (selection)	Entry in the taxation book from 1456	Interpretation
		facit IIC XX ss.  III ½ ss dt. III ss			3) The son bore the same name as his father. We might not identify change of owner.  4) The “freyes Erb“ re●ed the remains of “ein freier Hof”
52	Pilmersreuth, Unter-	(3) Nikel Sapper ein Hof Kaufr[e]cht XXXVIII ss drei Morgen III ss Kw und Kelber V ss Pf[er]d] VI ss schaf IIII ½ ss facit LVII ss.  LVII gr. dt.	(3) <b>1442:</b> Nickel Sapper <b>1446:</b> ein anderswo vo´ sein´ <b>Vat´</b> habe; <b>1448:</b> hat M Schaffer vnd sol daran gebn´; srov. č. 1; <b>1452:</b> hat man dem Fridel verpacht vnd geschlag. In die andr´sw; hat Fridel von Je. . . gebn´	(3) Schaffer das kaufrecht XXX ss pferd vnd k̄w XII ss Schaff ii ss gibt  I ss	<b>Vater</b>  The peasant also paid separately from his inheritance from his father.
53	Pilmersreuth, Unter-	(x3) Neidentifikováno.	(x3) <b>1451:</b> Wilhelms <b>eydem</b> <b>1454:</b> škrtnuto bez náhrady	(x3) Neidentifikováno.	<b>Eidem</b>
54	Pirk	(1) Hans des Jacoben <b>Sun</b> ein Hof daz Kauffr[e]cht XII ss Kw Kelber und Pf[er]d] XVI ss facit XXVIII ss.  XXXV gr. dt.	(1) <b>1442:</b> Jobi Jacoben <b>son</b> <b>1446:</b> asi druhý bratr (Nickel des Jacoben Son); <b>1452:</b> vpravo: Schwalh´	(1) Nickel dez Jacob <b>Sun</b> das kaufrecht XV ss ein tagw[er]gk wismat zu Cz[e]te[n]dorff VIII ss pf[er]d] k̄w kelber XIII ss Schaff IIII ss gibt  I ss	<b>Sohn</b>  Jacob’s three sons appeared one after the other – Hans, Jacob and Nickel.
55	Pirk	(11) <b>Pirk</b> Poprvé 1449.	(11) <b>1449:</b> Endres Solch (Zettendorf); <b>1452:</b> hat Pewmel vnd hat ein wisen vmb XX ss kauft von Frid´ Pet´ czu Muhlbach; <b>1453:</b> Pew´mel XVIII gr. dt vnd vo´ ein´ wisen IX gr. dt; <b>1454:</b> Nickel Fischer (Pew´mel) XXXV gr. dt; <b>1454 vpravo:</b> sein <b>Brud´</b> Francz Fischer; <b>1454 samostatný zápis se šipkou k Pewmelovi:</b> vnd vo´ ein´ wysen IX gr. dt die hat ein Sneid´ pey Halozen Sneid´ hynne´) <b>1455:</b> Nickel Fischer XXXV gr.	(11) Nickel Fischer das kaufrecht XX ss k̄w kelber gibt  XL gr.	<b>Bruder</b>
56	Rathsam	(x8) Radecker ein Herberg frey XXX ss ½ Tagwerk III ss Kw Kelber und Pf[er]d] VIII ss facit XLI ss.	(x8) <b>1442:</b> Radeck´ <b>1443:</b> (er vnd d´ Sneid´);	(x8) Ves nepopsána.	<b>Sohn</b>  1) Radecker’s son transferred to city tax.

Rec. number	Settlement	Entry in the land tax register from 1438	Entry in the land tax registers from 1441–1456 (selection)	Entry in the taxation book from 1456	Interpretation
		I ss XV gr. dt.	<b>1444:</b> Radeckers (hof) XXII gr. von vier kar zins dt; <b>1445:</b> ein ander Jar sol sein <b>son</b> hynne v'losunge; <b>1446:</b> von vir kar zinsen geb' vnd ; v'losung zu Zettendorf in sein Closteur; <b>1447:</b> Radecker . . . gibt czu Zetendorff' in <b>son'</b> clostew'		2) Radecker's annual payment transferred to Cetnov (Zettendorf).
57	Reißig	(1) Michel Dones ein Herberg daz Kaufr[echt] VI ss Kw und Kalber III ss facit IX ss.  XIII gr. dt.	(1) <b>1454:</b> čarou připojen zápis dole: Erhart Michel Dvnes <b>eid'</b> (fur VII) (kauft ein ack' wydn' Dynes hynne' fur VII ss - wid' v'kauft)	(1) Mýchel Dünessin VI ss kŵ kelber schaf VI ss gibt XX gr.	<i>Eidem</i>
58	Reißig	(do č. 6) Hamer ein Hof Kaufr[echt] XI ss Kie und Kalber IIII ss Pf[erd] IX ss facit XXIIII ss.  XXXII gr. dt.  (6) Geier ½ Hofel Kauffr[echt] XIII ss Kie und Kalber V ss Pf[erd] IIII ss facit XXII ss.  XXX gr. dt.	(do č. 6) <b>1442:</b> Alt Hamer <b>1448:</b> vn' den hof hat Walham vnd ist pey sein <b>sun</b> zu herbeg'; spojeno čarou s č. 6; místo 45 gr. jen 25 gr.  (6) <b>1445:</b> Kuncz Peck fur In; <b>1448:</b> Wallheŵser; spojeno čarou s Althamerem	(6) Wolhawser kaufrecht XII ss pferd kŵ V ss gibt XXX gr. er ist czu	<i>Sohn</i> <i>Alt</i>  The peasant moved to live with his son in a retired tenant's dwelling ("Herberg").
59	Reißig	(x1)  (3) Dones ein Hof Kaufr[echt] XXVIII ss III ½ Morgen XV ss Kie und Kalber XII ss Pf[erd] XVI ss facit LXXII ss.  I ½ ss gr. dt.	(x1) <b>1455:</b> Dones <b>eyd</b>  (3) <b>1442:</b> Nickel Dönes	(x1) Neidentifikováno.  (3) Kuncz Stamlerin kaufrecht XXIX ss pferd kŵ VIII ss gibt I ss [minus] III gr.	<i>Eidem</i>
60	Riehm	(-) Vllm <b>Sun</b> ½ Hof frey XXX ss Vir Tagwerk XII ss Kw und Kal=ber IIII ss Pf[erd] IX ss facit LV ss.	(-)	(-) Ves nepopsána.	<i>Sohn</i>

Rec. number	Settlement	Entry in the land tax register from 1438	Entry in the land tax registers from 1441–1456 (selection)	Entry in the taxation book from 1456	Interpretation
		L gr. dt. (.....)			
61	Sebenbach	(1) Mülner ein Hof Kaufr[echt] LVIII ss VIII Morgen XV ss dreÿ Tagwerk XXVI ss aber dreÿ Tagwerk XV ss Kw VII ss Pf[erd] XII ss facit I <sup>c</sup> XXXIII ss.  II ss X gr. dt.	-	(1) Mulners kawfrecht XL ss ab[er] I mor gen Ackers fur IIII ss Aber II tag wergk wÿsmat hat sein <b>Brud[er]</b> Vlrich XVIII ss pferd vnd kÿ XII ss Schaff alder vnd junger funff vnd Czweinczig II ½ ss X gr. Er Schol geb[e]n I ½ ss XX gr.	<b>Bruder</b>  1) The miller's extensive property in Chvoječná (Sebenbach) was divided between his sons.  3) Perhaps relates to the miller in Slatina (Schlada), since the sum total of all morgens is 6 morgens both in 1438 and 1456.
62	Scheibenreuth	(2) Clugel ein Hof Kaufr[echt] VI ss VII Tagwerk XX ss Kw Kalber Pferd und Schaf XVII ss facit XLII ss.  L gr. dt. XXXIII gr. II M[eissner]	(2) <b>1442:</b> Clugel <b>1447:</b> all drey <b>Brud'</b> ; <b>1448:</b> Hans Clugel, propojeno čarou se zápisem dole: Fricz vnd Nickel Cluglein XL gr. dt sullen geben sie sind hynne' <b>1450:</b> (Francz Clugel XX gr. ist zu Sletein)	(2) Hans Clwgel das kawfrecht VI ss Aber II ½ tagw[er]gk wismat peÿ Jessnicz VII ½ ss pf[erd] kÿ VIII ss schaff XXXV gr.	<b>Bruder</b>  1) In 1447, three brothers inherited their father's property.  2) In 1448 the landholding was taken over by Hans; the brothers Fricz and Nickel lived in Cheb and received shares; in 1450 there is still a reminder of Franz in Slatina (Schlada).  3) The value of Hans's property fell in comparison with his father's, which all testifies to the fact that the original whole was divided into three equal parts: - the value of the "Kaufrecht" remained the same (6 three-score of gr.); - instead of the father's 7 morgens of meadow worth 20 three-score of gr., he held 2.5 morgens worth 7.5 three-score of gr. (i.e. 1/3); - the value of cattle fell from 17 three-score of gr. to 8 three-score of gr.
63	Scheibenreuth	(5) Michel Mÿser ein Hof Kaufr[echt]	(5) <b>1442:</b> Mychel Mÿesser	(5) Hans Mÿssler das kawfrecht VI ss	<b>Bruder</b>

Rec. number	Settlement	Entry in the land tax register from 1438	Entry in the land tax registers from 1441–1456 (selection)	Entry in the taxation book from 1456	Interpretation
		VI ss zwei Tagwerk V ss Kw Kal= =ber Pf[erd] und Schaf XIII ½ ss facit XXV ½ ss.  XXV gr. dt. XVI gr. II M[eissner]	<b>1447:</b> Pede <b>Brud</b> '(vlevo); <b>1448:</b> Hans Mysler	I tagw[er]gk wismat IIII ss pf[erd] k̄w kelb[er] VIII ss Schaff I ss gibt  XXIII gr.	1) In 1438, peasant Mychel Mjessler listed.  2) In 1447 the landholding briefly in the tenure of two brothers, by 1448 held by Hans alone.  3) By 1456 the division of the father's original property, since Hans owned: - instead of two morgens of meadow worth 5 three-score gr., only 1 morgen worth 4 three-score gr.; - livestock worth 8 three-score gr. instead of livestock worth 14.5 three-score gr.; - the value of the "Kaufrecht" had not changed.
64	Schlada	(4) Burggraf ein hof Kaufr[echt] XV ss zwei Tagwerk XII ss zwen Mor= =gen VIII ss Kw VII ss Pf[erd] XIII ss facit LVI ss.  LVIII gr. dt.  (k č. 4) Lang ein Hof Kaufr[echt] XIII ss zwei Tagwerk XVIII ss aber zwey Tag werk X ss zwen Morgen V ss Kw VII ss Pferd IX ss facit LXIII ss.  I ss gr. dt.	(4) <b>1444:</b> Burggraff für sich vnd sein <b>swest</b> ´ hewr ein and´ iar sol er XL gr. gebn LI gr. dt  (k č. 4) <b>1444:</b> für sich und sein <b>schwester</b> hewr ein and´ ein sol er X g´ gebn´; <b>1448:</b> čarou propojeno s Hans Lang; <b>1449–1451:</b> mer XX gr.	(4) Burggraffs kawfrecht XV ss pferd vnd k̄w XXIII ss Ein prantstat XX ss gibt  I ss X gr.	<b>Schwester</b>  1) In 1444, taxes were paid by a peasant on behalf of himself and his sister who held an inheritance share after her father, but was not yet married.  2) The son bore the same name as his father, so we would not normally have identified a change of tenant.  3) The value of the "Kaufrecht" had not changed, but the value of the other items had. The heritable non-landholding plots had completely disappeared.  4) The peasant also bought an abandoned landholding.
65	Schlada	(3) Engilhart ein hof Kaufr[echt] XV ss	(3) <b>1442:</b> Engelhartt	(3) Engelhart Mulners kawfrecht XV ss	<b>Bruder</b>

Rec. number	Settlement	Entry in the land tax register from 1438	Entry in the land tax registers from 1441–1456 (selection)	Entry in the taxation book from 1456	Interpretation
		Kw IIII ss und Pf[er] VIII ss.  XXX gr. dt.	<b>1446:</b> Engelhartrt Mülner (dříve bez Mülner); <b>1448:</b> vnd hat wismat kauft fur XIII ss sol er nach v'clostewr; <b>1451:</b> čarou připojen zápis niže: It'Engelhart Muln' dt mer XVI gr. dt von ey m erb daz Im vo' sein <b>Brud'</b> czu Sebenpach word' ist	II tagwergk wismat X ss Aber II tagwergk XX ss pferd k̄w XV ss gibt  I ss X gr.	The miller Engelhart inherited property ("erb") from his brother in Chvoječná (Sebenbach). According to the entry of 1456 (BK 1456) this involved heritable non-landholding plots.
66	Schöba	(11) Mülner ein Mül daz Kaufr[echt] XL ss VI Tagwerk XVIII ss VI Mor= =gen XV ss Kw III ss Pf[er] VIII ss schaf I ss facit LXXX(X)V ss.  I ss XXV gr. dt.	(11) <b>1442:</b> Mulnerin <b>1451:</b> Mulnerin vn' ir <b>sun</b> Kuncz; mer furn H (In ?) Smidel (Mulnerin se synem platila L gr., zbytek XXII gr. Smidel)	(11) Mulnerin vnd Ir <b>Sun</b> kawfrecht V ss pferd vnd k̄w vnd die schaff X ss Aber czehen kar czinss XL ss Aber II ½ morge[n] ackers V ½ ss Aber III tagwerg wismat VIII ss gibpt all[e] Sum[ma]  I ss XX gr.	<b>Sohn</b>  The miller's widow and her son.
67	Schönlind	(1) Rupprechtin ein Hof Kaufr[echt] VII ss ein Acker III ss zwen Morgen II ss zwey Tagwerk VI ss ½ Tagwerk I ss Kie V ss Pf[er] VI ss facit XXX ss.  XXXIII gr. dt.	(1) <b>1442:</b> Hensel Rupprecht und sein <b>Mutter</b> ; <b>1442:</b> (vnd sein <b>mut'</b> )	(2) Henssel Rupprechts kawfrecht X ss ein Acker X ss pferd vnd k̄w VI ss gibt  XXVIII gr.	<b>Mutter</b>  1) First a widow is listed (1438), then widow and her son (1442) and then just the son.  2) The size and value of the property fell dramatically.
68	Schönlind	(6) Mülner ein Herberg frey XV ss d̄y Mül XVIII ss zwey Tagwerk VII ss drej Morgen V ss Kw V ss Pf[er] VI ss facit LVI ss.  I ss III gr. dt.	(8) srov. č. 6; <b>1455:</b> Mulnerin Trautn' <b>swieg'</b> hynne' vnd Ir <b>sun</b> vo' dez erb XXX gr. dt; <b>1456:</b> Mulners <b>Mutter</b> vnd ir <b>sun</b> ist hynnen purg'  (6) <b>1455:</b> propojeno s novým zápisem č. 8	(8) Mülners <b>muter</b> dez Trautn[er]s <b>Swig[er]</b> gibt vo[n] erb ist hynne[n] purgerin  (6) Mülners kawfrecht XXXVI ss drej morge[n] Ackers V ss zwey tagwergk wýss- matt VII ss k̄w III ss gibt  I ss XVII gr.	<b>Mutter</b> <b>Schwieger</b> <b>Sohn</b>  The mother and son lived in Cheb with her brother-in-law.
69	Schönlind	(x8, x9) Schottner ein Hof Kaufr[echt] X ss fünfft halben Morgen IX ss VIII ½ Tagwerk XXIII ss Kw VI ss Pf[er] VI ss facit LV ss.  I ss I ½ gr. dt. LI ½ gr. das ander hynne v[on der] losu[n]ge	(x8, x9) <b>1442:</b> Schottnerin vnd ir <b>tocht'</b> hynne' XXXV g. <b>1444:</b> už bez částky; <b>1446:</b> není	(-) Neidentifikováno.	<b>Tochter</b>  The widow and her daughter transferred to city right.

Rec. number	Settlement	Entry in the land tax register from 1438	Entry in the land tax registers from 1441–1456 (selection)	Entry in the taxation book from 1456	Interpretation
70	Schönlind	(x10) Neidentifikováno.	(x10) 1442: Mulns' sone 1445–1445: bez částky; 1446: není	(x10) Neidentifikováno.	<i>Sohn</i>  The millers' son
71	Trebendorf	(3) Hawssner ein Hof Kaufr[echt] XXV ss Kw VII ss Pf[erd] XV ss facit XLVII ss.  I ss V gr. dt.	(3) 1451: část se oddělila: pod Jacobem Hawsnerem uveden Nickel Hawsner XXV gr. (nevedu jako samostatnou položku); 1452: (Nickel Hausn' XXV gr.) ist hynne' Burg'	(3) Jacob Hawsners kaufrecht XX ss pferd vnd k̄w XII ss gibt  XXXII gr.	1) Peasant Hawsner had two sons, Jacob and Nickel.  2) Nickel transferred to city right, taking part of the property with him.
72	Trebendorf	(6) Neidentifikováno. Roku 1443 se vydělila z č. 7.  (7) Rubmer ein Hof Kaufr[echt] XV ss Kw VII ss Pf[erd] XIII ss seine Kinder an ein Wisen III ss Holtz in der Sass III ss facit XLIII ss.  XLI gr. dt.	(6) 1443: Jung Rubmer sol erst ein and' Jar gebn'; 1444: jméno bez náhrady škrtuto  (7) 1443: Jacob Rubmer;	(6) Peter Doma[n] kaufrecht XV ss pferd vnd k̄w XII ss gibt  XL gr.  (7) Francz Rubners kaufrecht XV ss pferd VIII ss k̄we VI ss gibt  XXXV gr.	<i>Jung</i>
73	Treunitz	(6) Hagen ein Herberg das Kaufr[echt] XXVIII ss ½ Hof XX ss Aker IIII Morgen I ss und I Tagwerk Wis= =maten IIII ss Kw und Kelber VI ss Pf[erd] XI ss und schaf III ss facit LXIII ss.  I ss (.....) gr. dt. XL gr.	(6) 1442: Alt Hagen; 1443: Alt Hagen, er und ir Sun; 1447: už bez Alt	(6) Hagen das kaufrecht XX ss V morge[n] ackers vnt[er]n Layder[e]n IIII ss I tagwergk wismat pan Laider[e]n IIII ss Aber V morge[n] ackers hinder[e]n purgk holz III ss pferd k̄w und kelber XXIIII ss Schaff III ½ gibt ss  I ss XX gr.	<i>Alt Sohn</i>  1) The son took over from his father, with a brief period where both headed the family community.  2) We would not have noticed the change just on the basis of surname.
74	Treunitz	(19) Neidentifikováno.	(19) 1451–1452: Hans Maier Rabn' eid'	(19) Hanns Maÿr das kawfrecht VIII ss pferd k̄w kelber Schaff X ss gibt  XX gr.	<i>Eidem</i>
75	Treunitz / Harlas	(16) Treunitz Lob ein Hof das Kaufr[echt] XX ss und zu Stebnitz Wissmat XV ss	(16) Treunitz 1442: vnd von des Placz's hof;	(15) Treunitz Jung Leb das kawfrecht XX III ss pferd k̄w kelber XIII ss Schaff III ½ ss	<i>Jung Bruder Kinder</i>

Rec. number	Settlement	Entry in the land tax register from 1438	Entry in the land tax registers from 1441–1456 (selection)	Entry in the taxation book from 1456	Interpretation
		<p>und aber Wissmat IX ss X Morgen Velds VI ss Kw und Kelber VII ss Pf[erd] X ss Schaf III ss facit LXX ss.</p> <p>I ss X gr. dt. XLVI gr. II M[eissner]</p> <p><b>(x2) Harlas</b> Mulküntzel ein Hof das Kaufr[echt] XXXIII ss ein Tagwerck Wissmats III ss und drei Virteil Wiss= =mats III ss und Holtz in der Sass III ss und Kiehe VIII ss und Pf[erd] VIII ss facit LXI ss.</p> <p>I ss gr. dt.</p>	<p><b>1448:</b> (Lebe) daz erbhof hat Rupprecht ein hof vnd sol auch clostewr gebn´ zu Herdlens <b>brud´ hab´</b> nach sein´ tode die er gebn´ nicht</p> <p><b>(15) Treunitz</b> <b>1448:</b> (Lebe II ss) – daz erb hat Rupprecht ein hof vnd sol auch Clostewr (gebn zu Herdlens)</p> <p><b>Jung</b> Leb dt von sein´ <b>Brud´</b> hab nach sein tode die er gebn´ (nicht)</p> <p><b>1448 (zápis nově umístěn dole): Jung</b> Leb dt von sein´ <b>brud´</b> hab´ nach sein´ tode die er gebn´ nicht (propojeno čarou s Lebe); <b>1449: Jung</b> Leb (von sein´ brud´ habn´)</p> <p><b>(x2) Harlas</b> <b>1444:</b> hat Francz; <b>1445:</b> Hanns Rupprecht; <b>1449:</b> Otten <b>kind´</b></p>	<p>gibt XLV gr.</p> <p><b>(16) Treunitz</b> Hanns Ruprecht das kawfrecht XIII ss pf[erd] k̄w XV ss gibt XXXI gr.</p> <p><b>(x2) Harlas</b> Ves nepopsána.</p>	<p>The brother (Hanns Rupprecht) paid tax on his brother's property that he inherited.</p>
76	Triesenhof	<p><b>(4)</b> Neidentifikováno.</p> <p><b>(5)</b> Neidentifikováno.</p>	<p><b>(4)</b> srov. 5; <b>1448:</b> čarou propojeno s č. 5, které nově</p> <p><b>(5)</b> srov. 4; <b>1448:</b> čarou propojeno s č. 4 a text:: Herma´ Dobrawer sein <b>eid´</b>; <b>1449:</b> přeškrtnuto</p>	<p><b>(4)</b> Frydell kawfrecht V ss kw kelber III gr. gibt XVII gr.</p> <p><b>(5)</b> Hermaners kawfrecht XVIII ss pferd vnd k̄w V ss Schaff III ½ ss gibt XXXVI gr.</p>	<i>Eidem</i>
77	Voitersreuth, Vorden-	<p><b>(7)</b> Wyttich und sein <b>eydem</b> Hanns ein Hofel Kauffr[echt] IIII ss Kw VII ss ein erb II ss Pf[erd] VII ss facit XX ss.</p>	<p><b>(7)</b> <b>1442:</b> Wytichs <b>eyd´</b></p>	<p><b>(7)</b> Wýtichin <b>Aýdem</b> das kaufrecht IIII ss pf[erd] k̄w kelb[er] Schaff XI ss gibt XX gr.</p>	<p><i>Eidem</i> In 1438 Wyttich and his son-in-law, in 1456 just the son-in-law.</p>



Rec. number	Settlement	Entry in the land tax register from 1438	Entry in the land tax registers from 1441–1456 (selection)	Entry in the taxation book from 1456	Interpretation
		XX gr. dt.			
78	Wildenhof	(1) Wolaufr  II ss dt.	(1) 1442: Francz Stock´ 1442: hewr gelassen vo´ Jungrechts weg´; 1443: dt´ hynne´ porg´	(1) Nickel Mäyers <b>Sun</b> das kaufrecht XL ss pf[erd] k̄w kalb[e]n gibt  I ½ ss X gr.	<i>Sohn</i>
79	Zettendorf	(5) Fischer ein Herberg und Wasser Kaufr[echt] X ss ein Tagwerk VI ss Kw und Kelber V ss facit XXI ss.  XXII gr. dt.	(5) 1446: Haynl Fischers <b>sun</b>	(5) Heyncz Fischer das kawfrecht XX ss II tagw[er]gk wismat pa[n] Czete[n]dorff XII ss k̄we kelber Schaff VI ss Aber I tagw[er]gk VII ss gibt L gr.	<i>Sohn</i>  The fisherman's son.
80	Zettendorf	(11) Neidentifikováno.	(11) 1448: hat purgrecht aufgebñ vnd ein and´ jar clostewr da . . . gebn´; 1455: Aber IIII gr.	(11) Radecker dez Weýsen <b>Aydem</b> das kauff recht X ss ist freý II tagw[er]gk wismat XX ss pan Stain Aber II morge[n] ack[er]s in Galge[n]perg XII ss k̄w kalb[e]n Schaff VIII ss Aber ½ tagw[er]gk III ss gibt  I ss XV gr.	<i>Eidem</i>  (Radecker dez Weýsen Aydem)
81	Zettendorf	(8) Merckel ein Hof das Kaufr[echt] VIII ss ein Tagwerck Wissmatt VII ss Kw und Kelber VI und Pf[erd] VIII ss facit XXX ss.  XXVIII gr. dt.  (k č. 8) Hans Scharnagel ein Hoff das Kaufr[echt] IX ss Kw und Kelber III ss und Schaf I ss facit XIII ss.  XIII gr. dt.	(k č. 8; býv. 13) 1444: (vnd von des Gablers hofe); 1445: (hat herbg´zu sein hof kauft und geschlagen); 1454 <b>vlevo</b> : (den hof hat Haloz vn´ pey sich closteur v´ clostewrt); 1454 <b>vede čára k samostatnému zápisu dole</b> : Pewmel fur (des) sein <b>Swig´</b> sol gebn´ I ss VI gr.´ dt von Iren hof (vnd) do hat sie auf 6 kar zinss den Pet´ Mulich vnd Plassnickel vn dez Jeckelhanss Wiesn´ Zu bestand´; 1455 <b>dole zápis</b> : Müllich vnd PlassNickel vo´ de´ Jecklhansen habe;	(8) Haloz das kaufrecht VIII ss Aber ein freýss gut XXXII ss pf[erd] k̄w kalb[en] XIII ss Schaff II ½ ss gibt  I ss	<i>Schwieger</i>

## Appendix 7.3.

### Landrents in the hands of the burghers of Cheb.

According to:

Ar Cheb, book 1424, *Losungsbuch 1446*.

Fief	Settlements	Number of settlements	Size of annual payment		Number of burghers
			Grain 'kar'	Prague groschen	
Imperial fiefs	Dürrnbach, Fischern, Gehaag, Hart, Hartessenreuth, Höflas, Honnersdorf, Knöba, Kropitz, Kunreuth, Lapitzfeld, Liebeneck, Markhausen, Mühlbach, Nebanitz, Neudorf, Oberndorf, Pirk, Reichersdorf, Rohr, Rommersreuth, Rossenreuth, Sebenbach, Seichenreuth, Scheibenreuth, Schlada, Schöba, Schön, Sirmitz, Thurn, Tipessenreuth, Trebendorf, Voitersreuth, Wogau, Zettendorf	35	489.75	320	22
Nothaft fiefs	Lohma, Markhausen, Nebanitz, Sebenbach, Schlada, Sorgen, Trebendorf	7	61.5	0	7
Sparneck fiefs	Fraurenreuth, Stabnitz, Losau	3	27	0	3
Paulsdorfer fiefs	Schöba, Gaßnitz, Tipessenreuth	3	45	0	4
Waldsassen Abbey fiefs	Doberau	1	8	0	1
Margraves (Dukes) of Meissen	Gaßnitz, Kropitz, Lohma, Ottengrün, Scheibenreuth, Schöba	6	79	60	5
Knights of the Cross with the Red Star (city hospital)	Pilmersreuth	1	3	0	1
Unspecified (fief status not proven)	Albernreuth (Alt-), Gaßnitz, Gehaag, Harlas, Hart, Höflas, Kornau, Kropitz, Oberndorf, Oedt, Pilmersreuth, Pirk, Rohr, Treunitz, Zettendorf  Without the city state: Rolessengrün in the Loket Region	16	114	155	15
<b>Total</b>		<b>50*</b>	<b>827.25</b>	<b>535</b>	<b>44*</b>

\* this does not constitute a total of lines

## Appendix 7.4.

### Small Nothaft fiefs in the Cheb city state.

Non-landholding plots in the earliest Nothaft fief book (c. 1360/1365–1405). Only land plots in settlements that remained within the Cheb land tax district also after the year 1413/1417 have been excerpted. We have simplified and arranged the entries in alphabetical order.

Edition:

Singer, ed., *Das Nothaftische Lehensbuch*.

#### Legend:

Tgw – Tagwerk (meadow morgen); ‘tagwerk’

Mgr – Morgen (arable morgen); ‘morgen’

» . . . « – passage borrowed in original form from the Singer edition

No.	Settlement	Tenant at the time of entry (or else previous tenant)	Size of fief	Date of entry – scribe
1	Albenreuth	»Richter zu dem Mugel und sein . . . Schravzant «	20 Mg; 10 Tgw; 6 Mg of forest	1360/65
2	Albenreuth	»Vlrich Pokshavp« and his son »Albrecht«	2,5 Tgw	1360/65
3	Albenreuth	»Elbel Pokshaup«	1 meadow	1360/65
4	Albenreuth	»Hans Smvczel«	1 meadow	1360/65
5	Albenreuth	»Heynel« and »Peter«, Pekks' sons	1 meadow	1360/65
6	Albenreuth	»Hennrich Hasenczagal«	? Mg	1360/65
7	Albenreuth	»Hans Feg von Alberrewt« (before him »Chunrat Smuczel«)	2 Tgw »auf dem Ranach«	1385
8	Albenreuth	»Cunrad Smuczel von Alberrewt . . . czu getruer hant seins pruder kinden«	2 Tgw »auf dem Ranach«	1385
9	Albernreuth	»Chunrat Smützcell“ and »Vlreich«, brothers	2 Tgw »am Ronech«	1400
10	Albernreuth	(dem) »Hanssen Fechter«	2 Tgw »am Ronech«	1400
11	Albernreuth	»Erhart Smvzel«	1 meadow, »heist Pez Zukleins wis« – 4 Tgw auf dem »Ranach«	1370
12	Albernreuth	»Kvnrad und Vlrich dy Smuczel« (before him »Erhartt Smüczel«)	1 meadow, »heist Czuklins wis, mitt 4 tagwerg auff dem Ranach«	1398
13	Doberau	»Nikel Erlelpeck«	1 Tgw »czu Ensenpruck«	1380/85
14	Doberau	»dem Nickel Reichen czu Dobraw und seiner Junckfrawen Katherein«	dtto	1380/85
15	Doberau	(dem) »Hansen Knockel« (before him »Nickel Reich«)	dtto	1398
16	Ensenbruck	Bratři »Hans“ and »Chunrat, die Grolkel«	4 Tgw	1370
17	Ensenbruck	» <b>Wolffhart von Ensenpruck</b> « (before him »Wolffhart von Ensenpruck«)	3 Mg, »heist auf der Swanntt«	1390
18	Ensenbruck	» <b>Nickel</b> , Jacob und Michell die Praite von Watzkenreut« (before him »Hans Mair von Knebein«)	3 Tgw, »heist der Sei«	1400
19	Ensenbruck	»hat nũ Hans, sein sũn, nũ«	dtto	1375

20	<b>Ensenbruck</b>	»Hat nũ . . . Chunrad der Gedruer und sein erben«	1 Tgw	1375
21	<b>Ensenbruck</b>	»Hans Grökel und Chvnrat«	1 meadow, »heist di <b>Gemain</b> wis zv der Heid«	1370
22	<b>Ensenbruck</b>	» <b>Hans Ditel</b> zu Sebenpach« (before him »Hans Grokel«)	4 Tgw » <b>an der Tublicz</b> «	1390/95
23	<b>Ensenbruck</b>	»Hans Grokel«	6 Tgw – 3 »zu Enßenbruck, 3 zu der Haid«	1380
24	<b>Fischern</b>	-	meadow »Trebetsch«	1360/65
25	<b>Fischern</b>	»Heinrich Pichter«	1/3 meadow »di Trebesyn«	1375
26	<b>Fischern</b>	»Hans Delitzer« (before him »Chunrat der Pernstainer«)	2/3 meadow	1375
27	<b>Fischern</b>	»Hans Pechrer« (before him »Niklas Freytag«)	meadow	1398
28	<b>Fischern</b>	»Hans Frytacz hat aufgeben . . . Niclas und Erhart dy Freytagen«	Meadow »Trebezsyn«	1380/85
29	<b>Frauenreuth</b>	» <b>Hertel</b> «	2 Mg	1360/65
30	<b>Frauenreuth</b>	»Fritsch Hertels Sun«	2 Mg	1360/65
31	<b>Frauenreuth</b>	»Ffrichs Hertel«	4 Mg	1375
32	<b>Frauenreuth</b>	»nũ sein sun <b>Fricz</b> «	dtto	1378
33	<b>Frauenreuth</b>	»Nickell Hertell . . . sein fater <b>Fritz</b> thut auz dem pũche«	3 Mg »auff der Leiten«	1400
34	<b>Frauenreuth</b>	»Hans Zartner«	1 Tgw »an der Fleysen, haysset dy Gemayn wissen«	1380/85
35	<b>Galgenberg</b>	»Heinrich Symmon . . . hat nũ Katrin, sein wirtin, und Chunrat, ir sũn«	2 Mg »an dem Galperg«	1370
36	<b>Galgenberg</b>	»Nikel Ortel vom Stein«	2 Mg »am Galberg hinder dem hirtten«	1390/95
37	<b>Geiersberg u Chebu</b>	»Matel der Stainkeller«	5 Mg	1360/65
38	<b>Haid / Ensenbruck</b>	»Hans und Chvnrat die Grökel«	3 Tgw »zu der Enssenpruk, heist di Moswiz«	1370
39	<b>Hart</b>	»Ebel«	»auf der hofstat«	1360/65
40	<b>Hart</b>	»und sein Swager Chunrat Leyner	2 Tgw; 1 Mg	1360/65
41	<b>Knöba</b>	»Pynigel von Knebein«	3 Tgw	1360/65
42	<b>Knöba</b>	»Zyternt Perner«	pole a meadow	1360/65
43	<b>Knöba</b>	»Michel Gewschalz« (before him »Heinrich Grenznerz«)	1,5 Tgw; 7 Mg	1360/65

44	<b>Knöba</b>	»Wölfel Strobel«	7 Mg; 1 Tgw	1360/65
45	<b>Knöba</b>	»Vlreich Stobosser«	7 Mg; 1,5 Tgw	1360/65
46	<b>Knöba</b>	»Nykel Meyer«	14 Mg; 3 Tgw	1360/65
47	<b>Knöba</b>	»Hennrich Nigellein von Knebein«	12 Mg; 4 Mg lesa; 1 mlýn	1375
48	<b>Knöba</b>	» <b>Hans Wolffhart von Ensenpruk</b> «	3 Mg »bei Knebein	1398
49	<b>Knöba</b>	»Nykel Meir«	14 Mg; 6 Tgw	1370
50	<b>Knöba</b>	»Hans, sein sun«	dtto	1380/85
51	<b>Knöba</b>	» <b>Hans Mair von Knebein</b> «	6 Mg; 3 Tgw »zv Knebein«	1385/90
52	<b>Knöba</b>	(dem) »Chunrat Ruprecht und Hans, seinem pruder«	»daz wissmat, daz zu dem hoff Knebein gehört«	1385
53	<b>Königsberg / Thurn</b>	» <b>Chuncze Herbart von Turn</b> «	1 Tgw »vnter Drobrahns in dem Hacken«	1380/85
54	<b>Liebeneck</b>	»Ditereich czu dem Oberrn Pilgremesrewt«	3 Tgw	1380/85
55	<b>Lohma</b>	»Nykel Leygebe« (before him »dez Stadelmans tochter«)	2 Mg	1360/65
56	<b>Lohma</b>	»Marel Mümensünin . . . hat nü Hans Kunen sün . . . von Oberndorff«	1 meadow, »heyst dy Sterkin bey Slätein«	
57	<b>Lohma</b>	»Sneider zu Loman« (before him »Seydel Ffrytz«)	1 meadow, »dy heist dye Heklin, bey dem Seürling«	1400
58	<b>Lohma, Nieder-</b>	»Pavmgarter von Nidernloman«	2 Mg	1360/65
59	<b>Lohma, Nieder-</b>	» <b>Hainrich Stöcker zu Nydern Loman</b> « (before him »Albrecht der Weldler«)	1,5 Mg	1378
60	<b>Lohma, Ober-</b>	»Chvnrat Stadelman«	2 Mg	1360/65
61	<b>Lohma, Ober-</b>	»Albrecht der Weldel«	2 Mg	1360/65
62	<b>Markhausen</b>	»Nykel Walther von Eger«	»die fischweid«	1360/65
63	<b>Markhausen</b>	»Kathrein von Markhavsén«	Meadow and field	1360/65
64	<b>Markhausen</b>	»Rüdlin und Vlrich Hafner«	2 Mg of fields and meadows	1360/65
65	<b>Markhausen</b>	»Andres, Hermans sun«, a and his wife	1,5 pole	1380
66	<b>Markhausen</b>	»Vlreich von der Plon« and his wife	»die Fischwaid«	1390
67	<b>Markhausen</b>	»Peter Knewsel«	4 Tgw »au der wuher«	1380/85
68	<b>Markhausen</b>	»Francz Tewfel zu Marchawsén«	1,5 Tgw; ½ Mg; 1 garten	1380/85

69	Markhausen	Jeho bratr	4,5 Tgw »uff dem Sarr«	1375
70	Markhausen	»Francz Tewfel«	3 Tgw »in der Awe zu Markhawsen«	1385/90
71	Markhausen	»Dem Kuonratez Teulfelz pruder« (before him »Kunrat Teuhfel«)	3 Tgw »auf der Aw«	1380/85
72	Markhausen	»Kunrat Tewffell«	3 Tgw »auf der Awe«	1380/85
73	Markhausen	»Michel Smid«	2 Mg; 1 garten »im dorff zu Ror«	1385/90
74	Markhausen / Nebanitz	(dem) »Hanns Smid“ and »Hanns Hirnloß«, poručníkům děti »Hannse von Rim«	meadow »zu Nebesnicz, cz Kelnerin genant«	1405
75	Markhausen / Pirk	»Jacob« (before him »Dietel von Pirk«)	1 Tgw »im Prükleinz«	1390
76	Moschwitz	»Wytig Hekkel von Eger«	»die vischweid«	1360/65
77	Mühlbach	»Hans Egerer«	2 Tgw »hinter der kirchen, heist dy Fronwiz«	1380/85
78	Mühlbach	»Ends, ein pawer von Schyrnting«	2 Tgw	1360/65
79	Mühlbach	»Nykel von Pyrk«	2 Tgw	1360/65
80	Mühlbach	»Gerunk Höniger« a jeho dcera »Adelhait« (before them »Chunrat der Sneyder«)	dvůr, 21 Mg, 5 Tgw	1375
81	Mühlbach	»Nykel«, (nad ním: ) »Hans Egerer« and his wife »Margret«	1,5 Tgw »hinter der kyrchen zu Mulbach, heist di Fronwiz«	1370
82	Mühlbach	»Ulreich der Sneider«	2 Tgw »hynter der kirchen pei Mulbach, heist di Fronwiz«	1370
83	Mühlbach	»Hans Egerär«	2 Tgw »Fronwizz«	1385/90
84	Mühlbach	»daz hat nu Hans Hernär«	»hinter der kirchen«	1385/90
85	Mühlbach	»Lang Albrecht«	6 Tgw	1370
86	Mühlbach	»Peter Hacker« and his heirs	2 Tgw	1380/85
87	Mühlbach	»Chunrat Puchelperger“ and »Elzpet«, his wife (before him »Gerung Heniger«)	a landholding; 21 Mg; 5 Tgw	1390/95
88	Mühlbach	»Hans« (nad tím: ) »Konrad Puchelperger« and his wife; »Kunrad Kunen« a jeho žena »Else«	16 Mg; 5 Tgw	1398

89	<b>Mühlessen (Ensenbruck)</b>	»Herman Grokel Fritsch hinter der Kyrchen und ir geswistreid« (»und Chunrat Winckeler ha tein virteil mit im«)	4 Tgw »und leit czu Ensenbruck«	1360/65
90	<b>Mühlgrün</b>	»Chunrat Zehe von Mv̄lgrv̄n«	2 Tgw	1360/65
91	<b>Mühlgrün</b>	»Chunrat Winkeller von der Heyde«	2 Tgw	1360/65
92	<b>Mühlgrün</b>	»dem <b>Hans Richter</b> und Fricz Vnfrid« (before them »Hans Grokel«)	3 Tgw »an der Fleis, die Gemain wis«	1385
93	<b>Mülbach</b>	»Heynel Nöltel“ and »Chvnrat«, his brother	3 Tgw »zu Mv̄lbach bei der pruk«	1360/65
94	<b>Nebanitz</b>	»Fritsch, dez Hermans Perners sun«	6 Mg	1360/65
95	<b>Nebanitz</b>	»Göczel von Durrenpach«	4 Tgw	1360/65
96	<b>Nebanitz</b>	»Göczel und Margret«	1 »herweg«; 6 Mg; 1 Tgw	1360/65
97	<b>Nebanitz</b>	»Albrecht K̄vrsners eninchel und Herman Perner«	1,5 Mg	1360/65
98	<b>Nebanitz</b>	»Jekel Ebran« and his brothers »Rvdel“ and »Heyman«	8 Tgw; meadow	1360/65
99	<b>Nebanitz</b>	»Jekel, Rudel“ and »Hayman di Eweran«	9 Tgw »heist di Kelnerin pei Nebeis«	1370
100	<b>Nebanitz</b>	»Chunrat Fyscher zu Nebansnicz« (before him »Chunrat Pürtzel«)	6 Mg »an der Ffuschleiten pey Nebasnitz«	1378
101	<b>Nebanitz</b>	»nu Toman von Nebansnicz . . . er und sein erben, dy der <b>Kuncz Fischer</b> hat gehabt«	6 Mg »on der Fuchsleitte«	1385/90
102	<b>Nebanitz</b>	»Hans von Rimen und Elzpet, sein wirtin«	½ meadow, »Kelnerin . . . bey Nebeznitz«	1370
103	<b>Nebanitz</b>	(dem) »Hansen Kunig« (before him »Hans von Riem a Hansß Schrewe«)	meadow »Kelnerin«	1398
104	<b>Nebanitz</b>	»Seidel Ott czu der Awe« (before him »Hans Kunig«)	meadow, »heizt Kelnerin«	1398
105	<b>Nebanitz</b>	»Heinel und Hans dy Schrewe«	½ meadow »Kelnerin«	1398
106	<b>Oberndorf</b>	»Heinczel Ebran«	3,5 Tgw	1360/65
107	<b>Pirk</b>	»Hanss Schirndinger zu Rötenpach« (before him »Lang Albrecht«)	6 Tgw	1390



108	<b>Pirk</b>	»Hans Hemer« a jeho dcera »Margarete«	2 Tgw »czu Mulbach hinder kirchen«	1385
109	<b>Pirk</b>	»Hanse der Hakel hat ufgeben . . . hat nũ <b>Hans Wölfel</b> «	1 Tgw »zwischen Pirk und Marchausen	1385/90
110	<b>Riehm</b>	»Hennrich Hacker« and »Peter Hacker«	3 Mg; 1 garten; 2 small meadows	1360/65
111	<b>Riehm</b>	»Hennrich und Peter di Hakker«	3 Mg; garten; 2 small meadows	1370
112	<b>Riehm</b>	»dem Reinlein Schiller und dem Hans Nuner« (before them »Nicloz Scharrewter«)	3 Tgw	1385
113	<b>Rohr</b>	»Hensel und Wölfel«, bratři »die Sneider«	1 »herberg«; 1 garten	1360/65
114	<b>Rohr</b>	»Wölfel« a jeho bratr »Vlrich vom Ror«	6 Mg; 3 Tgw	1360/65
115	<b>Rohr</b>	»Reynel Schylher«	Meadow (1,5 Tgw)	1360/65
116	<b>Rohr</b>	»Chunrat Keylhaw« a jeho dědicové	1,5 Tgw	1360/65
117	<b>Rohr</b>	»Wölfel und Mertein«	1,5 Tgw »zdem Prvklein«; 1,5 Mg	1360/65
118	<b>Rohr</b>	»Kunczel Smid«	1 chmelnice	1380/85
119	<b>Rohr</b>	» <b>Hennrich Sneider</b> «	1,5 Tgw; 1 Mg; garten »bei den Teichen zu Ror«	1390/95
120	<b>Rohr</b>	»Vlrich der Kolbe«, at the moment his son »Jacob; at the moment »Wölfel a baillif, »pürger zu Eger«, at the moment his son »Lüdwig Nyclas dy Jüren«	3 Tgw; 6 Mg	1375
121	<b>Rohr</b>	»Ffrantz Pachman	6 Mg; 3 Tgw	1375
122	<b>Rohr</b>	»Engelhart Kailhaw« and »Heinrich«, his son (before them »Wölfel« rychtář)	6 Mg; 3 Tgw	1385
123	<b>Rohr</b>	» <b>Nickel Kilhawe</b>	1 garten	1385
124	<b>Rohr</b>	»Dem <b>Hanssen Nunner</b> zu Ror gesessen«	1,5 Tgw »pey dez Sneyders wissen«	1385/90
125	<b>Rohr</b>	»Wölfel« and »Nikel«, his son	garten	1390/95
126	<b>Rohr</b>	»Jacob zu Fischern« (before him »Nikel Jur«)	1,5 Tgw »auch bei des Sneyders wisen«	1390/95
127	<b>Rohr</b>	»Reynl Schilher«	1,5 Tgw	1370
128	<b>Rohr</b>	»Chvnrat Keylhaw«	3 Tgw	1370
129	<b>Rohr</b>	and his daughter »Margret	dtto	1380
130	<b>Rohr</b>	»Wolfel Herzog«	chalupa a zahrada	1380

131	<b>Rohr</b>	»Chvnrat, dez Haymans sun«	3 Tgw »heist di Heklin«	1380
132	<b>Rohr</b>	»Seydel Spitzer«	auch 3 Tgw »heist di Heklin«	1380
133	<b>Rohr</b>	»Chunrat Scherrewter« (nad tím: ) »Niklas«	3 Tgw (before him »Chunrat Keulhaw«)	1385/90
134	<b>Rohr</b>	»Nicklas Scherrewtter« (before him »Chunrat Keylhaw«)	3 Tgw	1385/90
135	<b>Rohr</b>	(the fief held before him »Seydel Spitzer« and »Vlreich Sneider von Loman«)	3 Tgw	1385/90
136	<b>Rohr</b>	»Nikel Keylaw« (before him ? »Mercklein von dem Ror«	3 Mg; 1,5 Tgw	1385
137	<b>Rohr</b>	»Hannrich Keylhaw«	1,5 Tgw; 1 Mg	1385
138	<b>Sebenbach</b>	»Knod in der Schefgazze«	3 Tgw	1360/65
139	<b>Schlada</b>	»Vlrich Nöltel und Heinrich Lan«	3 Tgw	1360/65
140	<b>Schlada</b>	»{Heinreich, der Mvmen Svn} Svn vom Oberndorf«	1 meadow; 0,5 Mg	1360/65
141	<b>Schlada</b>	dem »Hans von Rimen«; at the moment »Chunrat Keylhaw auf dem Flur«	2 Mg	1390
142	<b>Schlada</b>	»Heinrich Mvmensvn« (daz hat der Stark von Sletein und heist di Sterkin und ligt auf dem Flur«)	2,5 Tgw »wismacz und ekker«	1370
143	<b>Schlada</b>	»hat nũ Hansse, sein sune . . . daz hat nu sein muter Margreth und ir tochter Klar«		1378
144	<b>Schlada</b>	»Kvn von Oberndorf«	4 Mg »auf dem Flur pei Sletein«	1370
145	<b>Stadel</b>	»Rückel von Eger und sein kinder« (before them »der Heinzl von Syrmicz«)	1 Tgw	1360/65
146	<b>Stadel</b>	»Fritsch Rückel und Fritz Reymar« (before them »Heinzel von Schirmitz«)	»daz dorf«; 1 Tgw	1370
147	<b>Stadel</b>	(dem) »Lorentz Pernawer und Elsen, seiner wirtin und Margert der Pfefferflaischin und iren sũn, dem Hãnsel« (before them »Heinzel von Sirmitz«)	two landholdings (annual payment 4 and 5 rye 'kar', a 1 Tgw	1375
148	<b>Stadel</b>	»hat nũ Ffritz der Sonõle«	dtto	1378

149	<b>Tobieseneuth</b>	»Hans Teufel, des Fritz sun zu Markhausen«	1 Tgw; 1 Mg; 3 Tgw	1378
150	<b>Tobiesenreuth</b>	»Jacob Kropf«	2 Tgw	1375
151	<b>Trebendorf</b>	» <b>Hanse Nunner</b> hat ein pfand«	1,5 Tgw »pey dem Seurlin«	1378
152	<b>Watzgenreuth</b>	»Götz Hezzer«	2 Tgw	1370
153	<b>Watzgenreuth</b>	»Hans Ruprecht und Hans, dez Wolfleins sun«	2 Tgw	1370
154	<b>Zettendorf</b>	»Schürz«	2,5 Tgw	1360/65
155	<b>Zettendorf</b>	»Seydel Herolt« (before him »Heynel Nöltel«; »Elbel«, syn Lengina)	1,5 Tgw	1360/65
156	<b>Zettendorf</b>	»Johel Peck von Eger« and his son »Francz« and their heirs (before them »dez Kewinnerz«	3 Tgw	1360/65
157	<b>Zettendorf</b>	»Seydel Herolt« (before him »Hennrich Nöltel« and Lengin's son)	1,5 Tgw; 1,5 Tgw	1370
158	<b>Zettendorf</b>	(dem) »Hansen dem Ffreytag« (before him Seydel Herolt)	3 Tgw	1380/85
159	<b>Zettendorf</b>	(dem) »Hansen dem Ffreytag (before him »Jöhel der Pek«)	3 Tgw	1380/85
160	<b>Zettendorf</b>	»Niclas und »Erhart«, his sons (before him »Hans Freitag«)	6 Tgw	1390/95
161	<b>Zettendorf</b>	(dem) »Hanssen Freytag dem Jungen, gegessen im Stainhof«	6 Tgw	1380/85
162	<b>Zettendorf</b>	»Jöhel Pek und Francz«, his son	3 Tgw	1370

## Appendix 7.5.

### Testimony of the earliest Nothaft fief book.

Cf. *appendix 7.4.*

(1)	More expansive fief holding that may be designated as knight's fees usually comprised a small noble residence and 'subject' landholdings scattered in several settlements. The holders of such fiefs were most often members of the Nothaft retinue. Some fiefs were held also by burghers of Cheb. The over lord (Nothaft) retained only supreme sovereignty, i.e. the right of control over the transfer of fiefs. <sup>4</sup>
(2)	The fief book from then contains specification not only the subject of the fief, but also the annual payments due from the fiefholders. For example, Cheb burgher Heckel had a Nothaft fief in the settlement of Slatina (Schlada) in the 1360s »acht kar zinses auf dez Rúpels hof, auf dez Nöltleins hof acht kar zinses, auf der Lengin hof. . . «. <sup>5</sup>
(3)	Small fiefs in the form of individual landholdings, non-landholding plots, bee hive lands, fishing right etc. were assigned either directly to peasants or burghers in return for a monetary or in-kind payment. <sup>6</sup> Some peasants held their landholding as heritable fiefs for which they paid an annual payment. <sup>7</sup>
(4)	Heritable fief tenure was formally and effectually introduced at latest in the second half of the 14th century, as an entry for the settlement of Schönwald made in the 1360s illustrates: »ihm und seiner elichen wirtin und ein zukünftigen erb, ez sein maid oder knecht«. <sup>8</sup>

<sup>4</sup> Singer, ed., *Das Nothaftische Lehensbuch*, 19–22.

<sup>5</sup> Singer, ed., *Das Nothaftische Lehensbuch*, 31–33, 79.

<sup>6</sup> Singer, ed., *Das Nothaftische Lehensbuch*, 29–30.

<sup>7</sup> Singer, ed., *Das Nothaftische Lehensbuch*, 19–20, 29–33.

<sup>8</sup> Singer, ed., *Das Nothaftische Lehensbuch*, 19, 87.

## **Appendix 7.6.**

### **Properties belonging to the Cheb Poor Clares according to the cartulary of 1476.**

For this appendix, we have selected entries from the Siegl edition of the Cheb Poor Clares' cartulary that inform of fief and landlord right in the Cheb city state and of the structure of feudal rents. The entries are ordered chronologically.

The first line of each table constitutes the material core of the original text that was copied into the cartulary. The second line describes the situation as to the property items current in 1476 as recorded by the authors of the cartulary. The third line contains data from the Cheb land tax register from 1469, if it proved possible to identify. We added a fourth line for cases where later entries in the Poor Clares' cartulary exist. References relate to the Siegl edition.

Edition:

Siegl, *Das Salbuch*.

Cf. Ar Cheb, book 1096, *Klosteuerbuch 1469*.

Table 1.

Settlement	Year	'Subject' tenant	Main payment	Additional payments and other	Note	Reference
Pograt / Podhrad	1316	Konrád	1 pound of hellers	2 hens	–	p. 36, no. 31
	1476	Krauβ	30 groschen	4 hens	the document for this payment is missing	
	1469	Krawβ	–	–	'subject' tenant of Jost Rudusch	–

Table 2.

Settlement	Year	'Subject' tenant	Main payment	Additional payments and other	Note	Reference
Harlas / Lesinka	1322	2 landholdings – Lupolt; Geir	–	everything that belongs to half of the settlement – ½ of the "keep", ½ of the moat and the fish in it	half of the settlement of Harlas	p. 42, no. 49
	1476	Stadler	5 kar of rye, 5 kar of oats	2 hens, 2 cheeses and 40 eggs	both landholdings combined into one	
	1469	not specified	–	–	–	–

Table 3.

Settlement	Year	'Subject' tenant	Main payment	Additional payments and other	Note	Reference
Voitersreuth / Vojtanov	1329	–	6 'kar' of rye	1 tithe	soul	p. 44, no. 54
	1476	Deyβler	6 'kar' of grain, ½ rye and ½ oats	1 'kar' of grain and 1 Rheinisch guilder that were payable to Lady Lenck, without written document	–	
	1469	not specified	–	–	–	–

Table 4.

Settlement	Year	'Subject' tenant	Main payment	Additional payments and other	Note	Reference
Rohr / Nový Drahov	1329	–	16 'kar' of grain	2 hens; 4 cheeses; 1 three-score of eggs; fishpond; 3 extraordinary payments (Easter, Pentecost, Christmas)	–	p. 44, no. 56
	1476	Nickel Smid's widow's children	14 'kar' of grain	–	it was not clear why they gave 2 'kar' less	
	1469	N Smidel	14 'kar' of grain	–	40 groschen in tax	–

Table 5.

Settlement	Year	'Subject' tenant	Main payment	Additional payments and other	Note	Reference
Hirschmühle	1330	mill	2 pounds of hellers	–	–	p. 45, no. 58.
	1476	mill	20 groschen	½ three-score of eggs, 2 cheeses	–	
	1469	not specified	–	–	–	–

Table 6.

Settlement	Year	'Subject' tenant	Main payment	Additional payments and other	Note	Reference
------------	------	------------------	--------------	-------------------------------	------	-----------

Rommersreuth / Skalka	1330	mill		1 pound of hellers		p. 45, no. 58.
	1476	mill	–	10 groschen		
	1469	Pet Müln´	2 ‘kar’ of grain and 6 viertels of rye	–	10 groschen in tax	

Table 7.

Settlement	Year	‘Subject’ tenant	Main payment	Additional payments and other	Note	Reference
Kötschwitz / Chocovice	1340	mill	–	2 ‘kar’ of wheat	soul	p. 48, no. 68
	1476	the miller’s wife’s son	–	2 ‘kar’ of wheat	–	
	1469	Lorenz Mülnerin	2 ‘kar’ of grain	–	10 groschen in tax	–
	1497	Puczel, miller	–	2 ‘kar’ of wheat	refused to pay	p. 48, no. 68

Table 8.

Settlement	Year	‘Subject’ tenant	Main payment	Additional payments and other	Note	Reference
Rohr / Nový Drahov	1343	Krapf	8 ‘kar’ of grain	settlement; Mannschaft	2 ‘kar’ each to the Poor Clares, Minorites, Dominicans and the Teutonic Order	pp. 48–49, no. 70
	1476	Rens	3 ‘kar’ of grain, ½ rye and ½ oats (one share each to the Poor Clares and Minorites)	–	not known why 1 ‘kar’ less; the subjects claim that it was waived for them in the past	
	1469	Heyncz Renß	1.5 ‘kar’ of grain (Teutonic Order); 1.5 ‘kar’ of grain to the Dominicans; 3 ‘kar’ of grain to the Poor Clares	–	23 groschen in tax	

Table 9.

Settlement	Year	‘Subject’ tenant	Main payment	Additional payments and other	Note	Reference
Rohr / Nový Drahov	1350	1 landholding	5 ‘kar’ of grain, ½ rye and ½ oats	–	–	p. 52, no. 80
	1476	Hans Smyd; Hertrich	2.5 ‘kar’ of grain each	–	–	
	1469	Hans Smid; Eberl Hertrich	7.5 ‘kar’ of grain (Eberl Hertrich: 2.5 ‘kar’ to the Poor Clares; 5 ‘kar’ to Albrecht Sack); 6.75 ‘kar’ (0.75 ‘kar’ to the Poor Clares; Hans Smid: 6 ‘kar’ to Albrecht Sack)	–	30 groschen; 37 groschen in tax	–

Table 10.

Settlement	Year	‘Subject’ tenant	Main payment	Additional payments and other	Note	Reference
Oedt / Poustka	1351	1 landholding	4 pounds of hellers;	–	–	

			2.5 'kar' of grain; 15 shillings of hellers			
	1476	Hans Goßel; Reinl; Rot; Peter Goßel	2.5 'kar' of grain and 7.5 groschen (Hans Goßel); 10 groschen (Reinl); 15 groschen (Rot); 15 groschen (Petr Goßel)	–	facit 4 pounds and 35 groschen in Oedt	p. 53, no. 83
	1469	Gossel; Nickel Reynl; Hanns Rot; Nickel Gossel	2.5 'kar' of grain and 7.5 groschen (Gossel); 2 'kar' of grain (Nickel Reynl); 2 'kar' of grain and 6 groschen (Hanns Rot); Nickel Gossel (15 groschen)	–	45 groschen; 30 groschen; 45 groschen; 25 groschen in tax	–

Table 11.

Settlement	Year	'Subject' tenant	Main payment	Additional payments and other	Note	Referen ce
Haid / Bor	1351	3 landholdings – Liebhart; Hannusch; Goltnagel	5.5 pounds of hellers minus 30 hellers; 3 'kar' of oats	–	–	p. 54, no. 85
	1476	Spengler; Hainl; Koler Smid	3 'kar' of grain and 25 groschen (Spengler); 20 groschen (Hainl); 12.5 groschen (Koler Smid)	–	fourth landholding, see below	
	1469	N Spengler; Hw'mel; Spengler furn Hw'mel	3 'kar' of oats (N Spengler); 20 groschen (Hw'mel); 1 'kar' of oats and 12.5 groschen (Spengler furn Hw'mel)	–	75 groschen; 40 groschen; 15 groschen in tax	

Table 12.

Settlement	Year	'Subject' tenant	Main payment	Additional payments and other	Note	Referen ce
Haid / Bor	1476	Merckel	37.5 groschen	½ 'kar' of rye; ½ 'kar' of oats	»ist kein prief vber, es stet in einem permentem puchlein«	p. 54, no. 85
	1469	Merckel	39 groschen	–	44 groschen in tax	

Table 13.

Settlement	Year	'Subject' tenant	Main payment	Additional payments and other	Note	Referen ce
Gehaag / Háje	1353	Peter Haßler	10 'kar' of grain	–	–	pp. 55– 56, no. 90
	1476	Peter Haßler	10 'kar' of grain, ½ rye and ½ oats	–	–	
	1469	Haszler	10 'kar' of grain	–	152 groschen in tax	–

Table 14.

Settlement	Year	'Subject' tenant	Main payment	Additional payments and other	Note	Referen ce
Schöba / Všeboř	1353	–	2 pounds of hellers	2 hens at Christmas	–	p. 56, no. 92
	1476	Pertel	20 groschen	2 hens	–	



	1469	Pertl' Fischer	7 'kar' of grain	–	18 groschen in tax	–
--	------	----------------	------------------	---	--------------------	---

Table 15.

Settlement	Year	'Subject' tenant	Main payment	Additional payments and other	Note	Reference
Polná / Hirschfeld	1355	2 landholdings	–	–	landholdings with all annual payments	p. 58, no. 98
	1476	Seufrid; Paulus Smyd	both 18 groschen	both 2 hens; tithes in chickens; tithes in flax; ½ three-score of eggs	–	
	1469	Hans Sewrid; Paul Dobrawer	both 18 groschen	–	11 groschen; 10 groschen in tax	–

Table 16.

Settlement	Year	'Subject' tenant	Main payment	Additional payments and other	Note	Reference
Lohma, Ober- / Horní Lomany	1355	1 landholding	10 'kar' of grain	with all annual payments, labour obligations, extraordinary payments etc.	–	p. 60, no. 102
	1476	Hans Puhler	10 'kar' of grain	extraordinary payments	–	
	1469	Hanns Pwbler	10 'kar' of grain	–	55 groschen in tax	–

Table 17.

Settlement	Year	'Subject' tenant	Main payment	Additional payments and other	Note	Reference
Au / Loužek	1357	1 landholding	9 'kar' of grain; 60 hellers	extraordinary payments	–	p. 61, no. 107
	1476	Krauthan	4 'kar' of rye; 5 'kar' of oats; 2.5 groschen	2 hens, 2 cheeses, 29 eggs	–	
	1469	Kuncz Krawthan	9 'kar' of grain	–	60 groschen in tax	–

Table 18.

Settlement	Year	'Subject' tenant	Main payment	Additional payments and other	Note	Reference
Širmitz / Žirovice	1359	Chlemme (Klement)	–	–	–	pp. 62–63, no. 112
	1476	Karg	–	–	–	
	1469	none	–	–	–	–

Table 19.

Settlement	Year	'Subject' tenant	Main payment	Additional payments and other	Note	Reference
Rohr / Nový Drahov	1359	Merbot	–	–	–	pp. 62–63, no. 112
	1476	Kroc	–	–	–	
	1469	none	–	–	–	

Table 20.

Settlement	Year	'Subject' tenant	Main payment	Additional payments and other	Note	Reference
Břıza / Pirk	1373	Hase	6 pounds of hellers	–	–	pp. 68–69, no. 131
	1476	Ott	–	–	never gave 6 pounds of hellers	

	1469	Ott	5.5 'kar' of grain	–	–	–
--	------	-----	--------------------	---	---	---

Table 21.

Settlement	Year	'Subject' tenant	Main payment	Additional payments and other	Note	Reference
Sirmitz / Žírovice	1378	Martin Schusel	1 'kar' of rye	–	–	pp. 70–71, no. 139
	1476	Perner	1 'kar' of rye	–	–	
	1469	none	–	–	–	–

Table 22.

Settlement	Year	'Subject' tenant	Main payment	Additional payments and other	Note	Reference
Oberndorf / Horní Ves	1382	–	10 'kar' of grain	–	24 'kar', 14 'kar' kept	p. 74, no. 151
	1476	Pez Schucz	–	–	–	
	1469	Lorenz Pecz vnd eine Geswystreyde	10 'kar' of grain	–	230.5 groschen in tax	–

Table 23.

Settlement	Year	'Subject' tenant	Main payment	Additional payments and other	Note	Reference
Schlada / Slatina	1392	3 landholdings – Wipfler; Türnagel; Wolfel	7 'kar' of grain (Wipfler); 7 'kar' of grain (Türnagel); 4 'kar' of grain	–	–	pp. 79–80, no. 170
	1476	Reinl; Ubelacker	5 'kar' of rye and 5 'kar' of oats (Reinl); 2 'kar' of rye and 2 'kar' of oats (Ubelacker)	–	two landholdings combined into one	
	1469	Nickel Reynl; Vbelacker	10 'kar' of grain (Nickel Reynl); 4 'kar' of grain (Vbelacker)	–	50 groschen; 55 groschen in tax	–

Table 24.

Settlement	Year	'Subject' tenant	Main payment	Additional payments and other	Note	Reference
Bříza / Pirk	1392	Herner	6.5 'kar' of grain; 1 pound of hellers	–	–	pp. 79–80, no. 170
	1476	Ott	3 'kar' of rye	–	–	
	1469	Ott	5.5 'kar' of grain	–	see above	–

Table 25.

Settlement	Year	'Subject' tenant	Main payment	Additional payments and other	Note	Reference
Oedt / Poustka	1407	–	1 tithe	–	–	p. 86, no. 189
	1476	Reinl	1 'kar' of rye and 1 'kar' of oats	–	unclear whether this is identical to data in document	
	1469	Nickel Reynl	2 'kar' of grain	–	see above	–

Table 26.

Settlement	Year	'Subject' tenant	Main payment	Additional payments and other	Note	Reference
Gehaag / Háje	1414	1 landholding	3 'kar' of grain	–	–	

	1476	Heg czu Hag	3 and 5 'kar' of grain, ½ rye and ½ oats (8 'kar' of grain in total)	2 hens	a document was issued for the extra 5 'kar', which has been lost	p. 86, no. 198
	1469	Hanns Hegen	8 'kar' of grain	–	25 groschen in tax	–

Table 27.

Settlement	Year	'Subject' tenant	Main payment	Additional payments and other	Note	Reference
Treutnitz / Dřenice	1418	–	15. Garbe as a tithe	–	imperial fief	p. 90, no. 204
	1476	Rott	15. Garbe as a tithe	–	–	
	1469	Kuncz Rot	7 'kar' of grain	–	46 groschen in tax	–

Table 28.

Settlement	Year	'Subject' tenant	Main payment	Additional payments and other	Note	Reference
Schlada / Slatina	1422	Braun	9 'kar' of grain	yes; Mannschaft	main payment separated from extraordinary payments	p. 91, no. 210
	1476	–	–	–	–	
	1469	N Reynl	9 'kar' of grain	–	(had tenure of two landholdings; see the first above) 35 groschen in tax	–

Table 29.

Settlement	Year	'Subject' tenant	Main payment	Additional payments and other	Note	Reference
Schöba / Všeboř	1426	–	16 groschen	–	2 Tgw of meadows on the River Odrava in the location of "Schwand"	p. 93, no. 216
	1476	Gocz of Cheb	16 groschen	–	–	
	1469	Hensel Web' von Albn'reüt / Heincz Perssner	–	–	2 Tgw of meadows; neither tax level nor landlord and annual payments specified	–

Table 30.

Settlement	Year	'Subject' tenant	Main payment	Additional payments and other	Note	Reference
Bruck / Mostek	1429	Hans, brother of Nickel of Mostek	–	(no Mannschaft; 20 groschen of annual payment and extraordinary payments payable to the Clarissine Becher)	–	p. 95, no. 221

	1476	Schintler	5 'kar' of oats; 20 groschen	–	–	
	1469	Schynntl'	5 'kar' of oats; 20 groschen	–	51 groschen in tax	–

Table 31.

Settlement	Year	'Subject' tenant	Main payment	Additional payments and other	Note	Reference
Stein / Skalka	1433	Stubner	3 'kar' of grain	–	–	p. 97, no. 228
	1476	Czulchner	3 'kar' of grain	–	–	
	1469	Fluthner (?)	–	–	neither landlord nor annual payment listed; 29 groschen in tax	–

Table 32.

Settlement	Year	'Subject' tenant	Main payment	Additional payments and other	Note	Reference
Höflas (Trebendorf) / Dvorek	1438	Nickel Neudorffer	10 'kar' of grain	–	imperial fief	pp. 101–102, no. 241
	1476	widow Reynl	10 'kar' of grain	–	–	
	1469	Symon Reynl	10 'kar' of grain	–	34 groschen in tax	–

Table 33.

Settlement	Year	'Subject' tenant	Main payment	Additional payments and other	Note	Reference
Voitersreuth / Vojtanov	1443	Fiechtner; Nickel Kern; Hans Pruler	4 'kar' of grain (Fiechtner); 9.5 groschen (Nickel Kern); 2 'kar' of grain (Hans Pruler)	–	–	p. 107, no. 260
	–	–	–	–	–	
	1469	unidentified	–	–	–	–

Table 34.

Settlement	Year	'Subject' tenant	Main payment	Additional payments and other	Note	Reference
Ottengrün / Otov	1454	<sup>2</sup> landholdings – Seyfrid; Nickel Pehr	altogether 2 three-score of Meissen groschen	4 hens	–	pp. 109–110, no. 271
	1476	–	altogether 2 three-score of Meissen groschen	4 hens	must be given by Jorg Jur residing in Ottengrün	
	1469	–	–	–	–	settlement not in the tax register

Table 35.

Settlement	Year	'Subject' tenant	Main payment	Additional payments and other	Note	Reference
Voitersreuth / Vojtanov	1460	Teufel	2 'kar' of grain	Mannschaft and extraordinary payments	–	p. 118, no. 296; p. 125, no. 317
	1476	–	–	–	–	

	1469	Venczel Teufel	2 'kar' of grain	–	11 groschen in tax	–
--	------	-------------------	------------------	---	-----------------------	---

*Table 36.*

Settlement	Year	'Subject' tenant	Main payment	Additional payments and other	Note	Referen ce
Gehaag / Háje	1473	Nickel Pühler	11 'kar' of grain, ½ rye and ½ oats	1 three-score of eggs; 2 hens; potentially labour obligations and Mannschaft	–	pp. 125– 126; no. 318
	1489	Pühler	11 'kar' of grain	–	–	
	1469	Gotzel	11 'kar' of grain	–	75 groschen in tax	–

*Table 37.*

Settlement	Year	'Subject' tenant	Main payment	Additional payments and other	Note	Referen ce
Hart / Lesina	–	–	–	–	–	p. 126, no. 319
	1473	–	tithe – 2 Garben (1 Garbe to the Teutonic Order)	small tithe – lambs, geese etc. (half to the Teutonic Order)	–	
	1469	–	–	–	none of the 'subject' tenants are listed as having the Poor Clares or the Teutonic Order as their landlord	–

## Appendix 7.7.

### Terminology of the tax registers from 1424, 1438 and 1469 and the taxation book from 1456.

According to:

Ar Cheb, book 1060, *Klosteuerbuch 1424*; book 1067, *Klosteuerbuch 1438* (Klír, et al., *Knihy*, 284–423); book 1084, *Klosteuerbuch (Schätzungsbuch) 1456* (Klír, et al., *Knihy*, 437–532); book 1096, *Klosteuerbuch 1469*.

Cf. Klír, et al., *Knihy*, 590–611.

Legal status	Land tax registers		Taxation book	Land tax register
	1424	1438 (copy of 1769)	1456	1469*
heritable fief	»erbhof« »herberg erb« »hof erb«	»Hof erb« »Erbhof« »Erbhoff«	»Erb kaufrecht« »hoff zu erb« »erb hoff «	»freys gut« »freys erbe«
free heritable fief; free landholding	»hof frey« »freyen hof« »herberg frey«	»freien Hof« »freier Hof« »Herberg frey« »Herberg frey« »Hof frey«	»freÿ kauffrecht« »freÿ kawfrecht« »freÿß gut«  »aigen hoff«	

\* – it is possible that in certain cases this concerned not a landholding, but a non-landholding plot

## Appendix 7.8.

### Overview of the types of landholdings and their legal status in the Cheb city state in 1424 and 1438.

According to:

Ar Cheb, book 1060, *Klosteuerbuch 1424*; book 1067, *Klosteuerbuch 1438* (Klír, et al., *Knihy*, 284–423).

		In absolute terms		Relatively	
		1424	1438	1424	1438
<b>Settlements</b>		99	113	x	x
<b>Taxpayers</b>		932	946	x	x
<b>Landholdings</b>		935	935	x	x
<b>‘Purchased’ landholdings</b>	<b>‘Hof’</b>	693	709	74.1 %	75.8 %
	<b>‘Herberge’</b>	189	154	20.2 %	16.5 %
	<b>‘Höfel’</b>	22	45	2.4 %	4.8 %
	<b>Mills</b>	27	27	2.9 %	2.9 %
	<b>Taverns</b>	4	0	0.4 %	0.0 %
<b>Heritable fiefs (‘free’ landholdings)</b>	<b>‘Hof’</b>	4	8	0.6 %	1.1 %
	<b>‘Herberge’</b>	1	0	0.5 %	0.0 %
	<b>‘Höfel’</b>	0	1	0.0 %	2.2 %
<b>Free heritable fiefs (‘free’ landholdings)</b>	<b>‘Hof’</b>	31	13	4.5 %	1.8 %
	<b>‘Herberge’</b>	18	6	9.5 %	3.9 %
	<b>‘Höfel’</b>	1	1	4.5 %	2.2 %

## Appendix 7.9.

### Small fiefs and non-landholding plots in Cheb tax documentation.

**Table A** offers an overview for better orientation in the distribution of fiefs in settlements in the Cheb city state in the 14th and 15th centuries. Excerpts were taken from (1) the earliest Nothaft fief book,<sup>9</sup> (2) the earliest Leuchtenberg fief book,<sup>10</sup> (3) a document with a list of Paulsdorfer fiefs from the end of the 13th century,<sup>11</sup> (4) the Cheb Poor Clares' cartulary,<sup>12</sup> (5) the Cheb Poor Clares' estate register,<sup>13</sup> (6) the Cheb city tax register from 1446<sup>14</sup> and also (7) a selective overview of the property of the Cheb burgher families, compiled by Heinrich Gradl.<sup>15</sup> To facilitate comparison, the side columns contain the number of landholdings that were listed in the Cheb land tax registers from 1424 and 1438 in the taxation book from 1456. Where the number of landholdings is in brackets, this involves the reconstruction by Wilhelm Heisinger.<sup>16</sup>

**Tables B–C** give an overview of the non-landholding plots in settlements in the Cheb city state according to the Cheb land tax registers from 1424 and 1438 and the taxation book from 1456.

Legend:

k – mentioned in the relevant fief book (the Nothaft or Leuchtenberger fief registers).

---

<sup>9</sup> Singer, ed., *Das Nothaftische Lehensbuch*.

<sup>10</sup> Völkl, ed., "Das älteste Leuchtenberger Lehenbuch".

<sup>11</sup> ME, 512, pp. 186–187.

<sup>12</sup> Siegl, "Das Salbuch".

<sup>13</sup> SOKA Cheb, fond 1, book no. 1003, *Urbar der Clarissinnen ab 1464*.

<sup>14</sup> Ar Cheb, book 1424, *Losungsbuch 1446*.

<sup>15</sup> Gradl, *Die Chroniken*.

<sup>16</sup> Heisinger, "Die Egerer Klosteuerbücher".



*Table A. Distribution of small fiefs in the Cheb city state.*

Settlement	Fiefs						Number of landholdings		
	Nothaft	Leuchtenberg	Paulsdorfer	Waldsassen	Imperial	Other	1424	1438	1456
Albenreuth, Alt-		k, 1366, 1490					4	4	4
Albenreuth, Neu-		k, 1366, 1490					(22)	22	(22)
Altenteich							8	7	7
Asch							7	8	7
Au	k						8	8	8
Berg							7	8	8
Boden (St. Anna)							4	4	4
Bruck							4	4	3
Dietersgrün	k						10	9	9
Döba							2	2	2
Doberau	k						4	5	5
Dölitz							6	4	5
Dürr							4	4	4
Dürrnbach	k						13	12	12
Ensenbruck	k						5	6	6
Fischern	k				1401, 1446		12	10	11
Fonsau							4	4	4
Förba							3	3	3
Frauenreuth	k	k					28	25	23
Gaßnitz			ca 1299, 1429, 1446				22	21	23
Gehag					1446		15	11	12
Gosel							(6)	(6)	(6)
Grün (Thurn)	k	k	ca 1299				8	8	(8)
Grün (Wildstein)	k		ca 1299				4	3	3
Hagengrün	k						5	4	4
Haid	k						9	5	9
Harlas					1446		3	2	3
Hart	k				1446		4	3	4

Settlement	Fiefs						Number of landholdings		
	Nothaft	Leuchtenberg	Paulsdorfer	Waldsassen	Imperial	Other	1424	1438	1456
Hartessenreuth	k				1446		6	5	5
Haslau	k	k					37	41	(39)
Hatzenreuth							2	2	3
Hilpersgrün							1	x	x
Hirschfeld							9	(9)	(9)
Hirschmühle							(1)	1	(1)
Höflas (Konersreuth)				1431	1446		5	(5)	(5)
Höflas (Lohma)							2	2	(2)
Höflas (Trebendorf)					1446		6	6	7
Holerhof							(1)	1	(1)
Honnorsdorf	k				1290, 1446		12	16	16
Kinsberg							(7)	(7)	(7)
Klinghart	k						(10)	(10)	(10)
Knöba	k				1446		(8)	7	7
Konradsgrün			ca 1299				25	23	24
Kornau	k						7	5	5
Kötschwitz				n	1290		9	12	9
Kreutzenstein							3	3	3
Kropitz						1416	7	5	7
Kunreuth, Ober-					1401, 1446		12	12	12
Kunreuth, Unter-					1401, 1446		(8)	8	8
Lapitzfeld	k	k					4	4	4
Leubners Hof							(2)	3	(2)
Liebeneck					1446		4	4	3
Liebenstein							(23)	(23)	(23)
Lindau							8	(8)	(8)
Lindau, Ober-			ca 1299				8	6	6
Lindau, Unter-							9	7	7
Lohma, Ober-	k, 1446						(19)	17	16

Settlement	Fiefs						Number of landholdings		
	Nothaft	Leuchtenberg	Paulsdorfer	Waldsassen	Imperial	Other	1424	1438	1456
Lohma, Unter-							10	9	9
Losau, Ober-							8	8	9
Losau, Unter-							10	9	9
Markhausen	k						15	13	14
Matzelbach					1401		3	3	4
Mies							3	5	4
Mühlbach	k				1446		15	13	14
Mühlessen	k						16	15	14
Mühlgrün							12	11	11
Nebanitz	k				1446		12	10	12
Neudorf					1446		14	14	14
Nonnengrün							5	5	5
Oberndorf	k						11	11	10
Oedt	k						16	16	15
Oschwitz	k						12	10	11
Ottengrün (Albenreuth)		k					13	12	(13)
Ottengrün (Haslau)	k						7	6	6
Palitz							17	17	17
Pilmersreuth, Ober-	k		ca 1299, 1446				8	8	8
Pilmersreuth, Unter-			ca 1299				10	8	8
Pirk	k				1446		11	10	10
Pograt	k						(13)	14	12
Querenbach							(11)	(11)	(11)
Ratsam	k						12	12	9
Reichersdorf							(7)	8	8
Reisig							(6)	6	7
Riehm	k						(9)	(9)	(9)
Rohr	k, 1446						12	13	12
Rommersreuth					1446		(14)	14	13

Settlement	Fiefs						Number of landholdings		
	Nothaft	Leuchtenberg	Paulsdorfer	Waldsassen	Imperial	Other	1424	1438	1456
Rossenreuth					1446		(5)	5	5
Sebenbach	k						6	6	6
Seichenreuth	k				1460		7	7	8
Seussen							(7)	5	7
Scheibenreuth			ca 1299, 1446				17	16	17
Schirnding	k, 1426, 1461						17	15	15
Schlada	k			n			13	13	11
Schloppenhof (Schönl.)							(1)	1	(1)
Schlottenhof - Wildenhof							(2)	2	2
Schöba	k		ca 1299, 1429, 1432, 1446				16	15	15
Schön, Ober-							7	9	8
Schön, Unter-							5	6	7
Schönberg	k						(5)	(5)	(5)
Schönlind (Schloppenhof)				n			14	16	9
Schüttüber			ca 1299				9	5	(5)
Sirmitz				n			7	7	7
Sorgen	k, 1446						3	3	3
Stabnitz							15	15	14
Stadel	k						2	2	2
Stein	k		ca 1299				11	9	12
Stobitzhof							(1)	1	(1)
Taubrat							10	9	10
Thiemreuth							3	2	2
Thurn	k	k			1446		2	2	2
Tipessenreuth	k	k	ca 1299		1451		4	5	4
Tobiesenreuth	k						6	(5)	(5)
Trebendorf	k					1386	7	7	7
Treunitz							21	17	19
Triesenhof							6	6	6

Settlement	Fiefs						Number of landholdings		
	Nothaft	Leuchtenberg	Paulsdorfer	Waldsassen	Imperial	Other	1424	1438	1456
Trogau							5	5	6
Ulrichsgrün							14	12	14
Voitersreuth, Hinter-	k						9	9	8
Voitersreuth, Vorder-	k						10	10	9
Watzgenreuth	k						6	5	5
Wildstein	k						47	(47)	(47)
Wogau					1423		10	9	8
Zettendorf	k						14	11	12

**Table B.** *Non-landholding plots in the Cheb land tax register from 1424 (fragment).*

Settlement	Number of landholdings	Non-landholding plots (1424)							
	1424	Number	measured plot		unmeasured plot		'Erbe'	'Other'	External localisation (cf. <i>fig. 7.1.-7.2.</i> )
			Tgw	Mg	Wiese	Acker			
Albenreuth, Alt-	4	1	6	1.5					
Albenreuth, Neu-	(22)	0							
Altenteich	8	0							
Asch	7								
Au	8	4	21	31					
Berg	7	2		21					
Boden (St. Anna)	4	3	2	19.2 5				garden	Schönlinde (2,5 Tgw)
Bruck	4	3	5.5	5				one half of a garden	
Dietersgrün	10	2	6						
Döba	2	0							
Doberau	4	3	4.5	7					
Dölitz	6	2	5.5	5		1			
Dürr	4	0							
Dürrnbach	13	5	11.5			1			Schöba (1 meadow)
Ensenbruck	5	1		2					
Fischern	12	0							
Fonsau	4	0							
Förba	3	2	3.5	10					Nebanitz (10 Mg)
Frauenreuth	28	16	25	98				two gardens	
Gaßnitz	22	11	21.75	23					
Gehag	15	6	6	27.5					
Gosel	(6)	0							
Grün (Thurn)	8	0							
Grün (Wildstein)	4	0							
Hagengrün	5	0							
Haid	9	2	3.5	2.5					
Harlas	3	1	2.5						

Settlement	Number of landholdings	Non-landholding plots (1424)							
	1424	Number	measured plot		unmeasured plot		'Erbe'	'Other'	External localisation (cf. <i>fig. 7.1.-7.2.</i> )
			Tgw	Mg	Wiese	Acker			
Hart	4	2	1		1				
Hartessenreuth	6	1		1					
Haslau	37	3	3	3				beehives	
Hatzenreuth	2	1	1						
Hilpersgrün	1								
Hirschfeld	9	0							
Hirschmühle	(1)	0							
Höflas (Konersreuth)	5	0							
Höflas (Lohma)	2	0							
Höflas (Trebendorf)	6	2	2	9					
Holerhof	(1)								
Honnersdorf	12	11	23.5	27					Schöba (3 Mg)
Kinsberg	(7)								
Klinghart	(10)								
Knöba	(8)								
Konradsgrün	25	0							
Kornau	7	2	2	24					
Kötschwitz	9	5	11.75	24.5					Schön (10 Mg)
Kreutzenstein	3	0							
Kropitz	7	0							
Kunreuth, Ober-	12								
Kunreuth, Unter-	(8)								
Lapitzfeld	4	0							
Leubners Hof	(2)								
Liebeneck	4	0							
Liebenstein	(23)								
Lindau	8	1		1					
Lindau, Ober-	8	0							

Settlement	Number of landholdings	Non-landholding plots (1424)							
	1424	Number	measured plot		unmeasured plot		'Erbe'	'Other'	External localisation (cf. <i>fig. 7.1.-7.2.</i> )
			Tgw	Mg	Wiese	Acker			
Lindau, Unter-	9	0							
Lohma, Ober-	(19)								
Lohma, Unter-	10	4	3	17					
Losau, Ober-	8	0							
Losau, Unter-	10	2	3.5						
Markhausen	15	4	5	10					
Matzelbach	3	0							
Mies	3	2	5.5	3					
Mühlbach	15	4	6	2					
Mühlessen	16	6	6	11					
Mühlgrün	12	5	8.5	9.5					
Nebanitz	12	4	2	12					
Neudorf	14	1	2						
Nonnengrün	5	2			1		1		
Oberndorf	11	8	35.25	21.5					
Oedt	16	1		2					
Oschwitz	12	8	5.25	34					
Ottengrün (Albenreuth)	13	5	15	10					
Ottengrün (Haslau)	7	0							
Palitz	17	1	4						
Pilmersreuth, Ober-	8	3	11	5.5					
Pilmersreuth, Unter-	10	4	7	28					
Pirk	11	3	5.5	2					
Pograt	(13)								
Querenbach	(11)								
Ratsam	12	3	5	6					
Reichersdorf	(7)								
Reisig	(6)								



Settlement	Number of landholdings	Non-landholding plots (1424)							
	1424	Number	measured plot		unmeasured plot		'Erbe'	'Other'	External localisation (cf. <i>fig. 7.1.-7.2.</i> )
			Tgw	Mg	Wiese	Acker			
Riehm	(9)								
Rohr	12	6	16.5	9.5					Gaßnitz (2.5 Mg)
Rommersreuth	(14)								
Rossenreuth	(5)								
Sebenbach	6	3	6	27.5					Schön (24 Mg)
Seichenreuth	7	0							
Seussen	(7)	0							
Scheibenreuth	17	4	32						Dörflein (19 Tgw)
Schirnding	17	5	23.5	9					
Schlada	13	5	3.5	10.5					
Schloppenhof (Schönl.)	(1)								
Schlottenhof - Wildenhof	(2)								
Schöba	16	9	39.5	54					
Schön, Ober-	7	0							
Schön, Unter-	5	4	9	20					
Schönberg	(5)								
Schönlind (Schloppenhof)	14	6	16	36					
Schüttüber	9	1	3						
Sirmitz	7	0							
Sorgen	3	0							
Stabnitz	15	5	11	16					Dörflein (?)
Stadel	2	0							
Stein	11	5	12	18					
Stobitzhof	(1)								
Taubrat	10	1	1						
Thiemreuth	3	0							
Thurn	2	0							
Tipessenreuth	4	1	0.5	3					

Settlement	Number of landholdings	Non-landholding plots (1424)							External localisation (cf. <i>fig. 7.1.-7.2.</i> )
	1424	Number	measured plot		unmeasured plot		'Erbe'	'Other'	
			Tgw	Mg	Wiese	Acker			
<b>Tobiesenreuth</b>	6	0							
<b>Trebendorf</b>	7	1	11						
<b>Treunitz</b>	21	9	24	41		2			unspecified near of the town of Kynšperk
<b>Triesenhof</b>	6	1						1 abandoned garden	
<b>Trogau</b>	5	0							
<b>Ulrichsgrün</b>	14	2		7					
<b>Voitersreuth, Hinter-</b>	9	1		3					
<b>Voitersreuth, Vorder-</b>	10	0							
<b>Watzgenreuth</b>	6	6	29						
<b>Wildstein</b>	47	4	5	12					
<b>Wogau</b>	10	0							
<b>Zettendorf</b>	14	2	3	1					
<b>TOTAL</b>	-	<b>243</b>	<b>543.5</b>	<b>783.3</b>	<b>2</b>	<b>4</b>	<b>1</b>	<b>-</b>	<b>-</b>

*Table C. Non-landholding plots in the Cheb land tax register from 1438 and in the tax taxation book from 1456.*

Settlements	Number of landholdings		Non-landholding plots (1438)								Non-landholding plots (1456)							
	1438	1456	Number	Tgw	Mg	Meadows	Fields	'Erbe'	Other	External localisation (cf. fig. 7.1.)	Number	Tgw	Mg	Meadows	Fields	'Erbe'	Other	External localisation (cf. fig. 7.1.)
Albenreuth, Alt-	4	4	2	7							2		2					Mieß (1 Tgw); Dörflein (1 Tgw)
Albenreuth, Neu-	22	(22)	2		1		1											
Altenteich	7	7	1		0.5					Wildstein (0.5 Mg)								
Asch	8	7																
Au	8	8	3	17	30	1	1		(a field with a meadow)		4	17	22		1	1		
Berg	8	8	2				2				0							
Boden (St. Anna)	4	4																
Bruck	4	3	2	1	7				two gardens		3	6	2.5				1 zahrad a	Mühlessen (1 Tgw); Frauenreuth (2 Tgw); Frauenreuth (1 Mg)
Dietersgrün	9	9	0															
Döba	2	2	0								0							
Doberau	5	5	3	3	1	1				Hart (1 Erbe. 1 Tgw); Frauenreuth (1 meadow)	4	8		1	1			near of the town of Kynšperk (6 Tgw); Au (1.5 Tgw); Frauenreuth (0.5 Tgw)
Dölitz	4	5	3	11	39.5						1	4	15					
Dürr	4	4	0															

<b>Dürnbach</b>	12	12	2	1	2						2	1			1			
<b>Ensenbruck</b>	6	6	1	2							1				1			Höflein (1 meadow)
<b>Fischern</b>	10	11	0								1	6	6					Ratsam (1 Tgw)
<b>Fonsau</b>	4	4	1	10	8						1	3.5						
<b>Förba</b>	3	3	2	0	9.5						1	6	6					
<b>Frauenreuth</b>	25	23	11	11	6	5	5	4		Hilpoltsgrün ('Erbe'); (4 a field and a meadow); (1 a field with a garden)	10	5	11	7	4	1	4.5 zahrad	
<b>Gaßnitz</b>	21	23	14	3				15	(1 'Erbe' and Tgw)		10	17	2		3			Dörflein (2 Tgw); Gaßnitz (2 Tgw); Dörflein (3 meadows)
<b>Gehag</b>	11	12	5		33.5	2					6	3.5	23	4				Lindau (1 Tgw)
<b>Gosel</b>	(6)	(6)	0															
<b>Grün (Thurn)</b>	8	(8)									1	1						
<b>Grün (Wildstein)</b>	3	3	1					1			1	2.25	5					everything between Wildstein and Grün
<b>Hagengrün</b>	4	4	0								0							
<b>Haid</b>	5	9	4			2		4			2	1		1	1			
<b>Harlas</b>	2	3	2	8	1.75			1										
<b>Hart</b>	3	4	0								1				1			Markhausen (1 meadow)
<b>Hartessenreuth</b>	5	5	2		5.5	1					1	7						Nebanitz (7 Tgw)
<b>Haslau</b>	41	(39)	2					2										

<b>Hatzenreuth</b>	2	3	0							1		2		1			
<b>Hilpersgrün</b>	x	x															
<b>Hirschfeld</b>	(9)	(9)								0							
<b>Hirschmühle</b>	1	(1)	0														
<b>Höflas (Konersreuth)</b>	(5)	(5)															
<b>Höflas (Lohma)</b>	2	(2)	0														
<b>Höflas (Trebendorf)</b>	6	7	3	2		1	1			0							
<b>Holerhof</b>	1	(1)	1	3.5	3					1		4					
<b>Honnorsdorf</b>	16	16	9	31.5	31.5	2	1		1 garden; (2 fields and Tgw)	13	33	48		3	2		Kötschwitz (1 meadow); Nieder- Schön (9 Mg); Heiligen Kreutz (3 Mg); Dölitz (3.5 Mg); Schön (9 Mg); Dölitz (4.5 Tgw)
<b>Kinsberg</b>	(7)	(7)															
<b>Klinghart</b>	(10)	(10)															
<b>Knöba</b>	7	7	4	2		2	3	1	(2 fields with a meadow )	3	1.5		1	1			(Nothaft fief: field and meadow)
<b>Konradsgrün</b>	23	24	0							0							
<b>Kornau</b>	5	5	1			1				4	4	1	1				Schön (1 Mg); Tipessenreuth (1 Tgw); Wogau (1 Tgw)
<b>Kötschwitz</b>	12	9	4	8.5	24.5		1			4	19.5	32					Lehenstein (6 Mg); Au (3 Tgw)

<b>Kreutzenstein</b>	3	3	2	1	2						1		2.5						
<b>Kropitz</b>	5	7	2					2			1					1			
<b>Kunreuth, Ober-</b>	12	12	3	1					1		5	1				4			Ratsam (1 Tgw); Ratsam (1 meadow); Mühlbach (1 meadow)
<b>Kunreuth, Unter-</b>	8	8	1								1		2			2			Mühlbach (1 meadow)
<b>Lapitzfeld</b>	4	4	1						1		1					1			
<b>Leubners Hof</b>	3	(2)																	
<b>Liebeneck</b>	4	3	2	8	4						1					0			
<b>Liebenstein</b>	(23)	(23)																	
<b>Lindau</b>	(8)	(8)	0								0								
<b>Lindau, Ober-</b>	6	6	0								0								
<b>Lindau, Unter-</b>	7	7	0								0								
<b>Lohma, Ober-</b>	17	16	8	4	18.5	1	1		(a field with a meadow)		10	8	23.5	3	2	1			Au (1 Tgw)
<b>Lohma, Unter-</b>	9	9	4	3	5	1					1		1						
<b>Losau, Ober-</b>	8	9	1								1								
<b>Losau, Unter-</b>	9	9	0								0								
<b>Markhausen</b>	13	14	3		2	1	1				5	6	1	4	1				Zettendorf (2 Tgw); Ratsam (4 Tgw); Ratsam (1 Mg)
<b>Matzelbach</b>	3	4	0								2	3	4						

<b>Mies</b>	5	4	3				1	2			1	1	1.5					Dölitz (1 Tgw)
<b>Mühlbach</b>	13	14	3	5							3	9			2			Fischern (1 meadow); Markhausen (3 Tgw); Ratsam (2 Tgw)
<b>Mühlessen</b>	15	14	2					2			2	1				1		Au (1 Tgw)
<b>Mühlgrün</b>	11	11	8			2	6	4	(a field with a meadow)		8	2	0	4	6	1		
<b>Nebanitz</b>	10	12	7	9	16					Nebanitz (garden)	4	5	24					Treunitz (9 Mg); Wogau (1 Tgw)
<b>Neudorf</b>	14	14	2	2							1				1			
<b>Nonnengrün</b>	5	5	2	2			1			Nebanitz (1 meadow)	0							
<b>Oberndorf</b>	11	10	4	20	5	1			1 garden		2	11		1	1			
<b>Oedt</b>	16	15	3	4			1				3	3	2	1				
<b>Oschwitz</b>	10	11	4	1		1		1										
<b>Ottengrün (Albenreuth)</b>	12	(13)	3				2	1										
<b>Ottengrün (Haslau)</b>	6	6	0															
<b>Palitz</b>	17	17	1				1				1				1			
<b>Pilmersreuth, Ober-</b>	8	8	5	8	24.5			2			4	9	13	1	1	1		Zettendorf (2 Tgw); Mühlbach (2 Tgw)
<b>Pilmersreuth, Unter-</b>	8	8	3	3	9						3	2.5	7		2			Fechlern (2 Mg); Kötschwitz (1 meadow); Mühlbach (1 meadow)
<b>Pirk</b>	10	10	1	2	1.5						4	3	1.5		1			Zettendorf (1 Tgw)

<b>Pograt</b>	14	12	3	4	6						1				1			
<b>Querenbach</b>	(11)	(11)	0															
<b>Ratsam</b>	12	9	1	0.5														
<b>Reichersdorf</b>	8	8	2	4	10	1	1				4	3.5	6			1		Honnersdorf (Erbe); Schön (5 Mg); Dölitz (1 Mg)
<b>Reisig</b>	6	7	1		3.5						1			2	1			
<b>Riehm</b>	(9)	(9)	1	4														
<b>Rohr</b>	13	12	4	4		2	3		(two fields with a meadow )									
<b>Rommersreuth</b>	14	13	1				1				0							
<b>Rossenreuth</b>	5	5	3			1	3	1	(a field with a meadow )		1	3						
<b>Sebenbach</b>	6	6	4	9	34						2	3.5	1					
<b>Seichenreuth</b>	7	8	2				1	1			0							
<b>Seussen</b>	5	7	0															
<b>Scheibenreuth</b>	16	17	7	24			4				4	12.5						Gaßnitz (2.5 Tgw; 2 Tgw); Dörflein (2 Tgw)
<b>Schirnding</b>	15	15	7	6			3											
<b>Schlada</b>	13	11	4	8	4			1			3	4	2		1			
<b>Schloppenhof (Schönl.)</b>	1	(1)	0															
<b>Schlottenhof - Wildenhof</b>	2	2	0								0							



<b>Schöba</b>	15	15	7	25.5	19	1					6	18	13.5					Sebenbach (3 Tgw)
<b>Schön, Ober-</b>	9	8	1					1			1	1		1	1			
<b>Schön, Unter-</b>	6	7	1		2						3	3	5					Dölitze (2 Tgw)
<b>Schönberg</b>	(5)	(5)	0															
<b>Schönlind (Schloppenhof)</b>	16	9	5	17	11	1					3	4	3	1				
<b>Schüttüber</b>	5	(5)	1				1		(a forest and a meadow)									
<b>Sirmitz</b>	7	7	0								0							
<b>Sorgen</b>	3	3	0								0							
<b>Stabnitz</b>	15	14	8		2		2	6	(a forest and a meadow)		4	5	9	1		1		
<b>Stadel</b>	2	2	0								1	3		1	2			Schüttüber (field and meadow)
<b>Stein</b>	9	12	4	24	18			1			3	4	3		2			Markhausen (1 meadow)
<b>Stobitzhof</b>	1	(1)	1					1			1	3						Wogau (1 Tgw)
<b>Taubrat</b>	9	10	1					1			1			1				Gehaag (1 field)
<b>Thiemreuth</b>	2	2	0								0							
<b>Thurn</b>	2	2	0								0							
<b>Tipessenreuth</b>	5	4	0								0							
<b>Tobiesenreuth</b>	(5)	(5)	0															
<b>Trebendorf</b>	7	7	3	11			1				1	16						Wogau (2 Tgw)

<b>Treunitz</b>	17	19	7	9.5	28					Stabnitz (1 Tgw)	7	7.5	27	1	1			Treunitz (1 field); Gaßnitz (1 Tgw); Dörflein (1.5 Tgw)
<b>Triesenhof</b>	6	6	2		1			1	1 garden		2			2				
<b>Trogau</b>	5	6	0								1		15					
<b>Ulrichsgrün</b>	12	14	1					1			1			1				
<b>Voitersreuth, Hinter-</b>	9	8	0								0							
<b>Voitersreuth, Vorder-</b>	10	9	1					1			2				2			Krapitz (meadow); Markhausen (meadow)
<b>Watzgenreuth</b>	5	5	4	9.5			1	1			3	14						Au (4 Tgw); Wogau (3 Tgw); Knöba (3 Tgw); Harlas (2 Tgw)
<b>Wildstein</b>	(47)	(47)																
<b>Wogau</b>	9	8	4		9		3	1			4	5		2	1			
<b>Zettendorf</b>	11	12	5	13	1					Markhausen (1 Mg)	9	30.5	4		1			Markhausen (3 and 3 Tgw); Mühlbach (2 Tgw); Stein (2 Tgw); Fischern (1 Tgw); Liebeneck (1 Tgw)
<b>TOTAL</b>			<b>261</b>	<b>367.5</b>	<b>440.3</b>	<b>31</b>	<b>56</b>	<b>62</b>			<b>212</b>	<b>351.3</b>	<b>353</b>	<b>41</b>	<b>57</b>	<b>11</b>		

## **Appendix 9.1.**

### **Distribution of landlord right in settlements in the Cheb city state in 1469.**

According to:

Ar Cheb, book 1096, Klosterbuch 1469.

Cf. Heisinger, “Die Egerer Klosterbücher”, Tabelle 9.

Settlement	Number of landholdings	No data	Burghers			Nobility	Peasants	Church					‘Free’		Unidentified landlord	Total secular	Total ecclesiastic	Note
			Burghers Cheb (not including burghers with castles)	Burghers outside Cheb	Burghers with castles			Poor Clares	Teutonic Order	Crusaders of the Red Star (infirmary)	Waldsassen Abbey	For salvation of the soul	‘Free’ landholdings	‘Free’ heritable landholdings				
Albenreuth, Alt-	4		2									2				2	2	
Altenteich	7				7											7	0	
Au	8	2	2					1	1	2						2	4	plus 1 meadow
Berg	7						1		6							1	6	
Bruck	4	1						2				1				0	3	soul - to the Poor Clares
Dietersgrün	9	5	1						1	2						1	3	plus 1 meadow
Döba	2	1						1								0	1	
Doberau	5	2	1							1			1			1	1	
Dölitz	3		1										2			1	0	plus 1 meadow
Dürr	3				2							1				2	1	
Dürrnbach	13	4			8					1						8	1	
Ensenbruck	6							6								0	6	

Settlement	Number of landholdings	No data	Burghers			Nobility	Peasants	Church					‘Free’		Unidentified landlord	Total secular	Total ecclesiastic	Note
			Burghers Cheb (not including burghers with castles)	Burghers outside Cheb	Burghers with castles			Poor Clares	Teutonic Order	Crusaders of the Red Star (infirmary)	Waldsassen Abbey	For salvation of the soul	‘Free’ landholdings	‘Free’ heritable landholdings				
<b>Fischern</b>	10	1	2			4		1		2						6	3	plus 1 meadow
<b>Fonsau</b>	5	1						4								0	4	
<b>Förba</b>	3							3								0	3	
<b>Frauenreuth</b>	24	3	2		1	4			13					1		7	13	
<b>Gaßnitz</b>	22	1	18.5						0.5					2		18.5	0.5	
<b>Gehaag</b>	12	2	5		1			2						2		6	2	plus 1 field
<b>Grün (Wildstein)</b>	3		2		1											3	0	
<b>Hagengrün</b>	4							4								0	4	
<b>Haid</b>	8		0		1			4		3						1	7	
<b>Harlas</b>	2	1	1													1	0	plus the priester from Skalná (Wildstein) from the meadow
<b>Hart</b>	5		2		2									1		4	0	‘Erb’ = Albrecht mer (landholding ?)
<b>Hartessenreuth</b>	6	1						3					1	1		0	4	
<b>Hatzenreuth</b>	2									2						0	2	

Settlement	Number of landholdings	No data	Burghers			Nobility	Peasants	Church					‘Free’		Unidentified landlord	Total secular	Total ecclesiastic	Note
			Burghers Cheb (not including burghers with castles)	Burghers outside Cheb	Burghers with castles			Poor Clares	Teutonic Order	Crusaders of the Red Star (infirmary)	Waldsassen Abbey	For salvation of the soul	‘Free’ landholdings	‘Free’ heritable landholdings				
Hirschfeld	4		2						2						2	2		
Höflas (Trebendorf)	6		4									2			4	2	plus 1 forest	
Hohlerhof	1						1								0	1		
Honnorsdorf	12	1	2.5			1		1.5	3		1		2		3.5	5.5	plus 3 meadows	
Knöba	8		5				1		1			1			5	2		
Konradsgrün	24	6						18							0	18		
Kornau	5		3					1	1						3	2		
Kötschwitz	12		7				2.5		1		0.5		1		7	4	plus 1 meadow	
Kreuzenstein	3							3							0	3		
Kropitz	7	2	2			3									5	0	plus 1/2 of a landholding elsewhere	
Kunreuth, Ober-	10	5	1		3						1				4	1		
Kunreuth, Unter-	8		6			1					1				7	1		
Lapitzfeld	4		3									1			3	0		

Settlement	Number of landholdings	No data	Burghers			Nobility	Peasants	Church					‘Free’		Unidentified landlord	Total secular	Total ecclesiastic	Note
			Burghers Cheb (not including burghers with castles)	Burghers outside Cheb	Burghers with castles			Poor Clares	Teutonic Order	Crusaders of the Red Star (infirmary)	Waldsassen Abbey	For salvation of the soul	‘Free’ landholdings	‘Free’ heritable landholdings				
Liebeneck	4		2									2				2	2	
Lindau, Ober-	6							6								0	6	
Lindau, Unter-	6	4	2													2	0	
Lohma, Ober-	15		4					3	5	1	1	1				4	11	1 meadow; 1 field and meadow
Lohma, Unter-	9	0				2			2				1	2	2	2	2	(? - two Koppen)
Losau, Ober-	9	9														0	0	
Markhausen	15	2	4				1									7	1	(? - 1 Zehe von Anzberg)
Matzelbach	4	3	1													1	0	
Mühlbach	14	1	4			1			1				2	5		5	3	1 the priester from the meadow
Mühlessen	14		1		6	5							2			12	2	
Mühlgrün	11		2						2	7						2	9	
Nebanitz	10		9							1						9	1	plus 1 meadow
Neudorf	14				7	1				1.5			3.5	1		8	5	

Settlement	Number of landholdings	No data	Burghers			Nobility	Peasants	Church					‘Free’		Unidentified landlord	Total secular	Total ecclesiastic	Note
			Burghers Cheb (not including burghers with castles)	Burghers outside Cheb	Burghers with castles			Poor Clares	Teutonic Order	Crusaders of the Red Star (infirmary)	Waldsassen Abbey	For salvation of the soul	‘Free’ landholdings	‘Free’ heritable landholdings				
Nonnengrün	5						5								0	5		
Oberndorf	10		4				3	1				2			4	6		
Oedt	14		1			6	4		1			1	1		7	6		
Oschwitz	11	1						10							0	10		
Ottengrün (Haslau)	6	1				5									5	0		
Palitz	16	1	15												15	0	(2 landholdings in one)	
Pilmersreuth, Ober-	9		5									1	3		5	1		
Pilmersreuth, Unter-	9		6				1.5	0.5	1						6	3		
Pirk	9	0	4				1					1	2	1	4	2	(? - 1 Zehe von Anzberg)	
Pograt	13	3			8		1		1						8	2	(1 landholding + smallholding)	
Rathsam	9	3	1	1			1					2	1		3	2		
Reichersdorf	7				3			1				2	1		3	3		
Reisig	5								5						0	5	plus 1 meadow	



Settlement	Number of landholdings	No data	Burghers			Nobility	Peasants	Church					‘Free’		Unidentified landlord	Total secular	Total ecclesiastic	Note
			Burghers Cheb (not including burghers with castles)	Burghers outside Cheb	Burghers with castles			Poor Clares	Teutonic Order	Crusaders of the Red Star (infirmary)	Waldsassen Abbey	For salvation of the soul	‘Free’ landholdings	‘Free’ heritable landholdings				
Riehm	4		1			1							2			2	2	
Rohr	12	2	1	1		3		3.3	0.3				0,3		1	5	3,9	plus 1 meadow; (? - Hauptmann von Schirnding)
Rommersreuth	15		10			0.5		1	2.5				1			10,5	4,5	
Rossenreuth	5		1					1		1			2			1	4	
Sebenbach	5		2					0.5	1	1.5						2	3	plus Och zu Langenbruck
Seichenreuth	10		2.5		1					1.5			3	2		3,5	4,5	
Seussen	7	4											2	1		0	2	
Scheibenreuth	17	6	4.5		6.5											11	0	plus Gemein
Schirnding	13	7	4										1	1		4	1	
Schlada	12	2	2		1			5		2						3	7	
Schlottenhof - Wildenhof	2				1											1	0	
Schöba	14	2	6.5					3.5		1			1			6,5	5,5	plus 2 meadow
Schön, Ober-	7									7						0	7	

Settlement	Number of landholdings	No data	Burghers			Nobility	Peasants	Church					‘Free’		Unidentified landlord	Total secular	Total ecclesiastic	Note
			Burghers Cheb (not including burghers with castles)	Burghers outside Cheb	Burghers with castles			Poor Clares	Teutonic Order	Crusaders of the Red Star (infirmary)	Waldsassen Abbey	For salvation of the soul	‘Free’ landholdings	‘Free’ heritable landholdings				
Schön, Unter-	6		2					3					1			2	3	
Schönlind (Schloppenhof)	8 (9)	3	3					2					1			3	2	plus ‘Erb’
Sirmitz	8		5		2				1							7	1	
Sorgen	3		3													3	0	
Stabnitz	13	1	6			1		3							2	7	5	plus 1 meadow
Stadel	2	1	1													1	0	
Stein	9	2			7											7	0	
Stobitzhof	1		1													1	0	
Taubrath	9									9						0	9	
Thiemreuth	2		2													2	0	
Thurn	3		2											1		2	1	
Tipessenreuth	5	1	1											1	2	1	1	(? - burnt out ruins, fishpond, meadow)
Trebendorf	7		3								4					3	4	

Settlement	Number of landholdings	No data	Burghers			Nobility	Peasants	Church					‘Free’		Unidentified landlord	Total secular	Total ecclesiastic	Note
			Burghers Cheb (not including burghers with castles)	Burghers outside Cheb	Burghers with castles			Poor Clares	Teutonic Order	Crusaders of the Red Star (infirmary)	Waldsassen Abbey	For salvation of the soul	‘Free’ landholdings	‘Free’ heritable landholdings				
Treunitz	19	9						8	2							0	10	
Triesenhof	6 (5)	1	1										3			1	3	(? - abandoned)
Trogau	6	2		1	3											4	0	
Ulrichsgrün	14							14								0	14	
Voitersreuth, Hinter-	7	1						4	2							0	6	
Voitersreuth, Vorder-	9		1			1	1	5			1					3	6	
Watzgenreuth	4					1				1			2			1	3	Fifth landholding – the burgher Rupprecht
Wogau	6	1	4			1										5	0	
Zettendorf	10					1	2						7			3	0	(including “sein kauffrecht”)
<b>CELKEM</b>		<b>112</b>	<b>209.5</b>	<b>3</b>	<b>71.5</b>	<b>41.5</b>	<b>7</b>	<b>110.3</b>	<b>79.3</b>	<b>63.5</b>	<b>6</b>	<b>51,3</b>	<b>48</b>	<b>6</b>	<b>5</b>			<b>813.9</b>

## Appendix 9.2.

The properties of the ecclesiastical institutions, burghers and local nobility in the settlements subject to Cheb land tax in 1469.

In the case of the shares of the land rent, they are rounded to the whole number.

According to:

Ar Cheb, book 1096, *Klosteuerbuch 1469*.

*Cf. appendix 9.1.; figures 9.2.–9.3.*

		Settlements with property share	Of which whole settlements	Total 'subject' tenants	%	Known amount of payments	%
<b>Ecclesiastical institutions</b>	3 Cheb monasteries* and the monastery in Waldsassen	84	11	262	37.6	237	39.8
	Other (churches, "church 'subject' peasants")	31	0	50	7.2	50	8.4
<b>Local nobility (5 families)</b>		17	2	52	7.5	43	7.2
<b>Burghers</b>	Burghers owning castles (4 families)	21	0	64	9.2	55	9.2
	<b>Other**</b>	67	1	206	29.6	203	34.1
<b>Peasants as landlords</b>		7	0	8	1.1	8	1.3
<b>'Free' landholdings</b>		29	–	54	7.8	–	–
<b>Total</b>		–	<b>14</b>	<b>696</b>	<b>100.0</b>	<b>596</b>	<b>100.0</b>

\* – Poor Clares (110.3 peasants), Teutonic Knights (81.3 peasants), Knights of the Cross with the Red Star – city hospital (64.5 peasants)

\*\* – ca 80 Cheb burghers (204 peasants), 4 burghers from other towns (4 peasants), Cheb town council (1 peasant)

## Appendix 9.3.

### Compact settlements in term of landlord rights in the Cheb city state in 1469.

According to:

Ar Cheb, book 1096, *Klosteuerbuch 1469*.

Landlord	Village	Number of taxpayers (landholdings)	Ecological zone
Poor Clares	Povodí / Ensenbruck	6	D
	Vonšov / Fonsau	5	D
	Vrbová / Förba	3	B
	Zelený Háj / Hagenrün	4	E
	Horní Lipina / Ober-Lindau	6	D
	Hluboká / Nonnengrün	5	D
Teutonic Knights	Salajna / Konradsgrün /?/	24 (6 with no data)	E
	Oschwitz	12 (1 with no data)	E
Knights of the Cross with the Red Star – city hospital	Podhoří / Kreuzenstein	3	C
	Horní Dvory / Ober-Schön	7	C
	Doubrava / Taubrath	9	E
Wilhelm Pergler	Starý Rybník / Altenteich	7	E
Albrecht Sack	Stein / Skalka /?/	9 (2 with no data)	B
Jorg Cramer	Palič / Palitz	16 (1 with no data)	E

## Appendix 9.4.

**Compact settlements in term of landlord rights in the Cheb city state in 1469 that were not included or not described in detail in the tax register.**

According to:

Ar Cheb, book 1096, *Klosteuerbuch 1469*.

Number of landholdings per Cheb Castle settlements according to the Modern Period copy of an extract from estates register from ca 1400 (NA, HS, fasc. O, Num. 37, Nr. 19, *Zins und Rent zur der Pfleg zur Eger*). Estimates for other settlements, cf. Heisinger, “Die Egerer Klosteuerbücher”, Tabelle 3.

Landlord	Settlement	Number of landholdings	Ecological zone
Cheb Castle	Doubek / Aag	6	A
	Dlouhé Mosty / Langenbruck		A
	Tršnice / Tirschnitz		A
Albrecht Sack	Starý Hrozňatov / Kinsberg, Alt-	around 7	E
Frankengrüner	Ostroh / Seeberg	-	E
Gumerauer	Skalná / Wildstein	around 47	E
Landwüst	Hazlov / Haslau	around 39	E
Zedwitz	Libá / Liebenstein	around 23	E

## Appendix 9.5.

### Share of Cheb burghers in landlord rights.

According to:

Ar Cheb, book 1096, *Klosteuerbuch 1469*.

#### *A. In the main ecological zones in the Cheb city state in 1469.*

<b>Ecological zone</b>	<b>A</b>	<b>B</b>	<b>C</b>	<b>D</b>	<b>E</b>
<b>Total taxpayers</b>	86	94	139	246	250
<b>Of whom Cheb burghers</b>	29.5	39	58.5	71.5	80.5
<b>%</b>	34.3	41.5	42.1	29.1	32.2

#### *B. In settlements in the Cheb city state in 1469.*

<b>Burghers' share in landlord right</b>	<b>0.0 %</b>	<b>≤ 25.0 %</b>	<b>≤ 50.0 %</b>	<b>≤ 75.0 %</b>	<b>≤ 100.0 %</b>
<b>Number of settlements</b>	27	18	28	14	12
<b>%</b>	27.3	18.2	28.3	14.1	12.1

## Appendix 11.1.

### Nature of land rents in settlements in the Cheb city state in 1469.

According to:

Ar Cheb, book 1096, *Klosteuerbuch 1469*.

Settlement	Number of landholdings	Landholdings / taxpayers with data	Landholdings / taxpayers with data (%)	Monetary payments only	Monetary and in-kind payments	In-kind payments only
Albenreuth, Alt-	4	4	100.0			4
Altenteich	7	0	0.0			
Au	8	6	75.0			6
Berg	7	7	100.0		1	6
Bruck	4	3	75.0		2	1
Dietersgrün	9	3	33.3	1		2
Döba	2	1	50.0			1
Doberau	5	2	40.0	1		1
Dölitz	3	1	33.3	1		
Dürr	3	3	100.0			3
Dürrnbach	13	8	61.5			8
Ensenbruck	6	6	100.0			6
Fischern	10	8	80.0	1		7
Fonsau	5	4	80.0			4
Förba	3	3	100.0			3
Frauenreuth	24	16	66.7	10	2	4
Gaßnitz	22	11	50.0	2		9
Gehaag	12	8	66.7	2		6
Grün (Wildstein)	3	3	100.0	3		
Hagengrün	4	4	100.0			4
Haid	9	8	88.9	4	2	2
Harlas	2	1	50.0			1
Hart	5	0	0.0			



<b>Settlement</b>	<b>Number of landholdings</b>	<b>Landholdings / taxpayers with data</b>	<b>Landholdings / taxpayers with data (%)</b>	<b>Monetary payments only</b>	<b>Monetary and in-kind payments</b>	<b>In-kind payments only</b>
<b>Hartessenreuth</b>	6	4	66.7			4
<b>Hatzenreuth</b>	2	2	100.0		2	
<b>Hirschfeld</b>	4	4	100.0	3		1
<b>Höflas (Trebendorf)</b>	6	6	100.0			6
<b>Hohlerhof</b>	1	1	100.0			1
<b>Honnersdorf</b>	12	9	75.0	4	2	3
<b>Knöba</b>	8	7	87.5	1		6
<b>Konradsgrün</b>	24	18	75.0	4	4	10
<b>Kornau</b>	5	5	100.0			5
<b>Kötschwitz</b>	12	9	75.0	3	1	5
<b>Kreutzenstein</b>	3	6	200.0	3		3
<b>Kropitz</b>	7	5	71.4	1		4
<b>Kunreuth, Ober-</b>	10	5	50.0	3		2
<b>Kunreuth, Unter-</b>	8	8	100.0	6		2
<b>Lapitzfeld</b>	4	3	75.0			3
<b>Liebeneck</b>	4	4	100.0	2		2
<b>Lindau, Ober-</b>	6	0	0.0			
<b>Lindau, Unter-</b>	6	1	16.7	1		
<b>Lohma, Ober-</b>	15	15	100.0			15
<b>Lohma, Unter-</b>	9	5	55.6			5

<b>Settlement</b>	<b>Number of landholdings</b>	<b>Landholdings / taxpayers with data</b>	<b>Landholdings / taxpayers with data (%)</b>	<b>Monetary payments only</b>	<b>Monetary and in-kind payments</b>	<b>In-kind payments only</b>
<b>Losau, Ober-</b>	9	0	0.0			
<b>Markhausen</b>	15	5	33.3	1		4
<b>Matzelbach</b>	4	1	25.0			1
<b>Mühlbach</b>	14	8	57.1	4	2	2
<b>Mühlessen</b>	14	14	100.0	3	3	8
<b>Mühlgrün</b>	11	11	100.0	9		2
<b>Nebanitz</b>	10	7	70.0	1		6
<b>Neudorf</b>	14	12	85.7		3	9
<b>Nonnengrün</b>	5	5	100.0	4		1
<b>Oberndorf</b>	10	10	100.0			10
<b>Oedt</b>	14	12	85.7	5	1	6
<b>Oschwitz</b>	11	9	81.8	8		1
<b>Ottengrün (Haslau)</b>	6	5	83.3		1	4
<b>Palitz</b>	16	15	93.8	14	1	
<b>Pilmersreuth, Ober-</b>	9	6	66.7	1		5
<b>Pilmersreuth, Unter-</b>	9	5	55.6			5
<b>Pirk</b>	9	11	122.2	4		7
<b>Pograt</b>	13	1	7.7			1
<b>Rathsam</b>	9	5	55.6			5
<b>Reichersdorf</b>	7	6	85.7			6
<b>Reißig</b>	5	5	100.0	1	1	3
<b>Riehm</b>	4	3	75.0			3
<b>Rohr</b>	12	9	75.0			9

<b>Settlement</b>	<b>Number of landholdings</b>	<b>Landholdings / taxpayers with data</b>	<b>Landholdings / taxpayers with data (%)</b>	<b>Monetary payments only</b>	<b>Monetary and in-kind payments</b>	<b>In-kind payments only</b>
<b>Rommersreuth</b>	15	12	80.0	1	3	8
<b>Rossenreuth</b>	5	5	100.0			5
<b>Sebenbach</b>	5	5	100.0			5
<b>Seichenreuth</b>	10	8	80.0	1	1	6
<b>Seussen</b>	7	2	28.6	1		1
<b>Scheibenreuth</b>	17	11	64.7			11
<b>Schirnding</b>	13	4	30.8	3		1
<b>Schlada</b>	12	9	75.0	2		7
<b>Schlottenhof - Wildenhof</b>	2	2	100.0			2
<b>Schöba</b>	14	12	85.7			12
<b>Schön, Ober-</b>	7	7	100.0			7
<b>Schön, Unter-</b>	6	5	83.3			5
<b>Schönlind (Schloppenhof)</b>	8	5	62.5	1		4
<b>Sirmitz</b>	8	7	87.5	1		6
<b>Sorgen</b>	3	3	100.0	1		2
<b>Stabnitz</b>	13	10	76.9	2		8
<b>Stadel</b>	2	1	50.0			1
<b>Stein</b>	9	7	77.8	2	1	4
<b>Stobitzhof</b>	1	1	100.0			1
<b>Taubrat</b>	9	0	0.0			
<b>Thiemreuth</b>	2	2	100.0			2
<b>Thurn</b>	3	3	100.0			3

<b>Settlement</b>	<b>Number of landholdings</b>	<b>Landholdings / taxpayers with data</b>	<b>Landholdings / taxpayers with data (%)</b>	<b>Monetary payments only</b>	<b>Monetary and in-kind payments</b>	<b>In-kind payments only</b>
<b>Tipessenreuth</b>	5	2	40.0	1		1
<b>Trebendorf</b>	7	6	85.7	1		5
<b>Treunitz</b>	19	10	52.6			10
<b>Triesenhof</b>	6	5	83.3	1		4
<b>Trogau</b>	6	4	66.7			4
<b>Ulrichsgrün</b>	14	14	100.0			14
<b>Voitersreuth, Hinter-</b>	7	6	85.7	2		4
<b>Voitersreuth, Vorden-</b>	9	9	100.0	3		6
<b>Watzgenreuth</b>	4	4	100.0			4
<b>Wogau</b>	6	5	83.3	2		3
<b>Zettendorf</b>	10	3	30.0	1	1	1
<b>TOTAL</b>	<b>816</b>	<b>581</b>	<b>–</b>	<b>137</b>	<b>34</b>	<b>410</b>

## Appendix 11.2.

### Information level of the Cheb land tax register from 1469. Statistical overview.\*

Most 'subject' tenants made annual payments to just one landlord, fourteen to two or three. For our statistical analysis we divided these 'subject' tenants between the relevant landlords (in halves or thirds), and specified the size of payments precisely according to data in the tax register.

According to:

Ar Cheb, book 1096, *Klosterbuch 1469*.

	Number	%	
<b>SETTLEMENTS WITH NAMES OF TAXPAYERS:</b>	<b>106</b>	<b>100.0</b>	
Complete data – both landlord and size of land rent specified (at least for some taxpayers)	94	88.7	
Partial data – only landlord specified (at least for some taxpayers)	5	4.7	
No data – neither landlord nor size of land rent specified	7	6.6	
<b>TAXPAYERS WITH A LANDHOLDING:</b>	<b>814</b>	<b>100.0</b>	
Tenants of 'subject' landholdings:	complete data – both landlord and size of land rent specified	586	71.9
	complete data – both landlord and size of land rent specified	61	7.6
	no further data	112	13.8
Holders of 'free' landholdings	55	6.8	
<b>TAXPAYERS HOLDING JUST NON-LANDHOLDING PLOTS:</b>	<b>22</b>	<b>100.0</b>	

## Appendix 11.3.

### Structure of the Poor Clares' land rents in the Late Middle Ages.

According to:

Ar Cheb, book 984, *Urbar der Clarissinnen ab 1464*.

(estate register not surviving completely)

#### A. Structure of land rent paid to the Cheb Poor Clares.

	Number	%
Landholdings with main payment, additional payments and tithes	19	11.8
Landholdings with main payment and tithes	110	68.3
Landholdings with just main payment	26	16.1
Landholdings with just a tithe	6	3.7
<b>Total</b>	<b>161</b>	<b>100.0</b>

#### B. Structure of grain land rent paid to the Cheb Poor Clares.

Grain rent structure	Cases	%
rye : oats = 1 : 1	87	66.9
rye : oats and other grains = 1 : 1	9	6.9
oats alone	3	2.3
rye alone	3	2.3
prevalence of oats over rye	16	12.3
prevalence of rye over oats or other grains	12	9.2
<b>Total</b>	<b>130</b>	<b>100.0</b>

#### C. Structure of additional payments paid to the Cheb Poor Clares. Not including certain cases of extraction of flax and loaves of bread (rolls).

Structure of additional payments	Taxpayers
Cheese, hens, eggs, geese	6
Cheese, hens, eggs, geese	57
Cheese, hens or cheeses, eggs	13
Cheese, eggs	28
Hens	25
<b>Total</b>	<b>129</b>

#### D. Type and size of additional payment by the Cheb Poor Clares' 'subject' tenants.

Type of additional payment	Taxpayers	Total nos. of item	Min.	Max.	Average per taxpayer	Most frequent	Taxpayers with most frequent payment
<b>Cheese</b>	65	252	1	20	3.9	1 or 2 rounds	27 or 24
<b>Hens</b>	118	267	1	5	2.3	2 hens	74
<b>Eggs</b>	102	2954	10	120	30.0	30 eggs	29
<b>Geese</b>	6	6	1	1	1.0	1 goose	6
<b>Flax</b>	8	–	–	–	–	–	–

<b>Loaves of bread (roll) (converted into monetary payment)</b>	12	12	1	1	1.0	1 loaf	12
---	----	----	---	---	-----	--------	----

## Appendix 11.4.

### The nature of land rent in the Cheb city state in the Late Middle Ages.

According to:

the land tax register from 1469 (Ar Cheb, book 984, *Urbar der Clarissinnen ab 1464*).

#### A. The nature of land rent according to 'subject' tenants in separate ecological zones.

Form of rent	Specification	'Subject' tenants		'Subject' tenants									
		total		in absolute terms					%				
		Abs.	%	A	B	C	D	E	A	B	C	D	E
Cash	–	132	22.5	8	10	15	40	59	11.6	14.1	15.2	23.7	<b>33.1</b>
Cash and in-kind	rye and oats	31	5.3	2	2	3	12	12	2.9	2.8	3.0	7.1	6.7
	rye	1	0.2	0	0	0	0	1	0.0	0.0	0.0	0.0	0.6
	oats	6	1.0	0	0	0	4	2	0.0	0.0	0.0	2.4	1.1
In-kind	rye and oats	399	<b>68.1</b>	59	58	78	106	95	<b>85.5</b>	81.7	78.8	62.7	53.4
	rye	3	0.5	0	0	0	0	3	0.0	0.0	0.0	0.0	1.7
	oats	14	2.4	0	1	2	6	5	0.0	1.4	2.0	3.6	2.8
Total	–	586	100.0	69	71	98	168	177	100.0	100.0	99.0	99.4	99.4

#### B. Nature of land rents in individual settlements.

Form of rent	Settlement	
	Absol.	%
Cash, in-kind, both cash and in-kind	13	13.9
Cash, monetary and in-kind	1	1.1
Cash, in-kind	32	34.0
Cash	3	3.2
In-kind	45	47.9
Total	94	100.0

#### C. 'Subject' tenants paying just cash land rent (Prague groschen).

Zone	Number of 'subject' tenants	Tax level – monetary range (Prague groschen)		Tax level – monetary range (groschen) %					
		Min.–Max.	Average	0–10	11–20	21–30	31–60	61–120	121–240
		<b>A</b>	8	12–240	90.8	0.0	25.0	12.5	20.0
<b>B</b>	10	6–150	62.4	37.5	0.0	30.0	40.0	<b>55.0</b>	47.5
<b>C</b>	15	14–120	39.3	25.0	13.3	<b>26.7</b>	<b>26.7</b>	7.5	11.9
<b>D</b>	40	1/3–130	24.5	12.5	<b>37.5</b>	17.5	13.3	5.0	0.0
<b>E</b>	59	2–60	17.1	25.0	<b>39.0</b>	8.5	0.0	2.5	0.0

D. Cash land rent converted into grain land rent 'kar' (rye : oats = 1 : 1). One 'kar' of rye = 20 Prague groschen; 1 kar of oats = 10 Prague groschen. 1 'kar' of grain rent = 15 Prague groschen.

Zone	Number of 'subject' tenants	Min.–Max. ('kar')	Average ('kar')
<b>A</b>	8	0.8–16.0	6.05
<b>B</b>	10	0.4–10.0	4.16



<b>C</b>	15	0.9–8.0	2.62
<b>D</b>	40	0.1–8.7	1.63
<b>E</b>	59	0.1–4.0	1.14

*E. 'Subject' tenants paying just grain land rent in 'kar' of rye and oats.*

Zone	Number of 'subject' tenants	Min.–Max. ('kar')	Average ('kar')	Tax level – grain 'kar's %					
				up to 2	up to 4	up to 6	up to 8	up to 10	over 10
<b>A</b>	59	1¼–24	8.9	5.1	6.8	20.3	20.3	22.0	25.4
<b>B</b>	58	1–20	10.1	6.9	5.2	12.1	12.1	24.1	39.7
<b>C</b>	78	½–20	7.4	9.0	21.8	14.1	19.2	16.7	19.2
<b>D</b>	106	1–13	6.0	15.0	22.4	17.8	<b>25.2</b>	11.2	8.4
<b>E</b>	95	¼–12	3.6	45.3	25.3	13.7	10.5	2.1	2.1

## Appendix 11.5.

### Land rent and land tax payments according to landlord.

According to:

Ar Cheb, book 984, *Urbar der Clarissinnen ab 1464*.

Landlord	Landlord units	Proportion in the total number of taxpayers %	'Subject' tenants with known level of payment	Proportion in the total number of 'subject' tenants with known level of payment %	Annual payments				Land tax				
					'kar' - rye plus oats	'kar' - rye	'kar' - oats	Prague groschen	Level of land tax paid by 'subject' tenants	Proportion in total level of land tax paid %	Ratio of land tax to grain land rent (groschen : 'kar')	Average level of land tax payable per 'subject' tenant	
<b>ECCLESIASTIC LANDLORD:</b>													
Poor Clares (Cheb)	1	15.7	103.3	16.2	519.5	9.5	33.0	317.5	4,372.5	17.1	0.61	39,6	
Teutonic Order (Cheb)	1	11.5	75.3	11.7	222.5	–	53.8	340.8	2,598.5	10.2	1.53	32,2	
Knights of the Cross with the Red Star (Cheb)	1	9.2	53.5	8.4	240.8	–	6.0	446.2	2,735.0	10.7	1.85	42,4	
Waldsassen	1	0.9	5.0	0.8	28.0	–	–	20.0	743.0	2.9	0.71	123,8	
Not specified	4	0.7	4.0	0.6	48.5	–	–	–	213.0	0.8	–	42,6	
Proanimati	x	7.1	46.8	7.3	206.3	–	–	755.0	2,255.0	8.8	3.66	45,3	
<b>SECULAR LANDLORD:</b>													
Local nobility	5	7.3	42.5	6.7	191.3	7.25	8.0	624.3	1,782.0	7.0	3.26	34,6	
Burghers with castles, plus combination with burghers	4	9.1	55.0	8.6	258.3	–	3.0	188.5	1,888.5	7.4	0.73	29,5	
Burghers	80	29.0	188.0	29.4	913.3	1.0	1.0	1684.0	1,028.0	33.4	1.84	41,9	
Burghers outside Cheb	4	0.6	4.0	0.6	37.5	–	–	–	135.0	0.5	–	33,8	
City council	1	0.1	1.0	0.0	8.0	–	–	–	30.0	0.1	–	30	

	Peasants	8	1.1	8.0	1.3	34.5	–	–	40.0	2,885.0	1.0	1.16	33,0
<b>PEASANTS ON FIEF LANDHOLDINGS:</b>													
	Free	x	6.8	x	–	4.0	–	–	–	2,885.0	11.3	–	60,1
	Heritable	x	0.8	x	–	2.0	–	–	–	1,028.0	4.0	–	186,9
	<b>TOTAL:</b>	-		<b>586.0</b>	<b>91.6</b>	<b>2,708.5</b>	<b>17.8</b>	<b>104.8</b>	<b>4,416.3</b>	<b>25,565.5</b>	<b>100.0</b>	<b>1.6</b>	<b>36.4</b>

\* – Poor Clares (Povodí/Ensenbruck, Vonšov/Fonsau, Vrbová/Förba, Zelený Háj /Hagengrün, Horní Lipina / Lindau, Ober-, Hluboká/Nonnengrün); Teutonic Order (Salajna/Konradsgrün /?/, Oschwitz); Knights of the Cross with the Red Star (Podhoří/Kreuzenstein, Horní Dvory / Schön, Ober-, Doubrava/Taubrath); local nobility (Wilhelm Pergler: Starý Rybník / Altenteich, Albrecht Sack: Stein/Skalka /?/); burghers (Jorg Cramer: Palič/Palitz).

## Appendix 11.6.

### Labour demands of land rent in the late medieval Cheb city state.

The ground area that was necessary to work to acquire one 'kar' of rye in a three-field fallow system with various levels of seed/yield ratio (1 Cheb 'kar' = ca 3 Bohemian 'korec').

According to:

Ar Cheb, book 984, *Urbar der Clarissinnen ab 1464*.

Ecological zone		A	B	C	D	E
Quality according to the Theresian Cadastre (1757)		4	5	6	7	8
Model yield/seed ratio in an average year		4.5	4.0	3.5	3.0	2.5
Ground area necessary for production of 1 'kar' (ha)	average year	0.73	0.85	1.02	1.28	1.70
	bad year*	0.85	1.02	1.28	1.70	2.55
	good year**	0.64	0.73	0.85	1.02	1.28
Ground area necessary for production of 1 'kar' (arable 'morgens')	average year	1.28	1.49	1.79	2.25	2.98
	bad year*	1.49	1.79	2.25	2.98	4.47
	good year**	1.12	1.28	1.49	1.79	2.25

\* – yield/seed ratio lower by half a seed everywhere; \*\* – yield/seed ratio higher by half a seed everywhere

## Appendix 11.7.

### Subsistence weight of grain land rent in the late medieval Cheb city state.

According to:

Ar Cheb, book 984, *Urbar der Clarissinnen ab 1464*.

*Cf. Appendixes 11.5.–11.6.*

#### A. Subsistence weight of grain payments for selected categories of landlords recorded in the tax register from 1469.

Social group	Landlord units	'Subject' tenants with known level of payment	Model carrying capacity of grain payments (number of adult persons)	
			Total	Average per 'subject' tenant
<b>ECCLESIASTIC LANDLORD:</b>				
Poor Clares (Cheb)	1	103.3	134.6	1,3
Teutonic Order (Cheb)	1	75.3	55.6	0,7
Knights of the Cross with the Red Star (Cheb)	1	53.5	60.2	1,1
Proanimati	x	46.8	51.6	1,1
<b>SECULAR LANDLORD:</b>				
Local nobility	5	42.5	51.5	1,2
Burghers with castles, plus combination with burghers	4	55.0	64.6	1,2
Burghers	80	188.0	228.8	1,2
<b>TOTAL:</b>	-	<b>586.0</b>	<b>646.9</b>	<b>1.1</b>

#### B. Subsistence weight of grain payments collected from the rural holding of Cheb burghers.

Size of grain payment ('kar')	Carrying capacity of adult persons	Burghers	
		in absolute terms	relatively (%)
≤ 4	up to one person	8	11.3
≤ 8	up to 2–4 persons	19	26.8
≤ 12		14	19.7
≤ 16		12	16.9
16.1–54.0	family and more	18	25.4
<b>Total</b>	-	71	100.0

## Appendix 12.1.

### Average level of land tax falling to one taxpayer (landholding) in 1438 and 1456.

According to:

Ar Cheb, book 1067, *Klosteuerbuch 1438*; book 1084, *Klosteuerbuch (Schätzungsbuch) 1456*.

Cf. Klír, et al., *Knihy*, 284–423, 437–532.

#### A. Year 1438.

	1438				
	number of units (landholdings / taxpayers)	land tax (in Prague groschen)		monetary value of property (in three-score of Prague groschen)	
		total	average per taxpayer	total	average per taxpayer
'Free' landholdings	29	1,964.0	67.7	1,883.5	64.9
'Subject' landholdings (including complex tenure)	763	22,497.0	29.5	20,942.8	27.4
Uncertain tenure	34	863.5	25.4	835.5	24.6
<b>Total</b>	<b>827</b>	<b>25,324.5</b>	<b>30.7</b>	<b>23,661.8</b>	<b>28.6</b>

#### B. Year 1456. Including comparison with 1438.

	1456					1438–1456	
	number of units (landholdings / taxpayers)	land tax (in Prague groschen)		monetary value of property (in three-score of Prague groschen)		difference %	
		sum total	average per taxpayer	sum total	average per taxpayer	tax	value of property
'Free' landholdings	23	2,818.0	122.5	2,072.0	90.1	180.9	138.7
'Subject' landholdings (including complex tenure)	628	27,254.5	43.4	20,349.1	32.4	147.2	118.1
Uncertain tenure	10	387.67	38.8	308.5	30.9	152.6	125.5
<b>Total</b>	<b>661</b>	<b>30,460.2</b>	<b>46.1</b>	<b>22,729.6</b>	<b>34.4</b>	<b>148.6</b>	<b>120.0</b>

## Appendix 12.2.

### Arrears from preceding year listed in land tax registers for the years 1455–1458.

According to:

Ar Cheb, books 1082–1083, 1084–1085, *Klosterbücher 1455–1458*.

Register from year	Number	Amount owed
1455	21 taxpayers scattered around 19 settlements; one entire settlement	not specified
1456	10 taxpayers in 8 settlements	2 three-score and 18 Prague groschen
1457	6 taxpayers in 5 settlements (2 three-score and 2 Prague groschen); taxpayers not listed by name in two settlements (7 three-score and 2 Prague groschen)	9 three-score and 4 Prague groschen
1458	7 taxpayers in 6 settlements	2 three-score and 16 Prague groschen

## Appendix 12.3.

### Waived land tax in registers from the years 1442–1468.

According to:

Ar Cheb, books 1069–1083, 1084–1095, *Klosteuerbücher 1442–1468*.

Register from year	Number	Amount waived
1442–1444	–	–
1443	–	–
1444	–	–
1445	16 taxpayers in 15 settlements; taxpayers in one settlement unnamed	4 three-score and 28 Prague groschen
1446	–	–
1447	7 taxpayers in 7 settlements (1 three-score and 41 Prague groschen); 1 taxpayer without localisation; unnamed taxpayers in the market settlement of Marktredwitz (15 three-score)	16 three-score and 41 Prague groschen
1448	1 taxpayer	10 Prague groschen
1449	11 taxpayers in 7 settlements; unnamed taxpayers in two settlements	13 three-score and 50 Prague groschen
1450	5 taxpayers in 7 settlements; unnamed taxpayers in two settlements	18 three-score and 28 Prague groschen
1451	2 taxpayers in two settlements	30 Prague groschen
1452	war against Henry II of Plauen: 16 settlements burnt to the ground; 8 partially burnt down and plundered settlements	127 three-score and 32 Prague groschen
1453	1 taxpayers in one settlement	33 Prague groschen
1454	2 taxpayers in two settlements	1 three-score and 38 Prague groschen
1455	6 taxpayers in 6 settlements	2 three-score and 9 Prague groschen
1456	–	–
1457	3 taxpayers in 3 settlements (1 three-score and 20 Prague groschen); taxpayers in one settlement not listed by name (16 three-score and 25 Prague groschen)	17 three-score and 45 Prague groschen
1458	–	–
1459	–	–
1460	5 taxpayers in 5 settlements; unnamed taxpayers in two settlements	4 three-score and 57 Prague groschen
1461	2 taxpayers in two settlements	26 Prague groschen
1462	Bavarian War: 9 settlements completely plundered and burnt to the ground; 7 settlements partially	74 three-score and 45 Prague groschen
1463	8 taxpayers in 8 settlements; unnamed taxpayers in the market settlement of Marktredwitz (15 three-score)	2 three-score and 46 Prague groschen
1464	–	–



<b>1465</b>	7 taxpayers in 5 settlements	6 three-score and 2 Prague groschen
<b>1466</b>	8 taxpayers in 8 settlements; taxpayers in one settlement unnamed	4 three-score and 47 Prague groschen
<b>1467</b>	2 taxpayers in two settlements	19.5 Prague groschen
<b>1468</b>	–	–

## Appendix 12.4.

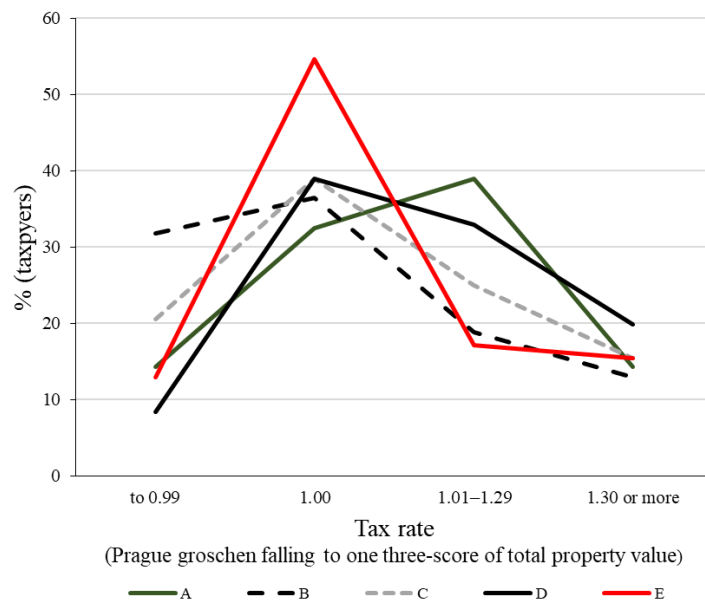
### Uneven distribution of tax rates among taxpayers in 1438.

Ar Cheb, book 1067, *Klosterbuch 1438*.

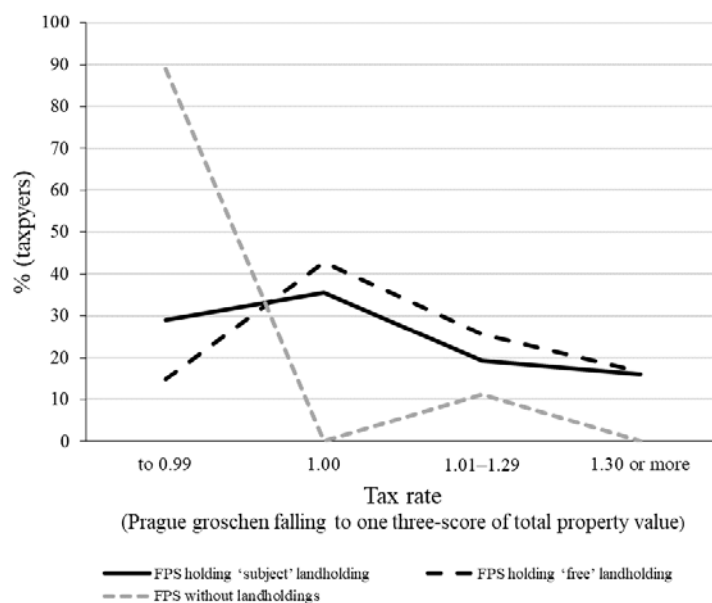
Cf. Klír, et al., *Knihy*, 284–423.

*Cf. appendix. 12.6.–12.8.*

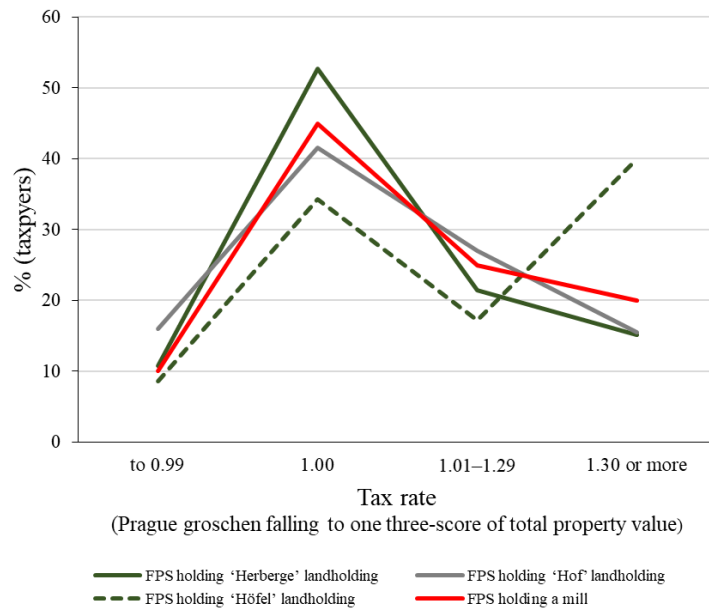
#### A. Distribution of tax rates among taxpayers according to ecological zones.



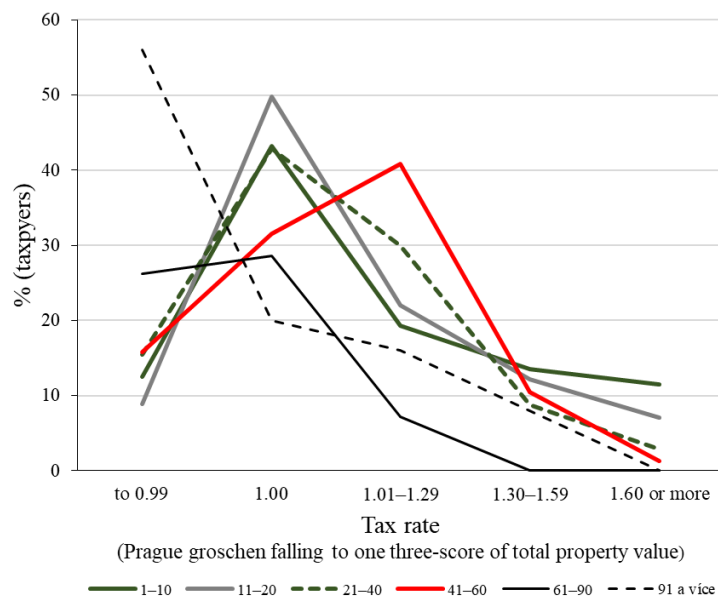
#### B. Distribution of tax rates among taxpayers according to legal status of their landholdings.



*C. Distribution of tax rates among taxpayers according to socioeconomic status of their landholdings.*



*D. Distribution of tax rates among taxpayers according to monetary value of total property.*



## Appendix 12.5.

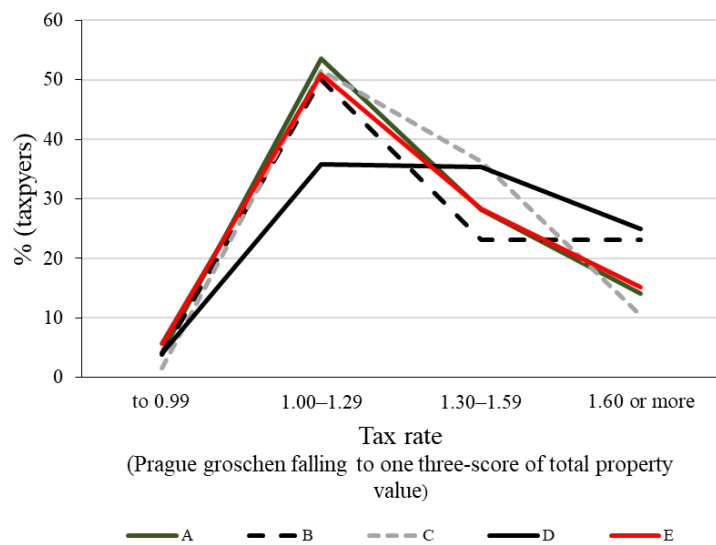
### Uneven distribution of tax rates among taxpayers in 1456.

Ar Cheb, book 1084, *Klosteuerbuch (Schätzungsbuch) 1456*.

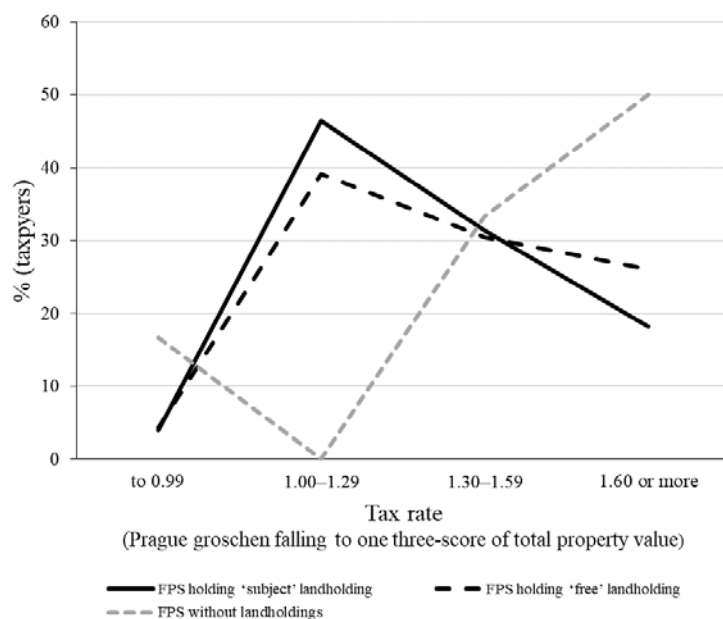
Cf. Klír, et al., *Knihy*, 437–532.

*Cf. appendix 12.8.*

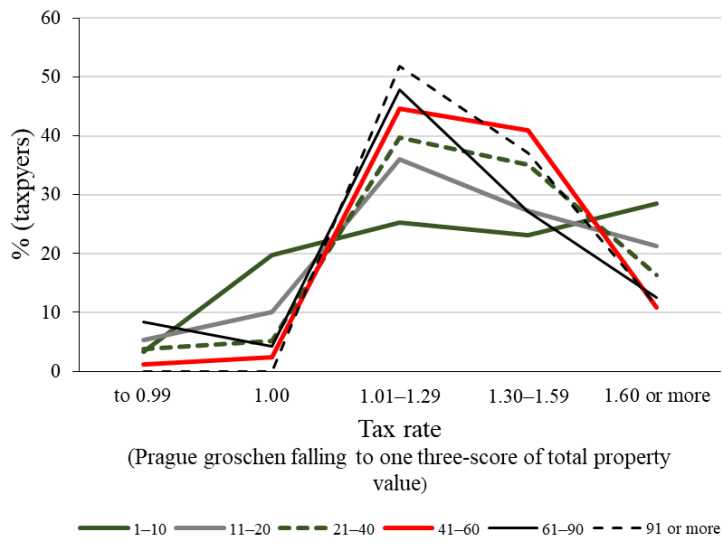
#### A. Distribution of tax rates among taxpayers according to ecological zones.



#### B. Distribution of tax rates among taxpayers according to legal status of their landholdings.



*C. Distribution of tax rates among taxpayers according to monetary value of total property.*



## Appendix 12.6.

### Distribution of the tax rate among taxpayers in 1438.

Ar Cheb, book 1067, *Klosterbuch 1438*; book 1084, *Klosterbuch (Schätzungsbuch) 1456*.  
Cf. Klír, et al., *Knihy*, 284–423, 437–532.

#### A. According to legal status of landholdings in 1438.

Tax rate	In absolute terms				%			
	FPSes holding			Total	FPSes holding			Total
	a 'free' landholding	a 'subject' landholding	a non-landholding plot without landholding		a 'free' landholding	a 'subject' landholding	a non-landholding plot without landholding	
to 0.89	2	47	4	53	6.5	6.0	44.4	6.4
0.90–0.99	7	70	4	81	22.6	8.9	44.4	9.8
1.00	11	337	0	348	35.5	42.8	0.0	42.1
1.01–1.09	1	69	0	70	3.2	8.8	0.0	8.5
1.10–1.19	4	84	1	89	12.9	10.7	11.1	10.8
1.20–1.29	1	49	0	50	3.2	6.2	0.0	6.0
1.30–1.39	3	45	0	48	9.7	5.7	0.0	5.8
1.40–1.49	1	24	0	25	3.2	3.0	0.0	3.0
1.50–1.59	0	17	0	17	0.0	2.2	0.0	2.1
1.60–1.69	0	15	0	15	0.0	1.9	0.0	1.8
1.70–1.79	0	8	0	8	0.0	1.0	0.0	1.0
1.80–1.89	1	5	0	6	3.2	0.6	0.0	0.7
1.90–1.99	0	3	0	3	0.0	0.4	0.0	0.4
2.00 or more	0	14	0	14	0.0	1.8	0.0	1.7
<b>Total</b>	31	<b>787</b>	9	827	100.0	100.0	100.0	100.0

#### B. According to socioeconomic categories of landholdings in 1438.

Tax rate	In absolute terms					%			
	FPSes with a 'subject' landholding				Total	FPSes with a 'subject' landholding			
	'Herberge' landholding	'Hof' landholding	'Höfel' landholding	landholding with a mill		'Herberge' landholding	'Hof' landholding	'Höfel' landholding	landholding with a mill
to 0.89	11	34	1	0	46	9.8	5.5	2.9	0.0
0.90–0.99	1	65	2	2	70	0.9	10.5	5.7	10.0
1.00	59	257	12	9	337	52.7	41.5	34.3	45.0

<b>1.01–1.09</b>	4	61	2	2	69	3.6	9.9	5.7	10.0
<b>1.10–1.19</b>	15	65	1	3	84	13.4	10.5	2.9	15.0
<b>1.20–1.29</b>	5	41	3	0	49	4.5	6.6	8.6	0.0
<b>1.30–1.39</b>	5	34	3	3	45	4.5	5.5	8.6	15.0
<b>1.40–1.49</b>	4	18	2	0	24	3.6	2.9	5.7	0.0
<b>1.50–1.59</b>	2	12	3	0	17	1.8	1.9	8.6	0.0
<b>1.60–1.69</b>	3	11	1	0	15	2.7	1.8	2.9	0.0
<b>1.70–1.79</b>	0	7	1	0	8	0.0	1.1	2.9	0.0
<b>1.80–1.89</b>	0	4	0	1	5	0.0	0.6	0.0	5.0
<b>1.90–1.99</b>	0	3	0	0	3	0.0	0.5	0.0	0.0
<b>2.00 or more</b>	3	7	4	0	14	2.7	1.1	11.4	0.0
<b>Total</b>	<b>112</b>	<b>619</b>	<b>35</b>	<b>20</b>	<b>786</b>	<b>100.0</b>	<b>100.0</b>	<b>100.0</b>	<b>100.0</b>

## Appendix 12.7.

### Land tax amounts and rates in 1438.

Ar Cheb, book 1067, *Klosterbuch 1438*.

Cf. Klír, et al., *Knihy*, 284–423.

#### A. Distribution of tax amounts, total property value and tax rates according to legal status and socio-economic categories of landholdings.

	FPSes with			Total	FPSes holding with a 'subject' landholding				Total
	a 'free' landholding	a 'subject' landholding	a non-landholding plot without landholding		'Herberge' landholding	'Hof' landholding	'Höfel' landholding	landholding with a mill	
Sum total of tax amounts (in Prague groschen)	1964.00	23023.50	337.00	25324.50	1499.00	20188.00	660.50	676.00	23023.50
Sum total of property (in Prague groschen)	1883.50	21443.80	334.50	23661.80	1400.50	18894.30	527.00	622.00	21443.80
Average tax rate	1.04	1.07	1.01	1.07	1.07	1.07	1.25	1.09	1.07

#### B. Distribution of tax amounts according to total property value of taxpayers holding 'subject' landholdings.

Tax rate	Value of property (Prague gr.)																							
	in absolute terms												%											
	1–5	6–10	11–20	21–30	31–40	41–50	51–60	61–70	71–80	81–90	91 and more	Total	1–5	6–10	11–20	21–30	31–40	41–50	51–60	61–70	71–80	81–90	91 and more	Total
do 0.89	5	6	9	10	1	2	1	2	1	1	3	41	6.8	5.1	4.2	6.6	1.1	4.5	3.1	11.8	7.1	9.1	12.0	5.2
0.90–0.99	6	7	10	15	11	4	5	6	0	1	11	76	8.1	5.9	4.7	9.9	12.5	9.1	15.6	35.3	0.0	9.1	44.0	9.6
1.00	37	46	106	67	36	14	10	5	6	5	5	337	50.0	39.0	49.8	44.1	40.9	31.8	31.3	29.4	42.9	45.5	20.0	42.8
1.01–1.09	0	2	22	13	14	9	2	0	2	2	3	69	0.0	1.7	10.3	8.6	15.9	20.5	6.3	0.0	14.3	18.2	12.0	8.8
1.10–1.19	2	25	14	20	9	3	6	2	2	1	1	85	2.7	21.2	6.6	13.2	10.2	6.8	18.8	11.8	14.3	9.1	4.0	10.8
1.20–1.29	3	5	11	9	7	7	4	2	1	0	0	49	4.1	4.2	5.2	5.9	8.0	15.9	12.5	11.8	7.1	0.0	0.0	6.2



1.30–1.39	4	9	15	9	1	4	2	0	1	0	0	45	5.4	7.6	7.0	5.9	1.1	9.1	6.3	0.0	7.1	0.0	0.0	5.7
1.40–1.49	1	5	6	4	4	0	1	0	0	1	2	24	1.4	4.2	2.8	2.6	4.5	0.0	3.1	0.0	0.0	9.1	8.0	3.0
1.50–1.59	3	4	5	1	2	1	0	0	1	0	0	17	4.1	3.4	2.3	0.7	2.3	2.3	0.0	0.0	7.1	0.0	0.0	2.2
1.60–1.69	6	2	7	0	0	0	0	0	0	0	0	15	8.1	1.7	3.3	0.0	0.0	0.0	0.0	0.0	0.0	0.0	0.0	1.9
1.70–1.79	1	1	5	0	0	0	1	0	0	0	0	8	1.4	0.8	2.3	0.0	0.0	0.0	3.1	0.0	0.0	0.0	0.0	1.0
1.80–1.89	0	1	1	3	0	0	0	0	0	0	0	5	0.0	0.8	0.5	2.0	0.0	0.0	0.0	0.0	0.0	0.0	0.0	0.6
1.90–1.99	0	0	1	0	2	0	0	0	0	0	0	3	0.0	0.0	0.5	0.0	2.3	0.0	0.0	0.0	0.0	0.0	0.0	0.4
2.00 or more	6	5	1	1	1	0	0	0	0	0	0	14	8.1	4.2	0.5	0.7	1.1	0.0	0.0	0.0	0.0	0.0	0.0	1.8
<b>Total</b>	<b>74</b>	<b>118</b>	<b>213</b>	<b>152</b>	<b>88</b>	<b>44</b>	<b>32</b>	<b>17</b>	<b>14</b>	<b>11</b>	<b>25</b>	<b>788</b>	<b>100.0</b>	<b>100.0</b>	<b>100.0</b>	<b>100.0</b>	<b>100.0</b>	<b>100.0</b>	<b>100.0</b>	<b>100.0</b>	<b>100.0</b>	<b>100.0</b>	<b>100.0</b>	<b>100.0</b>

*C. Distribution of tax amounts, total property value and tax rates according to 'subject' landholding property categories.*

	Value of property (Prague groschen)											Total
	1–5	6–10	11–20	21–30	31–40	41–50	51–60	61–70	71–80	81–90	91 and more	
<b>Sum total of tax amounts</b>	321.7	1090.3	3685.0	4113.0	3429.5	2127.0	1944.5	1102.5	1055.0	872.0	3283.0	23023.5
<b>Sum of property</b>	270.0	938.0	3292.0	3819.3	3094.0	1965.0	1747.5	1098.5	969.0	858.0	3392.5	21443.8
<b>Average tax rate</b>	1.19	1.16	1.12	1.08	1.11	1.08	1.11	1.00	1.09	1.02	0.97	1.07

*D. Distribution of tax amounts according to total property value of 'subject' landholdings. Simplified.*

Tax rate	Value of property (Prague groschen)					
	%					
	1–10	11–20	21–40	41–60	61–90	91 and more
<b>to 0.99</b>	12.5	8.9	15.4	15.8	26.2	56.0
<b>1.00</b>	43.2	49.8	42.9	31.6	28.6	20.0
<b>1.01–1.29</b>	19.3	22.1	30.0	40.8	7.1	16.0
<b>1.30–1.60</b>	13.5	12.2	8.8	10.5	0.0	8.0
<b>1.60 or more</b>	11.5	7.0	2.9	1.3	0.0	0.0

*E. Distribution of tax amounts according to legal status and socio-economic categories of landholdings. Simplified.*

Tax rate	FPSes holding			FPSes holding			
	a 'free' landholding	a 'subject' landholding	a non-landholding property without landholding	'Herberge' landholding	'Hof' landholding	'Höfel' landholding	landholding with a mill
<b>to 0.99</b>	29.0	14.9	88.9	10.7	16.0	8.6	10.0
<b>1.00</b>	35.5	42.8	0.0	52.7	41.5	34.3	45.0
<b>1.01–1.29</b>	19.4	25.7	11.1	21.4	27.0	17.1	25.0
<b>1.30 or more</b>	16.1	16.6	0.0	15.2	15.5	40.0	20.0

## Appendix 12.8.

### Land tax amounts and rates in 1456.

Ar Cheb, book 1084, *Klosterbuch (Schätzungsbuch) 1456*.

Cf. Klír, et al., *Knihy*, 437–532.

#### A. Distribution of tax amounts according to legal status of landholdings.

Tax rate	In absolute terms				%			
	FPSes with			Total	FPSes with			Total
	a 'free' landholding	a 'subject' landholding	a non-landholding plot without landholding		a 'free' landholding	a 'subject' landholding	a non-landholding plot without landholding	
<b>to 0.89</b>	0	8	0	<b>8</b>	0.0	1.3	0.0	<b>1.2</b>
<b>0.90–0.99</b>	1	17	1	<b>19</b>	4.3	2.7	16.7	<b>2.9</b>
<b>1.00</b>	1	50	0	<b>51</b>	4.3	7.9	0.0	<b>7.7</b>
<b>1.01–1.09</b>	2	40	0	<b>42</b>	8.7	6.3	0.0	<b>6.3</b>
<b>1.10–1.19</b>	3	106	0	<b>109</b>	13.0	16.7	0.0	<b>16.5</b>
<b>1.20–1.29</b>	3	98	0	<b>101</b>	13.0	15.5	0.0	<b>15.3</b>
<b>1.30–1.39</b>	2	89	0	<b>91</b>	8.7	14.1	0.0	<b>13.7</b>
<b>1.40–1.49</b>	2	57	1	<b>60</b>	8.7	9.0	16.7	<b>9.1</b>
<b>1.50–1.59</b>	3	53	1	<b>57</b>	13.0	8.4	16.7	<b>8.6</b>
<b>1.60–1.69</b>	4	37	2	<b>43</b>	17.4	5.8	33.3	<b>6.5</b>
<b>1.70–1.79</b>	1	20	0	<b>21</b>	4.3	3.2	0.0	<b>3.2</b>
<b>1.80–1.89</b>	0	16	0	<b>16</b>	0.0	2.5	0.0	<b>2.4</b>
<b>1.90–1.99</b>	1	11	0	<b>12</b>	4.3	1.7	0.0	<b>1.8</b>
<b>2.00 or more</b>	0	31	1	<b>32</b>	0.0	4.9	16.7	<b>4.8</b>
<b>Total</b>	<b>23</b>	<b>633</b>	<b>6</b>	<b>662</b>	<b>100.0</b>	<b>100.0</b>	<b>100.0</b>	<b>100.0</b>

#### B. Distribution of tax amounts, total property value and tax rates according to legal status of landholdings.

	FPSes with		
	a 'free' landholding	a 'subject' landholding	a non-landholding plot without landholding
<b>Sum total of tax amounts</b>	2818.00	27422.17	220.00

<b>Sum of property</b>	2072.00	20510.64	138.00
<b>Average tax rate</b>	1.36	1.34	1.59

*C. Distribution of tax amounts according to total property value of 'subject' landholdings.*

Tax rate	In absolute terms										%									
	1-10	11-20	21-30	31-40	41-50	51-60	61-90	91-120	121 and more	Total	1-10	11-20	21-30	31-40	41-50	51-60	61-90	91-120	121 and more	Total
<b>to 0.89</b>	1	3	1	0	1	0	2	0	0	8	1.1	1.8	0.8	0.0	1.7	0.0	4.2	0.0	0.0	1.3
<b>0.90-0.99</b>	2	6	1	6	0	0	2	0	0	17	2.2	3.6	0.8	7.3	0.0	0.0	4.2	0.0	0.0	2.7
<b>1.00</b>	18	17	9	2	2	0	2	0	0	50	19.8	10.1	6.8	2.4	3.4	0.0	4.2	0.0	0.0	7.9
<b>1.01-1.09</b>	0	9	11	10	4	2	2	2	0	40	0.0	5.3	8.3	12.2	6.9	8.0	4.2	11.8	0.0	6.3
<b>1.10-1.19</b>	11.0	21.0	24.0	13.0	10.0	5.0	15.0	5.0	1.0	105	12.1	12.4	18.2	15.9	17.2	20.0	31.3	29.4	10.0	16.6
<b>1.20-1.29</b>	12.0	31.0	18.0	9.0	11.0	5.0	6.0	4.0	2.0	98	13.2	18.3	13.6	11.0	19.0	20.0	12.5	23.5	20.0	15.5
<b>1.30-1.39</b>	6.0	23.0	25.0	9.0	10.0	5.0	9.0	1.0	1.0	89	6.6	13.6	18.9	11.0	17.2	20.0	18.8	5.9	10.0	14.1
<b>1.40-1.49</b>	9.0	11.0	12.0	7.0	7.0	2.0	3.0	4.0	2.0	57	9.9	6.5	9.1	8.5	12.1	8.0	6.3	23.5	20.0	9.0
<b>1.50-1.59</b>	6.0	12.0	7.0	15.0	6.0	4.0	1.0	1.0	1.0	53	6.6	7.1	5.3	18.3	10.3	16.0	2.1	5.9	10.0	8.4
<b>1.60-1.69</b>	8.0	10.0	10.0	3.0	2.0	0.0	3.0	0.0	1.0	37	8.8	5.9	7.6	3.7	3.4	0.0	6.3	0.0	10.0	5.9
<b>1.70-1.79</b>	4	8	2	1	2	0	2	0	1	20	4.4	4.7	1.5	1.2	3.4	0.0	4.2	0.0	10.0	3.2
<b>1.80-1.89</b>	3	3	5	2	1	1	1	0	0	16	3.3	1.8	3.8	2.4	1.7	4.0	2.1	0.0	0.0	2.5
<b>1.90-1.99</b>	2	2	2	1	2	1	0	0	1	11	2.2	1.2	1.5	1.2	3.4	4.0	0.0	0.0	10.0	1.7
<b>2.00 or more</b>	9	13	5	4	0	0	0	0	0	31	9.9	7.7	3.8	4.9	0.0	0.0	0.0	0.0	0.0	4.9
<b>Total</b>	<b>91</b>	<b>169</b>	<b>132</b>	<b>82</b>	<b>58</b>	<b>25</b>	<b>48</b>	<b>17</b>	<b>10</b>	<b>632</b>	<b>100.0</b>	<b>100.0</b>	<b>100.0</b>	<b>100.0</b>	<b>100.0</b>	<b>100.0</b>	<b>100.0</b>	<b>100.0</b>	<b>100.0</b>	<b>100.0</b>

*D. Distribution of tax amounts, total property value and tax rates according to 'subject' landholding property categories.*

	<b>Value of property (Prague groschen)</b>
--	--

	1–10	11–20	21–30	31–40	41–50	51–60	61–90	91–120	121 and more	Total
<b>Sum total of tax amounts</b>	910.50	3656.50	4433.00	3873.00	3524.50	1853.00	4338.67	2162.00	2671.00	27422.17
<b>Sum of property</b>	674.00	2660.41	3285.53	2873.12	2644.75	1376.33	3468.20	1720.78	1807.50	20510.64
<b>Average tax rate</b>	1.35	1.37	1.35	1.35	1.33	1.35	1.25	1.26	1.48	1.34

*E. Distribution of tax amounts according to total property value of 'subject' landholdings. Simplified.*

Tax rate	Value of property (in Prague groschen)					
	%					
	1–10	11–20	21–40	41–60	61–90	91 and more
<b>to 1.09</b>	23.1	20.7	18.7	10.8	16.7	7.4
<b>1.10–1.39</b>	31.9	44.4	45.8	55.4	62.5	51.9
<b>1.40–1.69</b>	25.3	19.5	25.2	25.3	14.6	33.3
<b>1.70 or more</b>	19.8	15.4	10.3	8.4	6.3	7.4

*F. Distribution of tax amounts according to legal status of landholdings. Simplified.*

Tax rate	FPSes holding		
	a 'free' landholding	a 'subject' landholding	a non-landholding plot without landholding
<b>to 0.99</b>	4.3	3.9	16.7
<b>1.00–1.29</b>	39.1	46.4	0.0
<b>1.30–1.59</b>	30.4	31.4	33.3
<b>1.60 or more</b>	26.1	18.2	50.0

## Appendix 13.1.

**Taxpayers – landholdings where the ratio between land tax and land rent in 1469 may be assessed.**

More complicated cases not included.

According to:

Ar Cheb, book 984, *Urbar der Clarissinnen ab 1464*.

<b>Ecological zone</b>	<b>A</b>	<b>B</b>	<b>C</b>	<b>D</b>	<b>E</b>	<b>A–E</b>
<b>LAND TAX</b>						
Average level of land tax	66.40	56.08	39.65	39.45	22.28	<b>39.81</b>
Min.–Max.	9.0–540.0	6.0–540.0	2.5– 152.0	5.0– 200.0	3.0– 169.0	<b>2.5– 540.0</b>
<b>LAND RENT</b>						
Cash rent	8	10	15	44	61	<b>138</b>
Average ratio (tax : rent)	1.55	0.70	0.70	2.03	1.22	<b>1.33</b>
Min.–Max.	0.1–17.2	0.4–2.7	0.2–3.7	0.2–30.3	0.1–8.5	<b>0.1–30.3</b>
In-kind rent	59	58	78	104	98	<b>395</b>
Average ratio (tax : rent)	6.34	5.68	5.67	5.93	7.49	<b>6.08</b>
Min.–Max.	1.7–68.6	1.2–120.0	0.8–68.0	1.5–75.0	1.2–64.0	<b>0.8– 120.0</b>

## Appendix 13.2.

### Overall burden on 'subject' landholdings by land rent and land tax in 1469.

According to:

Ar Cheb, book 984, *Urbar der Clarissinnen ab 1464*.

#### A. Overall cash burden on 'subject' landholdings.

Zone	A	B	C	D	E	Total
<b>Cash land rent + land tax (Prague groschen)</b>						
Number	8	10	15	44	61	<b>138</b>
Min.-Max.	79.0– 620.0 (7.8x)	22.0– 213.0 (9.7x)	6.5–146.0 (22.5x)	10.3– 320.0 (31.1x)	8.0–120.0 (15x)	<b>6.5–620.0</b>
Average	231.1	105.9	66.5	71.4	37.1	<b>67.4</b>
<b>In-kind land rent converted into groschen + land tax (Prague groschen)</b>						
Number	59	58	78	106	95	<b>396</b>
Min.-Max.	40.0– 550.0	36.0– 720.0	33.0– 350.0	22.0– 333.0	6.8–250.0	<b>6.8–720.0</b>
Average	193.1	208.5	153.1	124.4	73.4	<b>139.9</b>

#### B. Overall in-kind burden on 'subject' landholdings.

Zone	A	B	C	D	E	Total
<b>Cash land rent + land tax (Prague groschen)</b>						
Number	8	10	15	44	61	<b>138</b>
Min.-Max.	5.3–41.3	1.5–14.2	0.4–9.7	0.7–21.3	0.5–8.0	<b>0.5–41.3</b>
Average	15.4	7.1	4.4	4.8	2.5	<b>4.5</b>
Ground area (ha)	11.242	6.035	4.488	6.144	4.25	<b>4.59</b>
<b>In-kind land rent converted into groschen + land tax (Prague groschen)</b>						
Number	59	58	78	106	95	<b>396</b>
Min.-Max.	2.7–36.7	2.4–48.0	2.2–23.3	1.5–22.2	0.5–16.7	<b>0.5–48.0</b>
Average	12.7	13.9	10.2	8.3	4.9	<b>9.32</b>
Ground area (ha)	9.271	11.815	10.404	10.624	8.33	<b>9.51</b>

## Appendix 14.1.

### Non-landholding plots in the Cheb city state in the Late Middle Ages.

According to:

Ar Cheb, book 1067, *Klosteuerbuch 1438*; book 1084, *Klosteuerbuch (Schätzungsbuch) 1456*.

Cf. Klír, et al., *Knihy*, 284–423, 437–532.

#### A. Non-landholding meadows in the Cheb city state in 1438 and 1456.

Characteristic	Plot	Year	Unit
Number of peasant FPSes owning non-landholding meadows**	Measured	1438	87 / 85 *
		1456	114 / 105*
	Unmeasured	1438	73 / 65*
		1456	55 / 46*
Total number of non-landholding meadows in the Cheb city state	Measured	1438	301.0
		1456	378.3
	Unmeasured	1438	78
		1456	56
Total price of non-landholding meadows in the Cheb city state	Measured	1438	1.347.0
		1456	1.864.2
	Unmeasured	1438	665.0
		1456	551.5
Amount of measured meadows falling to one peasant FPS	Average	1438	3.5
		1456	3.3
	Min.–Max.	1438	0.5–16.0
		1456	1.0–16.0
Min. – Max. (80 % of the values)	1438	1.0–8.0	
	1456	1.0–7.0	
Average value of measured meadows falling to one peasant FPS	Average	1438	15.9
		1456	17.8
	Min.–Max.	1438	1.0–96.0
		1456	1.5–107.5
Min.–Max. (80 % of the values)	1438	4.0–35.5	
	1456	4.0–40.0	
Amount of unmeasured meadows falling to one peasant FPS	Average	1438	1.1
		1456	1.0
	Min.–Max.	1438	1.0–2.0
		1456	1.0–2.0
Average value of unmeasured meadows falling to one peasant FPS	Average	1438	10.2
		1456	12.0
	Min.–Max.	1438	1.0–50.0
		1456	1.0–80.0
Min.–Max. (80 % of the values)	1438	3.0–23.0	
	1456	3.0–21.0	
Average value of 1 ‘tagwerk’	Average	1438	4.5
		1456	5.0

\* – the number before the slash provides the total number of FPSes with the given property; the number after the slash is the number of FPSes, with which it is possible to determine the unit estimated coast for a given property

\*\* – 1438: 151 FPSes owning non-landholding meadows; 1456: 160 FPSes owning non-landholding meadows.

#### B. Non-landholding fields in the Cheb city state in 1438 and 1456.

Characteristic	Plot	Year	Unit
	Measured	1438	83 / 77*
			FPSes



<b>Number of peasant FPSes owning non-landholding fields**</b>		1456	75 / 70*	
	Unmeasured	1438	35 / 34*	
		1456	26 / 22*	
<b>Total number of non-landholding fields in the Cheb city state</b>	Measured	1438	414.5	Fields in 'morgens'
		1456	336.0	
	Unmeasured	1438	26.0	Plots
		1456	45.0	
<b>Total price of non-landholding fields in the Cheb city state</b>	Measured	1438	876.3	Threescore groschen
		1456	865.3	
	Unmeasured	1438	143.5	
		1456	359.8	
<b>Measured fields falling to one peasant FPS</b>	Average	1438	5.0	Fields in 'morgens'
		1456	4.5	
	Min.–Max.	1438	0.5–29.0	
		1456	1.0–15.0	
	Min. – Max. (80% of the values)	1438	1.0–10.0	
		1456	1.0–9.0	
<b>Average value of the measured fields falling to one peasant FPS</b>	Average	1438	11.4	Threescore groschen
		1456	12.4	
	Min.–Max.	1438	0.5–54.0	
		1456	2.0–51.0	
	Min. – Max. (80 % of the values)	1438	2.0–30.0	
		1456	3.0–31.0	
<b>Unmeasured fields falling to one peasant FPS</b>	Average	1438	1.0	Plots
		1456	1.25	
	Min.–Max.	1438	1.0	
		1456	1.0–3.0	
<b>Average value of the unmeasured fields falling to one peasant FPS</b>	Average	1438	6.5	Threescore groschen
		1456	10.6	
	Min.–Max.	1438	1.0–20.0	
		1456	1.0–38.0	
	Min. – Max. (80 % of the values)	1438	2.0–15.0	
		1456	2.0–25.0	
<b>Average value 1 Mg</b>	Average	1438	2.2	Threescore groschen
		1456	2.8	

\* – number before the slash provides the total number of FPSes with the given property; the number after the slash is the number of FPSes, with which it is possible to determine the unit estimated coast for a given property

\*\* – 1438: 105 FPSes owning non-landholding fields; 1456: 160 FPSes owning non-landholding fields.

### *C. Non-landholding plots without specified characteristics in the Cheb city state in 1438 and 1456.*

		<b>Year</b>		<b>Unit</b>
<b>Number of peasant FPSes owning an unspecified non-landholding plot *</b>		1438	77 / 76	FPS
	–	1456	13 / 10	
<b>Average estimated price of one item</b>	Average	1438	8.4	ß
		1456	11.4	
	Min.–Max.	1438	1.0–42.0	
		1456	4.0–18.0	
	Min.–Max. (80 % of the values)	1438	2.0–14.0	
		1456	-	

\* – the number before the slash provides the total number of FPSes with the given property; the number after the slash is the number of FPSes, with which it is possible to determine the unit estimated coast for a given property

*D. Overview of special non-landholding properties in the Cheb city state in 1438 and 1456. Not including the properties listed in the previous table.*

	Number of FPSes	
	1438	1456
Forest areas	21	21
Fishponds	1	1
Bee hives	3	0
Other	2	3

## Appendix 14.2.

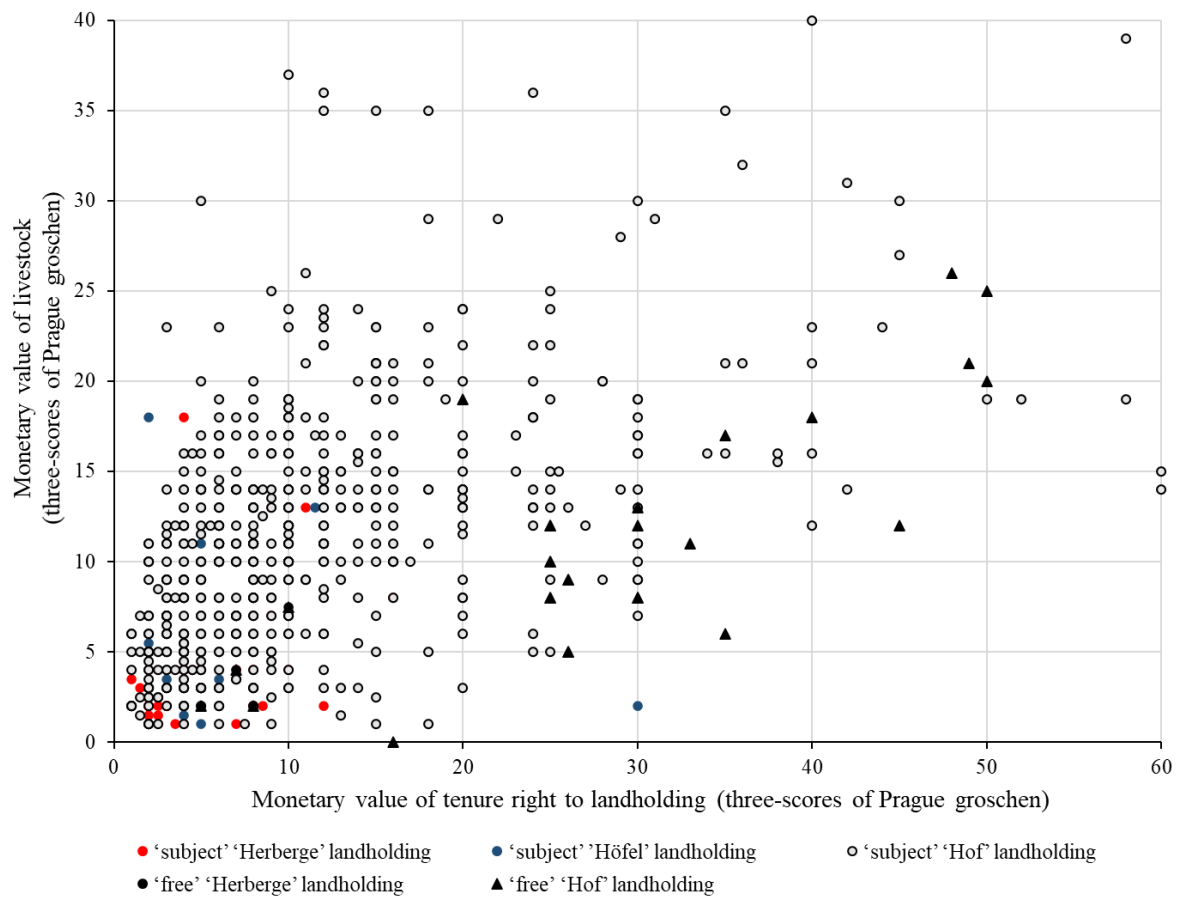
### Price relations between taxed property items of individual FPSes in the Cheb city state 1438.

Just including cases where the FPS owned just one landholding. Each dot represents one specific landholding. Separate localities and ecological zones are not differentiated. Extreme values are not illustrated.

Ar Cheb, book 1067, *Klosteuerbuch 1438*.

Cf. Klír, et al., *Knihy*, 284–423.

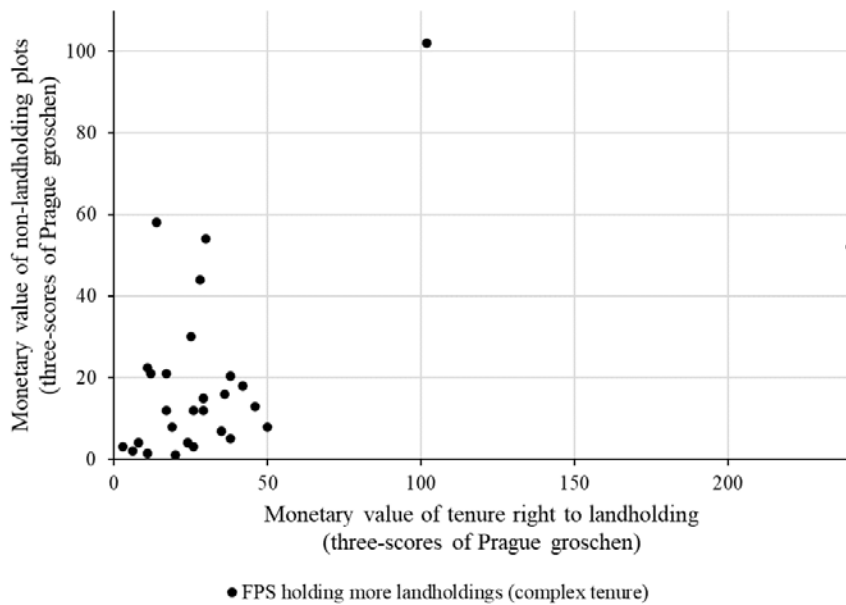
#### A. Relationship between estimated monetary value of a ‘purchase’ right to the landholding and livestock held by a single FPS.



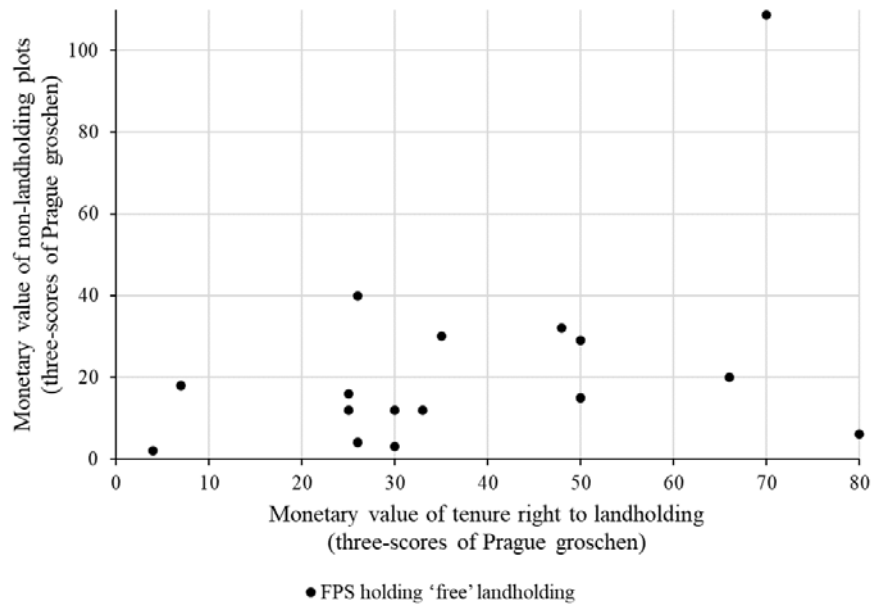
**B.** Relationship between estimated monetary value of a ‘purchase’ right to the landholding and non-landholding plots held by a single FPS.



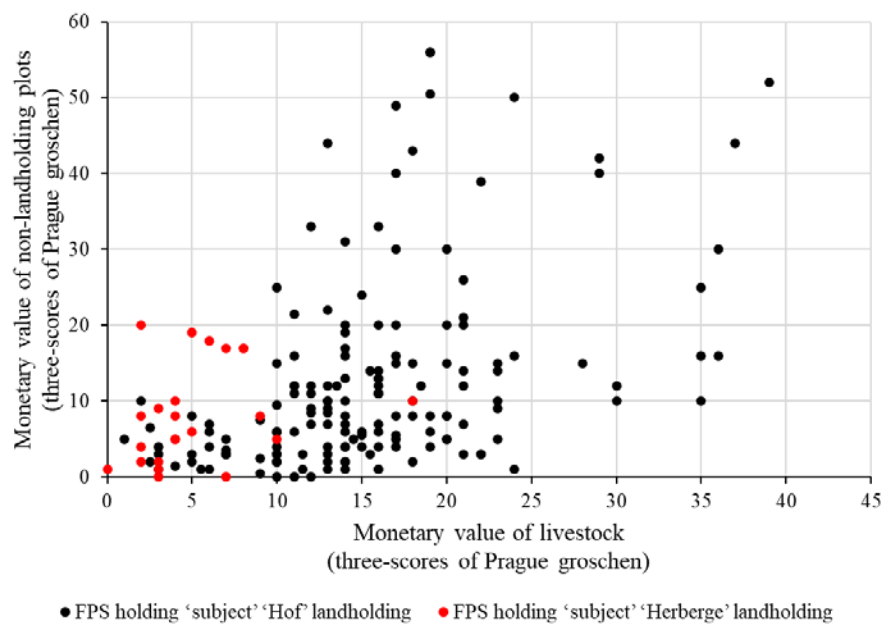
**C.** Relationship between estimated monetary value of a ‘free’ landholding and non-landholding plots held by a single FPS.



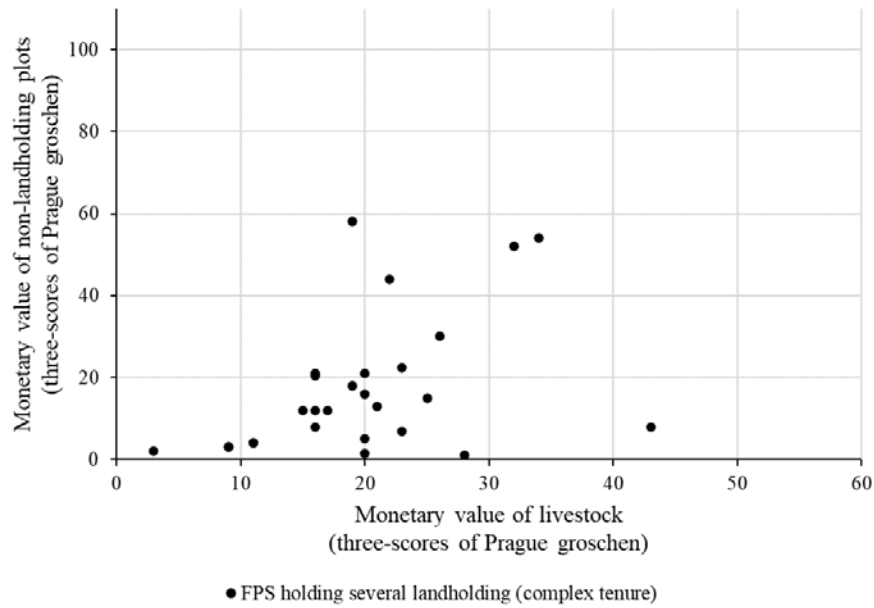
*D. Relationship between estimated monetary value of a 'free' landholding and non-landholding plots held by a single FPS.*



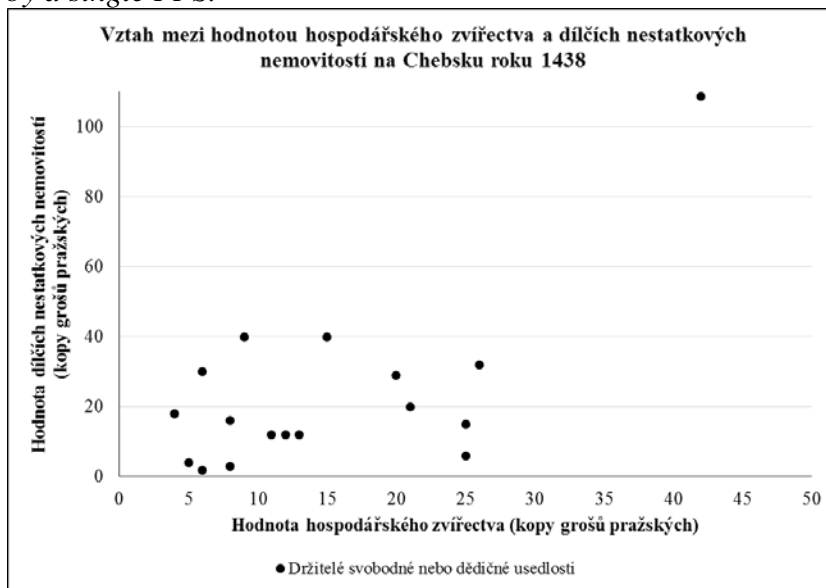
*E. Relationship between estimated monetary value of livestock and non-landholding plots held by a single FPS.*



**F. Relationship between estimated monetary value of livestock and non-landholding plots held by a single FPS.**



**G. Relationship between estimated monetary value of livestock and non-landholding plots held by a single FPS.**



## Appendix 14.3.

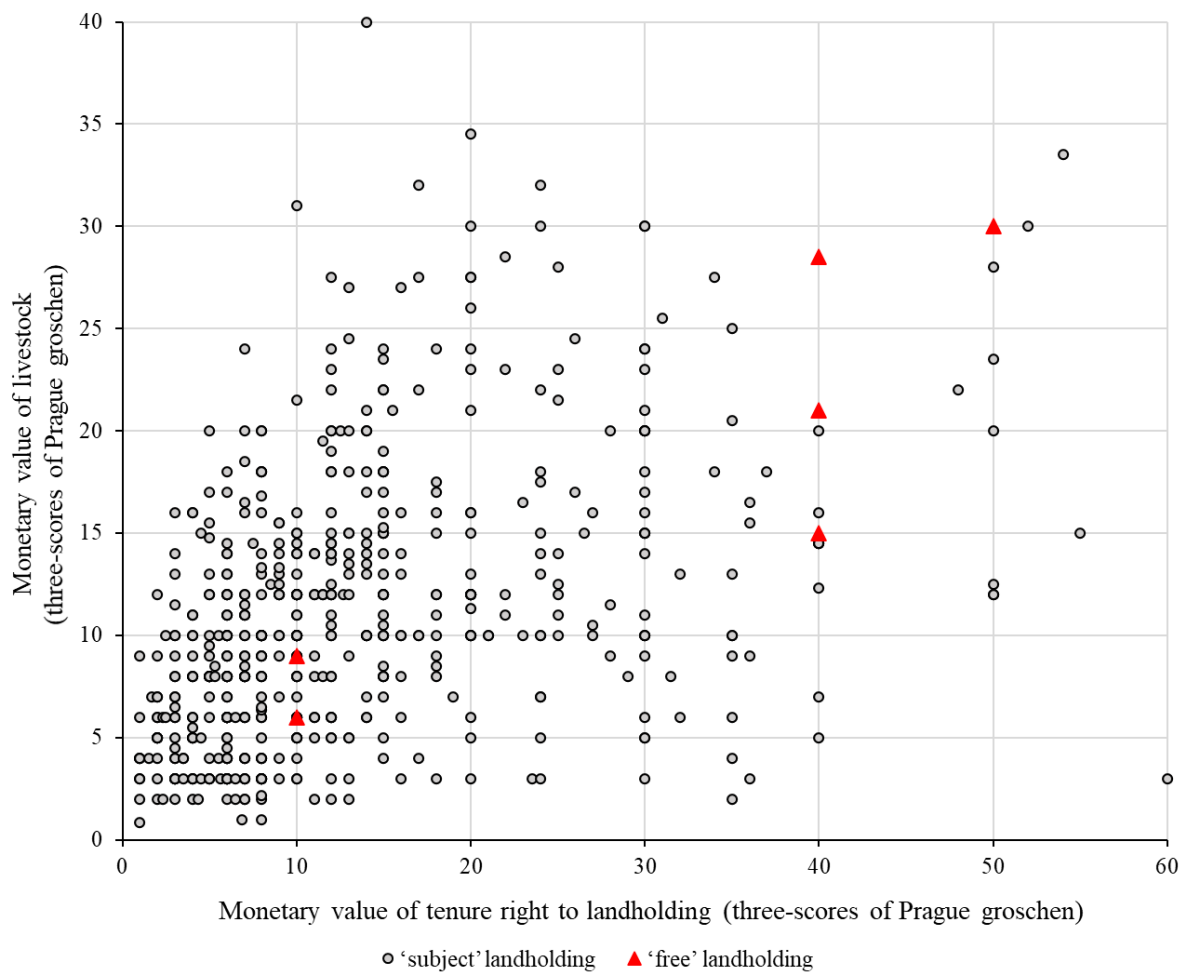
### Price relations between taxed property items of individual FPSes in the Cheb countryside in 1456.

Just including cases where the FPS owned just one landholding. Each dot represents one specific landholding. Separate localities and ecological zones are not differentiated. Extreme values are not illustrated.

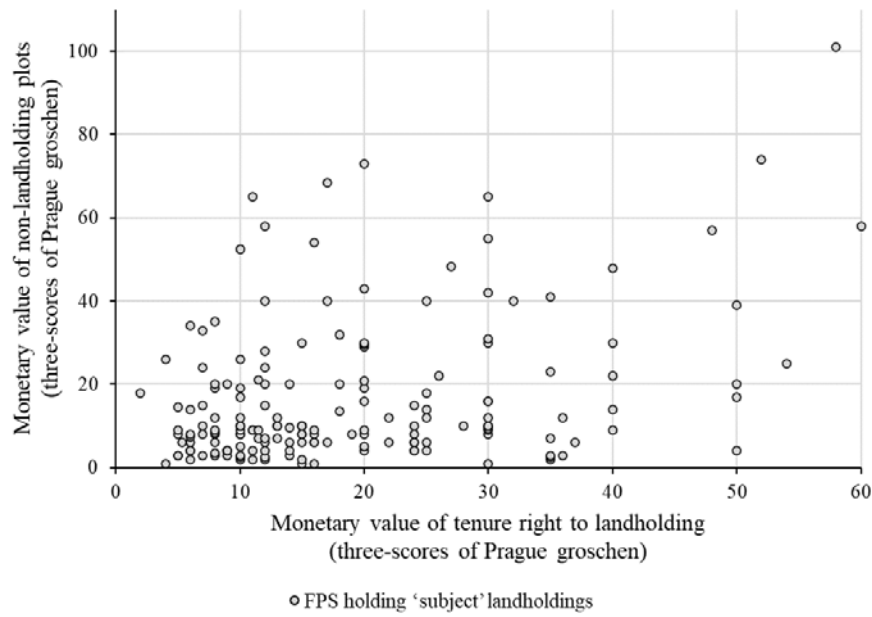
Ar Cheb, book 1084, *Klosterbuch (Schätzungsbuch) 1456*.

Cf. Klír, et al., *Knihy*, 437–532.

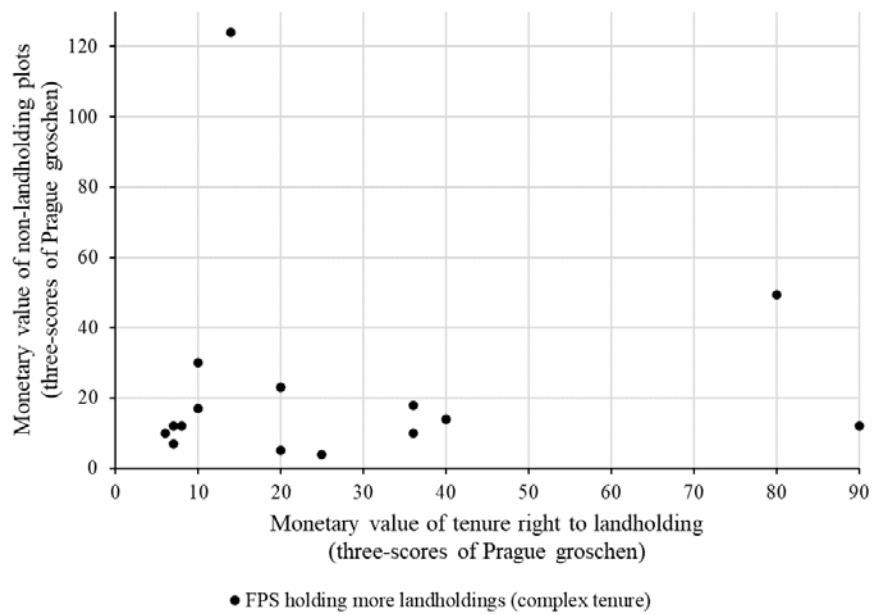
*A. Relationship between estimated monetary value of a ‘purchase’ right to the landholding and livestock held by a single FPS. Extreme values are not illustrated.*



**B.** Relationship between estimated monetary value of a ‘purchase’ right to the landholding and non-landholding plots held by a single FPS.

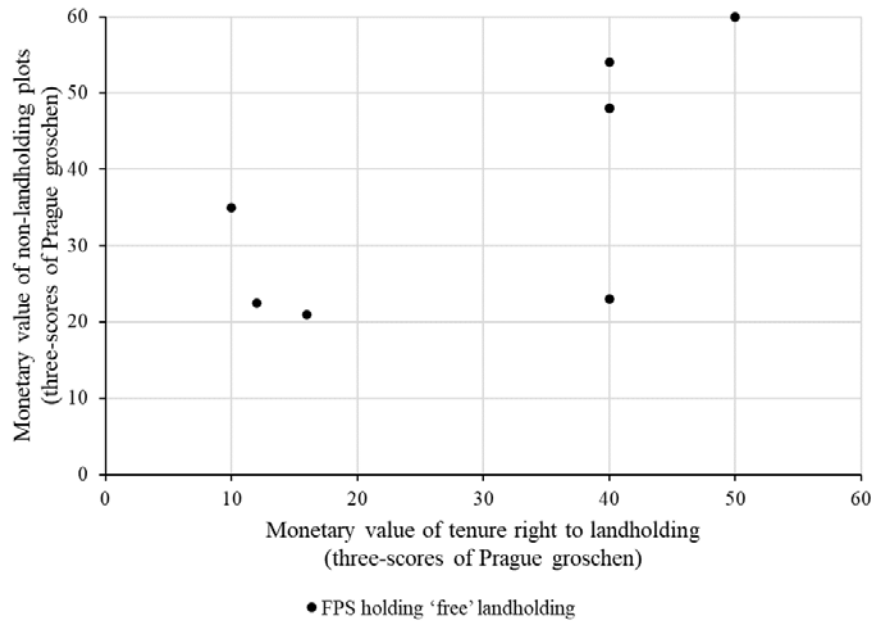


**C.** Relationship between estimated monetary value of a ‘free’ landholding and non-landholding plots held by a single FPS.

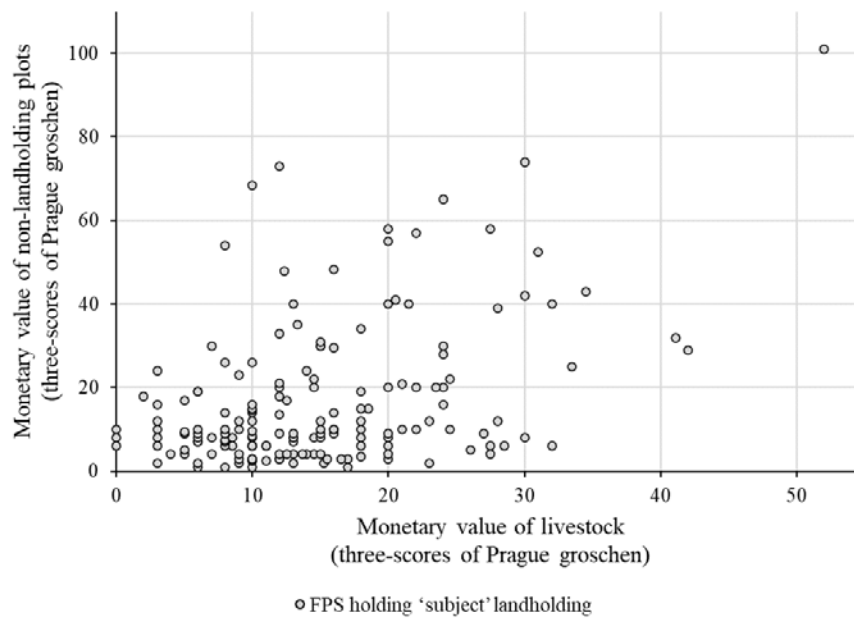




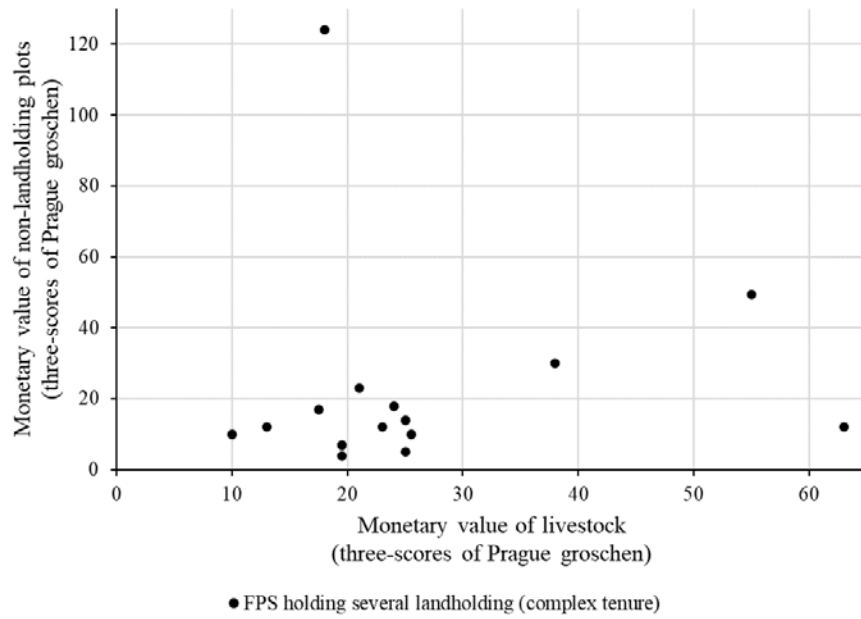
**D. Relationship between estimated monetary value of a 'free' landholding and non-landholding plots held by a single FPS.**



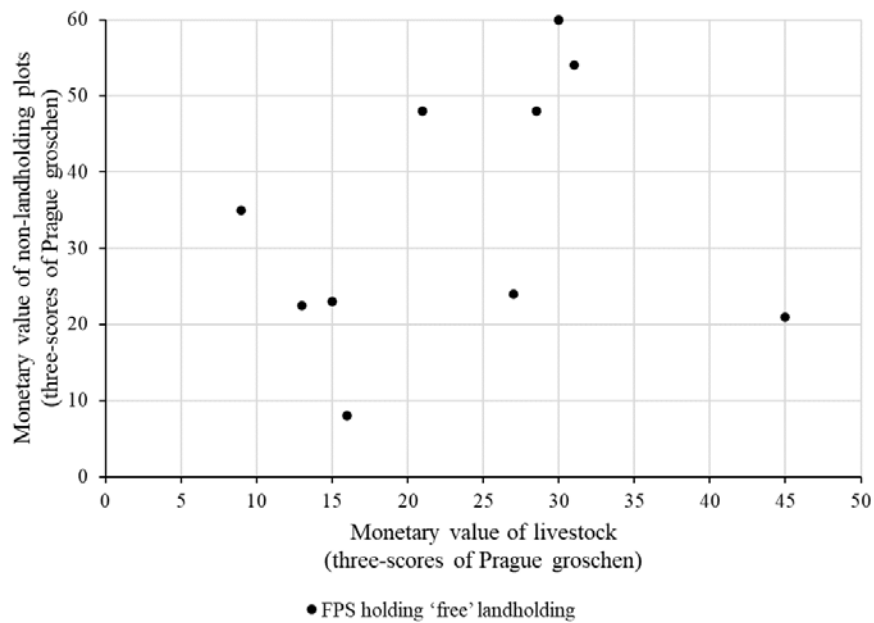
**E. Relationship between estimated monetary value of livestock and non-landholding plots held by a single FPS.**



**F.** Relationship between estimated monetary value of livestock and non-landholding plots held by a single FPS.



**G.** Relationship between estimated monetary value of livestock and non-landholding plots held by a single FPS.



## Appendix 15.1.

### ‘Herberge’ landholdings in the Cheb city state in the Late Middle Ages.

Not including central localities.

According to:

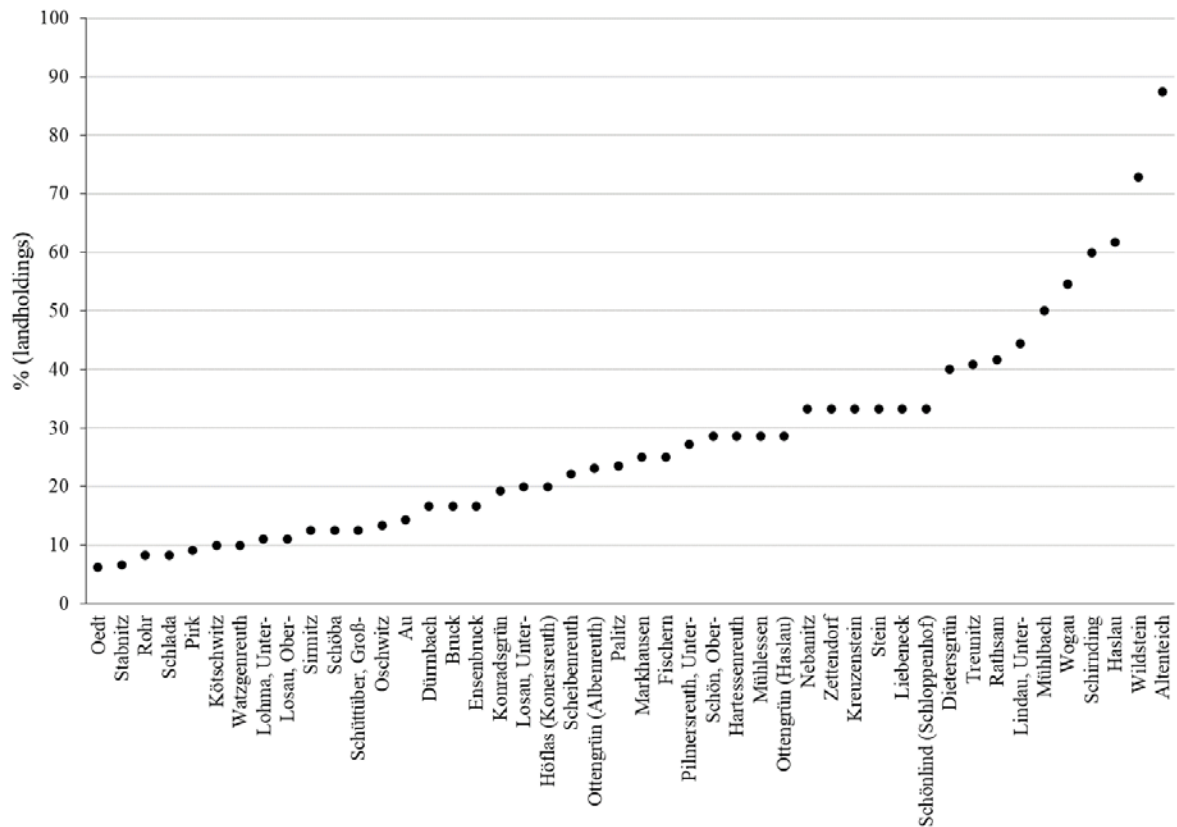
Ar Cheb, book 1060, *Klosteuerbuch 1424*; book 1067, *Klosteuerbuch 1438*.

Cf. Klír, et al., *Knihy*, 284–423).

#### A. Proportion of ‘Herberge’ landholdings in the total number of landholdings in ecological zones in the Cheb city state in 1424 and 1438.

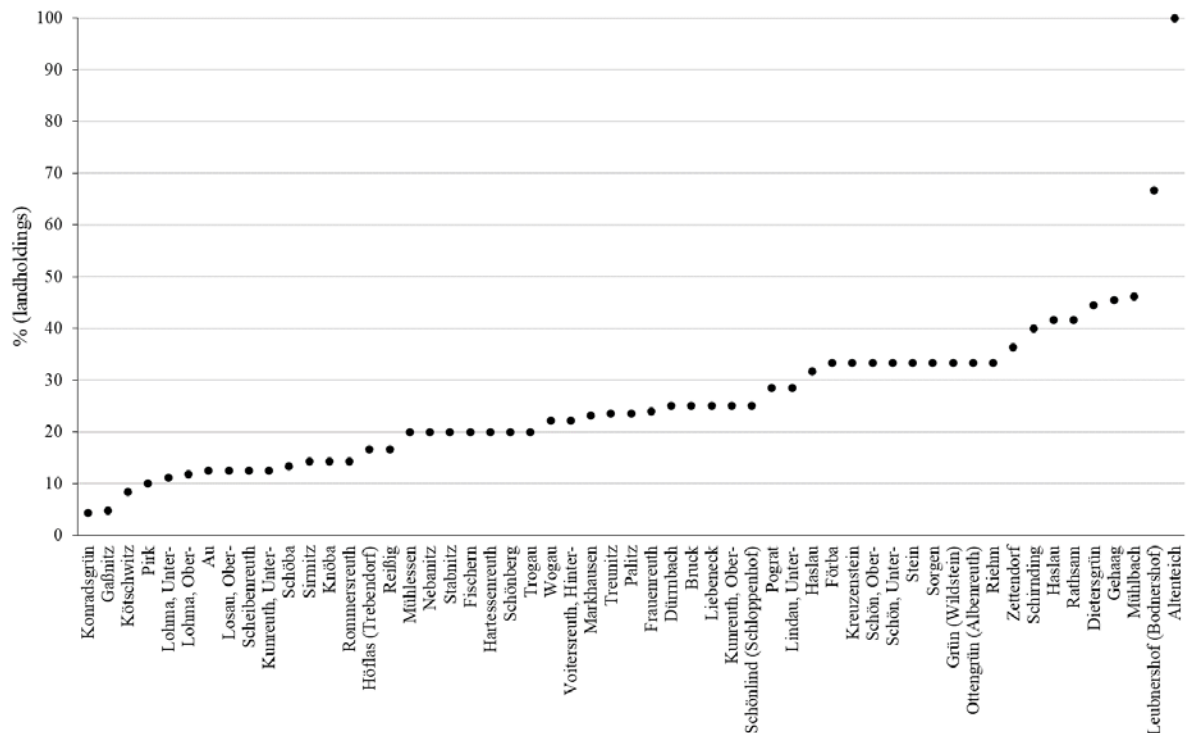
Year	Zone	A	B	C	D	E	Total
1424	Settlements	9	12	11	27	22	<b>81</b>
	Of which with ‘Herberge’ landholdings	2	7	6	14	10	<b>39</b>
	%	22.2	58.3	54.5	51.9	45.5	<b>48.1</b>
	Landholdings	69	96	115	210	212	<b>702</b>
	Of which ‘Herberge’ landholdings	2	18	13	28	29	<b>185</b>
	%	<b>2.9</b>	<b>18.8</b>	<b>11.3</b>	<b>13.3</b>	<b>13.7</b>	<b>26.4</b>
1438	Settlements	12	13	12	30	29	<b>96</b>
	Of which with ‘Herberge’ landholdings	3	8	9	12	14	<b>46</b>
	%	25.0	61.5	75.0	40.0	48.3	<b>47.9</b>
	Landholdings	84	95	112	201	281	<b>773</b>
	Of which ‘Herberge’ landholdings	4	13	24	20	42	<b>103</b>
	%	<b>4.8</b>	<b>13.7</b>	<b>21.4</b>	<b>10.0</b>	<b>14.9</b>	<b>13.3</b>

**B. Proportion of 'Herberge' landholdings in the total number of landholdings in settlements in the Cheb city state in 1424.**



**Note:** Not including settlements without 'Herberge' landholdings: Berg; Boden (St. Anna); Döba; Doberau; Dölitze; Dürr; Fonsau; Förba; Frauenreuth; Funcckelsgrün; Gaßnitz; Gehaag; Grün (Wildstein); Hagengrün; Haid; Harlas; Hart; Höflas (Lohma); Höflas (Trebendorf); Honnersdorf; Kornau; Kropitz; Lindau, Ober-; Matzelbach; Mies; Mühlgrün; Neudorf; Nonnengrün; Oberndorf; Pilmersreuth, Ober-; Sebenbach; Seichenreuth; Schön, Unter-; Sorgen; Stadel; Taubrat; Thiemreuth; Trebendorf; Triesenhof; Trogau; Ulrichsgrün; Voitersreuth, Hinter-; Voitersreuth, Vorder-.

*C. Proportion of 'Herberge' landholdings in the total number of landholdings in settlements in the Cheb city state in 1438.*



**Note:** Not including settlements without 'Herberge' landholdings: Berg; Boden (St. Anna); Döba; Doberau; Dölititz; Dürr; Ensenbruck; Fonsau; Hagengrün; Haid; Harlas; Hart; Höflas (Lohma); Hohlerhof; Honnersdorf; Kornau; Kropitz; Lapitzfeld; Lindau; Lindau, Ober-; Losau, Unter-; Matzelbach; Mies; Mühlgrün; Neudorf; Nonnengrün; Oberndorf; Oedt; Oshwitz; Ottengrün (Haslau); Pilmersreuth, Ober-; Pilmersreuth, Unter-; Reichersdorf; Rohr; Rossenreuth; Sebenbach; Seichenreuth; Schlada; Schloppenhof (Schönl.); Schlottenhof – Wildenhof; Schüttüber, Groß-; Stadel; Stobitzhof; Taubrat; Thiemreuth; Trebendorf; Triesenhof; Ulrichsgrün; Voitersreuth, Vorder-; Watzgenreuth.

## Appendix 15.2.

### Monetary value of all property and separate property items of one taxpayer (FPS) in the late medieval Cheb city state.

Not including millers and fishermen.

According to:

Ar Cheb, book 1067, *Klosteuerbuch 1438*; book 1084, *Klosteuerbuch (Schätzungsbuch) 1456*.

Cf. Klír, et al., *Knihy*, 284–423, 437–532.

#### A. Monetary value of all property of one taxpayer in the Cheb city state as a whole in 1438 and 1456.

	Three-score of Prague groschen													Total
	0.0–10.0	10.1–20.0	20.1–30.0	30.1–40.0	40.1–50.0	50.1–60.0	60.1–70.0	70.1–80.0	80.1–90.0	90.1–100.0	100.1–110.0	110.1–120.0	120.1 or more	
<b>1438 (%)</b>	22.3	27.3	18.7	11.5	5.8	4.6	2.5	1.9	1.6	0.5	1.2	0.4	1.8	100.0
<b>1456 (%)</b>	16.2	26.8	20.0	12.6	8.3	4.6	3.0	2.3	1.0	1.4	1.0	0.6	2.3	100.0

#### B. Monetary value of the ‘purchase’ right of tenure to a landholding in the Cheb city state as a whole in 1438 and 1456. Cf. fig. 15.1.

	Three-score of Prague groschen										Total
	0.1–3.0	3.1–6.0	6.1–9.0	9.1–12.0	12.1–15.0	15.1–18.0	18.1–21.0	21.1–30.0	30.1–40.0	40.0 or more	
<b>1438 (%)</b>	14.5	19.8	16.5	14.3	7.6	4.4	4.0	10.8	4.2	3.9	100.0
<b>1456 (%)</b>	9.3	17.5	15.6	17.6	10.6	5.0	5.0	10.1	5.7	3.7	100.0

#### C. Monetary value of the livestock of one taxpayer in the Cheb city state as a whole in 1438 and 1456. Not including zero values (1438 – 47×; 1456 – 104×). Cf. fig. 15.2.

	Three-score of Prague groschen							Total
	0.1–2.0	2.1–4.0	4.1–7.0	7.1–10.0	10.1–16.0	16.1–22.0	22.1 or more	
<b>1438 (%)</b>	8.2	11.1	15.5	15.5	31.2	12.1	7.2	100.0
<b>1456 (%)</b>	3.1	11.8	16.5	24.9	26.3	8.9	8.6	100.0

*D. Monetary value of all property of one taxpayer in ecological zones of the Cheb city state in 1438 and 1456.*

Year		1438					1456					1438	1456
Zone		A	B	C	D	E	A	B	C	D	E	Total	Total
FPSes / landholdings in zone		78	94	138	257	266	75	88	137	217	182	833	699
Total of all FPSes / landholdings in the Cheb city state		9.4	11.3	16.6	30.9	31.9	10.7	12.6	19.6	31.0	26.0	100.0	100.0
Value in three-score of Prague groschen	0.0–10.0	5.1	3.2	15.9	20.6	39.1	6.7	1.1	9.5	15.2	33.5	22.3	16.2
	10.1–20.0	15.4	16.0	23.9	29.2	34.6	10.7	21.6	24.1	29.0	35.2	27.3	26.8
	20.1–30.0	16.7	26.6	19.6	19.8	15.0	17.3	26.1	23.4	20.7	14.8	18.7	20.0
	30.1–40.0	16.7	18.1	14.5	12.1	5.6	18.7	11.4	13.9	13.4	8.8	11.5	12.6
	40.1–50.0	14.1	4.3	10.9	5.8	1.1	10.7	8.0	14.6	8.3	2.7	5.8	8.3
	50.1–60.0	9.0	9.6	2.9	4.3	2.6	9.3	9.1	4.4	3.7	1.6	4.6	4.6
	60.1–70.0	3.8	7.4	5.8	0.8	0.4	5.3	1.1	2.9	3.7	2.2	2.5	3.0
	70.1–80.0	2.6	4.3	0.7	3.1	0.4	5.3	2.3	2.2	3.2	0.0	1.9	2.3
	80.1–90.0	2.6	3.2	2.2	1.6	0.4	4.0	2.3	0.7	0.5	0.0	1.6	1.0
	90.1–100.0	2.6	1.1	0.7	0.0	0.0	1.3	4.5	2.2	0.5	0.5	0.5	1.4
	100.1–110.0	5.1	2.1	0.7	1.2	0.0	1.3	3.4	1.5	0.0	0.5	1.2	1.0
110.1–120.0	0.0	1.1	0.0	0.8	0.0	1.3	2.3	0.0	0.5	0.0	0.4	0.6	
120.1 or more	6.4	3.2	2.2	0.8	0.8	8.0	6.8	0.7	1.4	0.0	1.8	2.3	

*E. Monetary value of the ‘purchase’ right of tenure to the landholding in ecological zones of the Cheb city state in 1438 and 1456.*

		% of landholdings (FPSes)											
Year		1438					1456					1438	1456
Zone		A	B	C	D	E	A	B	C	D	E	Total	Total
FPSes / landholdings in zone		86	85	132	215	179	81	81	138	212	169	697	681
Total of all FPSes / landholdings in the Cheb city state		12.3	12.2	18.9	30.8	25.7	11.9	11.9	20.3	31.1	24.8	100.0	100.0
Value in three-score of Prague gr.	0.1–3.0	7.0	3.5	8.3	13.0	29.6	2.5	1.2	4.3	6.6	23.7	14.5	9.3
	3.1–6.0	11.6	10.6	13.6	21.9	30.2	12.3	12.3	9.4	21.7	23.7	19.8	17.5
	6.1–9.0	10.5	16.5	19.7	16.3	17.3	7.4	11.1	16.7	18.4	17.2	16.5	15.6
	9.1–12.0	15.1	16.5	18.9	15.8	7.8	24.7	14.8	26.8	12.3	14.8	14.3	17.6

	<b>12.1–15.0</b>	10.5	14.1	6.1	7.4	4.5	11.1	12.3	6.5	12.7	10.1	7.6	10.6
	<b>15.1–18.0</b>	5.8	4.7	3.8	4.7	3.9	7.4	12.3	6.5	2.8	1.8	4.4	5.0
	<b>18.1–21.0</b>	4.7	3.5	7.6	3.7	1.7	6.2	7.4	8.0	4.2	1.8	4.0	5.0
	<b>21.1–30.0</b>	18.6	17.6	12.9	10.7	2.2	14.8	13.6	13.8	9.9	3.6	10.8	10.1
	<b>30.1–40.0</b>	7.0	7.1	3.8	3.7	2.2	6.2	7.4	5.1	8.5	1.8	4.2	5.7
	<b>40.0 or more</b>	9.3	5.9	5.3	2.8	0.6	7.4	7.4	2.9	2.8	1.8	3.9	3.7

*F. Monetary value livestock of one taxpayer in ecological zones of the Cheb city state in 1438 and 1456. Not including zero values (1438 – 47×; 1456 – 104×).*

		<b>% of landholdings (FPSes)</b>											
<b>Year</b>		<b>1438</b>					<b>1456</b>					<b>1438</b>	<b>1456</b>
<b>Zone</b>		<b>A</b>	<b>B</b>	<b>C</b>	<b>D</b>	<b>E</b>	<b>A</b>	<b>B</b>	<b>C</b>	<b>D</b>	<b>E</b>	<b>Total</b>	<b>Total</b>
<b>FPSes / landholdings in zone</b>		<b>86</b>	<b>87</b>	<b>132</b>	<b>217</b>	<b>177</b>	<b>79</b>	<b>79</b>	<b>122</b>	<b>190</b>	<b>149</b>	<b>699</b>	<b>619</b>
<b>Total of all FPSes / landholdings in the Cheb city state</b>		<b>12.3</b>	<b>12.4</b>	<b>18.9</b>	<b>31.0</b>	<b>25.3</b>	<b>12.8</b>	<b>12.8</b>	<b>19.7</b>	<b>30.7</b>	<b>24.1</b>	<b>100.0</b>	<b>100.0</b>
<b>Value in three-score of Prague gr.</b>	<b>0.1–2.0</b>	4.7	2.3	13.6	6.5	10.7	1.3	0.0	5.7	4.7	1.3	<b>8.2</b>	<b>3.1</b>
	<b>2.1–4.0</b>	4.7	13.8	14.4	5.5	16.9	3.8	10.1	12.3	7.9	21.5	<b>11.1</b>	<b>11.8</b>
	<b>4.1–7.0</b>	5.5	6.3	11.4	17.3	20.6	4.7	10.6	15.4	12.9	20.5	<b>14.2</b>	<b>14.1</b>
	<b>7.1–10.0</b>	4.4	4.2	12.1	20.4	17.5	7.0	16.5	21.0	27.7	22.7	<b>14.1</b>	<b>21.3</b>
	<b>10.1–16.0</b>	38.4	33.3	32.6	30.0	27.7	35.4	26.6	27.0	24.7	22.8	<b>31.2</b>	<b>26.3</b>
	<b>16.1–22.0</b>	29.1	19.5	9.8	12.0	2.3	21.5	13.9	6.6	9.5	5.3	<b>12.1</b>	<b>8.9</b>
	<b>22.1 or more</b>	12.8	19.5	4.5	6.9	0.6	25.3	20.3	5.7	0.7	0.0	<b>7.2</b>	<b>8.6</b>



## Appendix 15.3.

### Reconstruction of the operational size of landholdings in the Cheb city state in the Late Middle Ages (model).

According to:

Ar Cheb, book 1067, *Klosteuerbuch 1438*; book 1084, *Klosteuerbuch (Schätzungsbuch) 1456*.

Cf. Klír, et al., *Knihy*, 284–423, 437–532.

#### A. Distribution of the overall monetary value livestock and model operational categories of landholdings in the Cheb city state in 1438.

Type of landholding	Value of livestock (three-score of Prague groschen)	Proportion in ecological zone (%)					
		A	B	C	D	E	Total
Landholding with minimal arable land; landless	0.0–4.0	9.3	16.1	28.0	12.0	27.7	19.2
Smallholding	4.1–7.0	5.8	6.9	12.1	18.0	22.6	15.2
Medium fullholding	7.1–13.0	16.3	21.8	31.1	39.6	39.5	32.9
Large fullholding	13.1–19.0	43.0	27.6	20.5	20.7	9.0	21.3
Extremely large landholding	19.1 or more	25.6	27.6	8.3	9.7	0.6	11.4
Total	–	12.3	12.4	18.9	31.0	25.3	100.0

NB: Total 699 landholdings.

#### B. Distribution of the overall monetary value livestock and model operational categories of landholdings in the Cheb city state in 1456.

Type of landholding	Value of livestock (three-score of Prague groschen)	Proportion in ecological zone (%)					
		A	B	C	D	E	Total
Landholding with minimal arable land; landless	0.0–4.0	5.1	10.1	18.0	12.6	22.8	14.9
Smallholding	4.1–7.0	5.1	6.9	18.0	15.3	25.5	16.5
Medium fullholding	7.1–13.0	27.8	21.8	40.2	46.8	43.0	39.9
Large fullholding	13.1–19.0	25.3	27.6	14.8	13.2	8.1	14.2
Extremely large landholding	19.1 or more	36.7	27.6	9.0	12.1	0.7	14.5
Total	–	12.8	12.8	19.7	30.7	24.1	100.0

NB: Total 619 landholdings.

## Appendix 15.4.

### Operational size of 'subject' landholdings in the Cheb city state in the mid 18th century.

958 landholdings in total.

According to:

Chalupa, Lišková, Nuhlíček, and Rajtoral, eds. *Tereziánský katastr český, sv. 1, Rustikál, kraje A-CH*, 282–293.

(state 1750/1752, applicable from 1757)

*Cf. appendix 15.5.*

	Area of sowed land ('korec' / ha)	Proportion in ecological zone (%)					
		A	B	C	D	E	Total
<b>Smallholding</b>	<b>up to 5 'korec' (up to 1.4 ha)</b>	15.0	13.5	13.0	17.0	23.1	17.0
<b>Smallholdings and small fullholding</b>	<b>5.1-15 'korec' (1.5-4.3 ha)</b>	13.3	8.3	14.5	15.1	25.3	16.5
<b>Small and Medium fullholding</b>	<b>15.1-30.0 'korec' (4.3-8.6 ha)</b>	12.5	5.2	21.2	21.3	31.6	21.0
<b>Medium and large fullholding</b>	<b>30.1-60.0 'korec' (8.7-17.2 ha)</b>	37.5	47.9	34.2	38.6	18.7	33.8
<b>Large fullholding</b>	<b>60.1 and more 'korec' (17.3 and more ha)</b>	21.7	25.0	17.1	8.0	1.3	11.7
<b>Total</b>	-	12.5	10.0	20.1	33.8	23.5	100.0

## Appendix 15.5.

**Extract from the tabular edition of the Theresian Cadastre for the Cheb city state (1757).**

In alphabetical order according to German settlement names.

According to:

Chalupa, Lišková, Nuhlíček, and Rajtoral, eds. *Tereziánský katastr český, sv. 1, Rustikál, kraje A–CH*, 282–293.

(state 1750/1752, applicable from 1757)

German settlement names added; several erroneous topographical identifications corrected.

Estate	Settlement		Total	Area (in Bohemian 'korec')						Quality	Agricultural culture					Houses	Occupied
	Czech settlement name	German settlement name		up to 1	1.1-5	5.1-15	15.1-30	30.1-60	60.0		Field ('korec')	Fallow land ('korec')	Pastures (carts)	Meadows (carts)	Forests		
Cheb-castle	Doubí	<b>Aag</b>	3	0.0	0.0	0.0	0.0	0.0	3.0	3.0	59.6	2.3	1.1	54.2	2.5	3	3
Cheb-city	Mýtina	<b>Albenreuth. Alt-</b>	6	1.0	0.0	1.0	1.0	3.0	0.0	7.0	46.2	1.1	0.0	49.3	38.7	0	2
Cheb-city	Neu Albenreuth	<b>Albenreuth. Neu-</b>	40	11.0	10.0	9.0	8.0	2.0	0.0	8.0	107.7	2.6	1.3	135.0	42.0	0	5
Starý Hrozňatov	Starý rybník	<b>Altenteich</b>	37	13.0	13.0	10.0	1.0	0.0	0.0	7.0	37.7	9.4	1.0	48.1	0.1	10	2
Cheb-city	Loužek	<b>Au</b>	4	0.0	0.0	0.0	0.0	1.0	3.0	7.0	89.1	4.3	0.4	57.0	2.5	3	3
Cheb-Crusaders	Loužek	<b>Au</b>	2	0.0	0.0	0.0	0.0	2.0	0.0	7.0	32.0	2.0	0.0	17.2	0.0	0	1
Cheb-Poor Clares	Loužek	<b>Au</b>	2	1.0	0.0	0.0	0.0	1.0	0.0	7.0	12.7	2.0	0.0	10.1	0.1	0	0
Cheb-city	Horka	<b>Berg</b>	7	1.0	0.0	0.0	2.0	4.0	0.0	8.0	70.7	3.6	8.3	47.0	10.2	0	3
Cheb-Poor Clares	Boden	<b>Boden</b>	2	0.0	0.0	0.0	0.0	2.0	0.0	8.0	21.2	0.3	0.6	17.3	5.2	0	0
Cheb-city	Mostek	<b>Bruck</b>	2	0.0	0.0	0.0	1.0	0.0	1.0	7.0	26.5	10.6	1.3	24.2	3.7	0	1
Cheb-Poor Clares	Mostek	<b>Bruck</b>	2	0.0	0.0	0.0	0.0	2.0	0.0	7.0	27.0	26.1	0.1	27.0	2.3	0	1
Cheb-Poor Clares	Děvín	<b>Döba</b>	2	0.0	0.0	0.0	0.0	1.0	1.0	7.0	36.6	12.5	3.7	38.1	11.6	0	1
Cheb-city	Doubrava	<b>Doberau</b>	2	0.0	0.0	0.0	0.0	0.0	2.0	6.0	38.6	6.0	0.0	27.0	2.5	0	1
Cheb-Crusaders	Doubrava	<b>Doberau</b>	1	0.0	0.0	0.0	1.0	0.0	0.0	6.0	4.7	0.0	0.0	4.2	0.0	0	0
Cheb-Poor Clares	Doubrava	<b>Doberau</b>	1	0.0	0.0	0.0	0.0	0.0	1.0	6.0	20.4	6.1	0.4	12.2	0.1	0	0
Marktredwitz-market village	Dorflas	<b>Dörflas u Marktredwitz</b>	2	0.0	0.0	2.0	0.0	0.0	0.0	8.0	3.6	0.0	0.0	8.0	0.0	0	0
Cheb-Crusaders	Třídvoří (Vokov)	<b>Dreihöfe (Wogau)</b>	2	0.0	0.0	0.0	0.0	2.0	0.0	7.0	26.4	0.4	0.1	22.2	0.0	0	1
Cheb-city	Suchá	<b>Dürr</b>	1	0.0	0.0	0.0	0.0	1.0	0.0	7.0	13.1	1.7	0.1	10.1	1.0	0	0
Starý Hrozňatov	Suchá	<b>Dürr</b>	3	0.0	0.0	0.0	0.0	3.0	0.0	7.0	40.0	4.2	0.6	23.3	0.0	0	1
Cheb-city	Potočiště	<b>Dürrnbach</b>	17	0.0	1.0	1.0	1.0	12.0	2.0	6.0	202.5	28.3	5.2	107.0	9.4	0	8
Cheb-Crusaders	Potočiště	<b>Dürrnbach</b>	2	0.0	0.0	0.0	1.0	0.0	1.0	6.0	23.6	3.1	0.6	10.0	0.0	0	1
Cheb	Cheb	<b>Eger</b>	729	477.0	155.0	93.0	19.0	5.0	0.0	5.0	539.0	3.0	48.3	540.3	1915.6	604	143
Libá-Front part	Dubina	<b>Eichelberg</b>	7	0.0	2.0	3.0	2.0	0.0	0.0	8.0	21.2	0.7	0.1	20.2	0.0	0	0
Libá-Back part	Dubina	<b>Eichelberg</b>	10	1.0	3.0	6.0	0.0	0.0	0.0	8.0	19.6	1.2	0.0	22.0	0.0	0	0
Libá-Back part	Dubina	<b>Eichelberg</b>															
Cheb-Poor Clares	Povodí	<b>Ensenbruck</b>	7	0.0	0.0	1.0	0.0	6.0	0.0	7.0	82.6	7.4	6.4	86.0	0.0	0	3

Estate	Settlement		Total	Area (in Bohemian 'korec')						Quality	Agricultural culture					Houses	Occupied
	Czech settlement name	German settlement name		up to 1	1.1-5	5.1-15	15.1-30	30.1-60	60.0		Field ('korec')	Fallow land ('korec')	Pastures (carts)	Meadows (carts)	Forests		
Cheb-city	Fischern	<b>Fischern</b>	4	0.0	0.0	2.0	1.0	1.0	0.0	8.0	23.6	6.0	0.0	37.0	4.7	0	1
Cheb-Crusaders	Fischern	<b>Fischern</b>	1	0.0	0.0	0.0	1.0	0.0	0.0	8.0	5.3	0.2	0.1	8.2	0.4	0	0
Skalná-Lower part	Plesná	<b>Fleißern</b>	20	7.0	3.0	5.0	5.0	0.0	0.0	7.0	48.3	5.3	0.5	50.0	32.4	6	2
Skalná-Upper part	Plesná	<b>Fleißern</b>	28	17.0	1.0	5.0	5.0	0.0	0.0	7.0	47.1	8.1	1.1	59.3	30.2	6	2
Starý Hrozňatov	Plesná	<b>Fleißern</b>	10	3.0	2.0	0.0	4.0	1.0	0.0	7.0	39.2	7.5	1.6	34.1	21.3	3	2
Cheb-Poor Clares	Vonšov	<b>Fonsau</b>	5	0.0	0.0	1.0	0.0	4.0	0.0	8.0	68.2	3.7	5.7	40.1	5.0	0	2
Cheb-Poor Clares	Vrbová	<b>Förba</b>	2	0.0	0.0	0.0	0.0	0.0	2.0	7.0	55.3	0.6	3.0	48.0	0.5	0	2
Cheb-city	Kopanina	<b>Frauenreuth</b>	31	6.0	3.0	3.0	6.0	13.0	0.0	7.0	199.0	84.4	7.6	276.0	85.3	7	10
Cheb-city	Jesenice	<b>Gaßnitz</b>	21	1.0	1.0	2.0	5.0	10.0	2.0	6.0	227.0	1.6	9.5	283.0	14.1	0	11
Cheb-Crusaders	Jesenice	<b>Gaßnitz</b>	2	0.0	0.0	0.0	0.0	2.0	0.0	6.0	28.3	0.6	0.2	43.0	1.0	0	1
Cheb-city	Háje	<b>Gehaag</b>	13	1.0	1.0	1.0	0.0	3.0	7.0	5.0	226.1	0.0	6.4	136.3	37.3	4	11
Gregřův Dvůr	Gregřův Dvůr	<b>Georghof</b>	1	0.0	1.0	0.0	0.0	0.0	0.0	6.0	1.2	0.0	0.0	1.2	0.0	0	0
Skalná-Lower part	Velký Luh	<b>Großloh</b>	8	6.0	2.0	0.0	0.0	0.0	0.0	8.0	2.7	0.0	0.0	0.2	0.0	0	0
Skalná-Upper part	Velký Luh	<b>Großloh</b>	9	6.0	0.0	3.0	0.0	0.0	0.0	8.0	7.3	0.1	0.0	6.0	0.0	2	0
Cheb-city	Úval	<b>Grün (Thurn)</b>	8	0.0	0.0	1.0	3.0	4.0	0.0	8.0	75.3	0.0	0.3	102.1	2.6	0	3
Cheb-castle	Zelená	<b>Grün (Wildstein)</b>	2	0.0	0.0	2.0	0.0	0.0	0.0	7.0	6.6	0.2	1.2	6.0	0.0	0	0
Skalná-Lower part	Zelená	<b>Grün (Wildstein)</b>	5	0.0	1.0	0.0	4.0	0.0	0.0	7.0	24.7	2.0	0.0	32.0	1.6	0	1
Skalná-Upper part	Zelená	<b>Grün (Wildstein)</b>	5	0.0	1.0	0.0	4.0	0.0	0.0	7.0	22.4	1.3	0.0	23.0	0.5	0	0
Cheb-Poor Clares	Zelený Háj	<b>Hagengrün</b>	6	1.0	0.0	1.0	2.0	2.0	0.0	8.0	41.4	24.5	6.7	53.0	20.6	0	2
Cheb-city	Bor	<b>Haid</b>	4	0.0	0.0	1.0	0.0	3.0	0.0	7.0	39.6	4.6	2.6	43.1	5.0	0	2
Cheb-Poor Clares	Bor	<b>Haid</b>												3.0			
Cheb-Poor Clares	Bor	<b>Haid</b>	4	0.0	0.0	1.0	0.0	3.0	0.0	7.0	39.6	4.6	2.6	46.1	5.0	0	2
Libá-Back part	Podfílná	<b>Halbgebäu</b>	4	2.0	0.0	2.0	0.0	0.0	0.0	8.0	4.1	0.0	0.0	3.2	0.0	0	0
Cheb-city	Lesinka	<b>Harlas</b>	2	0.0	0.0	0.0	0.0	0.0	2.0	7.0	41.0	2.1	2.6	31.0	0.3	0	1
Cheb-city	Lesina	<b>Hart</b>	5	0.0	1.0	0.0	1.0	1.0	2.0	7.0	84.0	0.6	5.3	30.2	3.1	0	3
Cheb-city	Hartoušov	<b>Hartessenreuth</b>	4	1.0	0.0	1.0	0.0	1.0	1.0	7.0	43.5	2.3	6.4	32.0	1.6	0	1
Cheb-Poor Clares	Hartoušov	<b>Hartessenreuth</b>	3	0.0	0.0	0.0	0.0	1.0	2.0	7.0	64.1	2.2	6.7	31.3	1.0	0	2

Estate	Settlement		Total	Area (in Bohemian 'korec')						Quality	Agricultural culture					Houses	Occupied
	Czech settlement name	German settlement name		up to 1	1.1-5	5.1-15	15.1-30	30.1-60	60.0		Field ('korec')	Fallow land ('korec')	Pastures (carts)	Meadows (carts)	Forests		
Cheb-Crusaders	Hatzenreuth	<b>Hatzenreuth</b>	2	0.0	0.0	0.0	0.0	2.0	0.0	7.0	20.5	0.0	0.0	14.0	7.5	0	0
Cheb-city	Nebesa	<b>Himmelreich</b>	6	1.0	2.0	1.0	2.0	0.0	0.0	8.0	15.6	0.0	0.0	12.3	0.0	0	0
Cheb-Crusaders	Nebesa	<b>Himmelreich</b>	1	0.0	0.0	0.0	1.0	0.0	0.0	8.0	6.5	0.2	0.0	7.2	0.0	0	0
Cheb-Crusaders	Polná	<b>Hirschfeld</b>	3	0.0	0.0	2.0	1.0	0.0	0.0	7.0	15.4	2.5	0.0	23.2	1.1	0	0
Libá-Front part	Polná	<b>Hirschfeld</b>	7	2.0	1.0	1.0	3.0	0.0	0.0	7.0	24.3	4.4	0.7	32.3	0.2	0	1
Libá-Back part	Polná	<b>Hirschfeld</b>	7	0.0	3.0	2.0	2.0	0.0	0.0	7.0	23.0	1.2	0.1	30.1	0.0	1	1
Cheb-city	Dvorek	<b>Höflas (Trebendorf)</b>	6	1.0	0.0	0.0	2.0	2.0	1.0	8.0	62.6	0.0	36.7	51.0	12.2	0	2
Cheb-Poor Clares	Dvorek	<b>Höflas (Trebendorf)</b>	1	0.0	0.0	0.0	0.0	1.0	0.0	8.0	14.3	0.0	0.0	11.0	0.0	0	0
Dvoreček	Jedličná	<b>Höflasgut (Lohma)</b>	6	0.0	4.0	2.0	0.0	0.0	0.0	7.0	8.1	0.0	0.0	8.2	0.0	0	0
Cheb-Poor Clares	Hollerhof	<b>Hohlerhof</b>	1	0.0	0.0	0.0	0.0	0.0	1.0	6.0	30.2	0.0	0.0	18.1	0.0	0	1
Cheb-city	Jindřichov	<b>Honnorsdorf</b>	6	0.0	1.0	1.0	0.0	3.0	1.0	7.0	63.4	2.0	1.3	56.2	0.0	0	3
Cheb-castle	Jindřichov	<b>Honnorsdorf</b>	1	0.0	0.0	0.0	0.0	1.0	0.0	6.0	16.0	1.6	5.2	8.1	0.0	0	0
Cheb-Crusaders	Jindřichov	<b>Honnorsdorf</b>	3	0.0	0.0	0.0	0.0	2.0	1.0	6.0	50.6	0.5	0.6	24.3	0.0	0	2
Starý Hrozňatov	Starý Hrozňatov	<b>Kinsberg. Alt-</b>	40	9.0	3.0	21.0	7.0	0.0	0.0	7.0	103.4	0.0	3.0	102.0	0.0	0	4
Skalná-Lower part	Křižovatka	<b>Klinghart</b>								7.0	0.2	0.0	0.0	0.0	0.0	0	0
Skalná-Lower part	Křižovatka	<b>Klinghart</b>	19	6.0	6.0	1.0	4.0	2.0	0.0	7.0	64.0	26.5	1.7	42.2	5.5	5	2
Skalná-Upper part	Křižovatka	<b>Klinghart</b>								7.0	0.0	0.0	0.2	0.0	0.0	0	0
Skalná-Upper part	Křižovatka	<b>Klinghart</b>	15	4.0	2.0	5.0	3.0	1.0	0.0	7.0	45.7	15.7	0.6	38.0	7.0	3	2
Starý Hrozňatov	Křižovatka	<b>Klinghart</b>	12	5.0	0.0	2.0	3.0	2.0	0.0	7.0	49.6	19.7	1.1	28.2	5.0	3	2
Cheb-city	Hněvín	<b>Knöba</b>	5	0.0	0.0	1.0	0.0	1.0	3.0	7.0	89.3	0.7	2.7	61.0	6.3	0	3
Cheb-Crusaders	Hněvín	<b>Knöba</b>	1	0.0	0.0	0.0	0.0	1.0	0.0	7.0	12.3	0.4	0.2	10.0	0.3	0	0
Cheb-Poor Clares	Hněvín	<b>Knöba</b>	1	0.0	0.0	0.0	0.0	0.0	1.0	7.0	20.2	4.1	1.0	18.0	1.0	0	1
Cheb-city	Salajna	<b>Konradgrün</b>	29	5.0	2.0	4.0	8.0	10.0	0.0	7.0	191.3	1.4	9.5	175.0	164.4	5	9
Cheb-city	Obilná	<b>Kornau</b>	6	0.0	0.0	0.0	0.0	4.0	2.0	7.0	106.6	4.4	7.0	79.2	2.6	0	4
Cheb-Crusaders	Obilná	<b>Kornau</b>	1	0.0	0.0	0.0	0.0	0.0	1.0	7.0	29.3	0.5	1.5	19.0	1.4	0	1
Cheb-city	Köstelhof	<b>Köstelhof</b>	1	0.0	0.0	0.0	0.0	0.0	1.0	7.0	31.6	0.6	0.0	18.1	1.6	0	1
Cheb-city	Chocovice	<b>Kötschwitz</b>	7	2.0	0.0	2.0	1.0	1.0	1.0	8.0	47.6	0.7	4.1	39.0	5.7	4	2

Estate	Settlement		Total	Area (in Bohemian 'korec')						Quality	Agricultural culture					Houses	Occupied
	Czech settlement name	German settlement name		up to 1	1.1-5	5.1-15	15.1-30	30.1-60	60.0		Field ('korec')	Fallow land ('korec')	Pastures (carts)	Meadows (carts)	Forests		
Cheb-Crusaders	Chocovice	<b>Kötschwitz</b>	2	0.0	0.0	1.0	0.0	0.0	1.0	8.0	23.7	0.6	0.0	13.1	0.0	0	0
Cheb-Poor Clares	Chocovice	<b>Kötschwitz</b>	4	0.0	0.0	0.0	0.0	4.0	0.0	8.0	51.3	1.4	2.0	30.3	1.3	0	1
Cheb-city	Podhoří	<b>Kreutzenstein</b>	4	0.0	0.0	0.0	3.0	1.0	0.0	8.0	32.1	3.5	0.0	24.0	2.1	0	1
Ostroh	Krapice	<b>Kropitz</b>	17	3.0	4.0	3.0	4.0	3.0	0.0	7.0	77.4	1.2	4.1	80.3	0.0	0	3
Cheb-city	Horní Hraničná	<b>Kunreuth. Ober-</b>	19	5.0	0.0	6.0	8.0	0.0	0.0	7.0	73.2	0.0	3.1	58.2	28.1	0	3
Cheb-city	Dolní Hraničná	<b>Kunreuth. Unter-</b>	6	1.0	0.0	1.0	4.0	0.0	0.0	7.0	36.4	0.0	4.5	44.0	10.2	0	1
Cheb-Poor Clares	Dolní Hraničná	<b>Kunreuth. Unter-</b>	3	0.0	0.0	0.0	2.0	1.0	0.0	7.0	25.3	0.0	0.0	25.3	13.6	0	1
Cheb-castle	Dlouhé Mosty	<b>Langenbruck</b>	6	0.0	0.0	1.0	1.0	0.0	4.0	3.0	102.7	0.5	1.6	76.1	0.4	3	5
Cheb-city	Lipoltov	<b>Lapitzfeld</b>	4	0.0	0.0	0.0	2.0	0.0	2.0	7.0	63.2	0.0	6.1	58.2	1.1	0	2
Cheb-city	Tůně	<b>Liebeneck</b>	10	7.0	1.0	2.0	0.0	0.0	0.0	8.0	8.1	2.5	0.0	12.1	0.6	6	0
Libá-front part	Libá	<b>Liebenstein</b>	45	24.0	5.0	16.0	0.0	0.0	0.0	8.0	55.0	12.0	0.6	97.1	0.0	20	2
Libá-back part	Libá	<b>Liebenstein</b>	49	21.0	14.0	12.0	1.0	1.0	0.0	8.0	59.3	12.6	0.3	93.0	0.0	18	3
Cheb-city	Lipná	<b>Lindau</b>	8	6.0	1.0	1.0	0.0	0.0	0.0	8.0	3.0	0.0	0.1	7.1	70.0	7	0
Libá-front part	Lipná	<b>Lindau</b>	4	0.0	0.0	2.0	2.0	0.0	0.0	8.0	15.7	18.7	0.4	27.0	0.0	0	0
Libá-back part	Lipná	<b>Lindau</b>	4	0.0	1.0	1.0	2.0	0.0	0.0	8.0	16.1	16.4	0.1	24.1	0.0	0	0
Cheb-Poor Clares	Horní Lipina	<b>Lindau. Ober-</b>	6	0.0	0.0	0.0	1.0	5.0	0.0	7.0	74.7	0.0	6.4	72.3	48.1	0	3
Starý Hrozňatov	Dolní Lipina	<b>Lindau. Unter</b>	12	1	1	8	2	0	0	7	37.2	0	0.5	40.1	0	1	1
Cheb-city	Horní Lomany	<b>Lohma. Ober-</b>	27	5.0	2.0	9.0	7.0	4.0	0.0	5.0	133.1	16.1	11.0	108.0	13.4	7	7
Cheb-Crusaders	Horní Lomany	<b>Lohma. Ober-</b>	1	0.0	0.0	0.0	1.0	0.0	0.0	5.0	7.5	1.4	0.3	6.2	0.0	0	0
Cheb-Poor Clares	Horní Lomany	<b>Lohma. Ober-</b>									0.0	0.0	0.0	3.3	0.0	0	0
Cheb-Poor Clares	Horní Lomany	<b>Lohma. Ober-</b>	4	0.0	0.0	0.0	0.0	4.0	0.0	5.0	51.2	0.7	2.2	30.1	5.0	0	2
Cheb-city	Dolní Lomany	<b>Lohma. Unter-</b>	10	1.0	1.0	0.0	1.0	5.0	2.0	7.0	125.3	8.7	20.7	120.1	12.7	0	5
Cheb-city	Horní Lažany	<b>Losau. Ober-</b>	10	0.0	0.0	1.0	5.0	4.0	0.0	7.0	80.7	2.4	4.2	72.0	77.4	0	3
Cheb-city	Dolní Lažany	<b>Losau. Unter-</b>	13	0.0	2.0	3.0	3.0	5.0	0.0	7.0	89.3	4.0	6.0	109.0	41.4	0	4
Marktredwitz-market village	Manzenberg	<b>Manzenberg</b>	8	0.0	0.0	0.0	6.0	2.0	0.0	8.0	54.0	0.0	0.4	108.1	16.0	0	2
-	Pomezná	<b>Markhausen</b>	13	0.0	1.0	1.0	4.0	7.0	0.0	6.0	127.5	1.5	0.7	162.2	3.7	0	6

Estate	Settlement		Total	Area (in Bohemian 'korec')						Quality	Agricultural culture					Houses	Occupied
	Czech settlement name	German settlement name		up to 1	1.1-5	5.1-15	15.1-30	30.1-60	60.0		Field ('korec')	Fallow land ('korec')	Pastures (carts)	Meadows (carts)	Forests		
Marktredwitz	lutherská pole	<b>Marktredwitz</b>								8.0	17.0	0.0	3.4	17.0	8.0	0	0
Marktredwitz	Marktredwitz	<b>Marktredwitz</b>	226	62.0	101.0	62.0	1.0	0.0	0.0	8.0	248.4	0.2	1.2	237.0	20.4	126	25
Cheb-city	Maškov	<b>Matzelbach</b>	6	1.0	1.0	0.0	0.0	3.0	1.0	8.0	69.5	0.6	0.3	35.0	0.0	0	2
Cheb-city	Mechová	<b>Mies</b>	8	0.0	2.0	1.0	2.0	2.0	1.0	6.0	61.1	0.0	0.1	67.0	7.0	0	2
Cheb-city	Pomezí nad Ohří	<b>Mühlbach</b>	19	1.0	5.0	8.0	4.0	0.0	1.0	6.0	68.4	0.3	4.1	60.3	3.2	2	3
Cheb-Poor Clares	Pomezí nad Ohří	<b>Mühlbach</b>	3	1.0	0.0	0.0	0.0	2.0	0.0	6.0	19.7	0.0	0.6	19.0	0.0	0	0
Cheb-city	Milhostov	<b>Mühlessen</b>	22	3.0	1.0	3.0	4.0	8.0	3.0	7.0	193.7	29.6	20.2	176.0	22.3	4	9
Cheb-Poor Clares	Milhostov	<b>Mühlessen</b>	1	0.0	0.0	0.0	1.0	0.0	0.0	7.0	5.4	0.0	0.0	7.1	0.0	0	0
Cheb-city	Mlýnek	<b>Mühlgrün</b>	10	0.0	0.0	0.0	1.0	9.0	0.0	7.0	114.5	25.2	4.6	121.1	17.0	0	5
Cheb-Poor Clares	Mlýnek	<b>Mühlgrün</b>	1	0.0	0.0	0.0	0.0	1.0	0.0	7.0	11.0	2.7	0.0	12.3	0.4	0	0
Cheb-city	Nebanice	<b>Nebanitz</b>	13	4.0	1.0	1.0	0.0	4.0	3.0	7.0	140.4	4.2	19.4	106.1	1.3	0	5
Cheb-Crusaders	Nebanice	<b>Nebanitz</b>	1	0.0	0.0	0.0	0.0	1.0	0.0	7.0	15.2	0.0	1.3	13.0	0.0	3	0
Cheb-city	Nová Ves	<b>Neudorf</b>	15	1.0	2.0	0.0	0.0	9.0	3.0	7.0	178.5	85.5	11.2	155.0	37.3	0	8
Cheb-Crusaders	Nová Ves	<b>Neudorf</b>	1	0.0	0.0	0.0	0.0	1.0	0.0	7.0	9.1	4.7	0.0	10.3	0.0	0	0
Libá-Front part	Nový Žďár	<b>Neuenbrand</b>	4	1.0	0.0	3.0	0.0	0.0	0.0	8.0	8.7	1.0	0.0	22.1	0.0	0	0
Libá-Back part	Nový Žďár	<b>Neuenbrand</b>	4	0.0	1.0	3.0	0.0	0.0	0.0	8.0	10.3	0.4	0.0	26.0	0.3	0	0
Hazlov	Neuengrun	<b>Neuengrün</b>	102	45.0	21.0	29.0	7.0	0.0	0.0	8.0	132.7	17.0	11.5	178.2	7.1	34	6
Hazlov	Neuengrun	<b>Neuengrün</b>															
Cheb-Poor Clares	Hluboká	<b>Nonnengrün</b>	9	3.0	1.0	0.0	1.0	3.0	1.0	7.0	65.0	25.6	3.2	74.3	5.2	0	3
Cheb-city	Horní Ves	<b>Oberndorf</b>	9	1.0	0.0	0.0	1.0	3.0	4.0	7.0	165.0	0.6	0.3	87.3	8.6	6	6
Cheb-Poor Clares	Horní Ves	<b>Oberndorf</b>	3	0.0	0.0	0.0	0.0	0.0	3.0	7.0	78.7	0.0	0.0	49.2	0.0	0	3
Cheb-city	Poustka	<b>Oedt</b>	1	0.0	0.0	0.0	1.0	0.0	0.0	7.0	8.4	2.0	1.1	9.0	1.3	0	0
Cheb-Crusaders	Poustka	<b>Oedt</b>	1	0.0	0.0	0.0	1.0	0.0	0.0	7.0	6.5	0.6	0.4	7.0	0.3	0	0
Cheb-Poor Clares	Poustka	<b>Oedt</b>	5	0.0	1.0	1.0	2.0	1.0	0.0	7.0	35.7	2.4	2.0	39.1	5.2	0	1
Ostroh	Poustka	<b>Oedt</b>	9	0.0	3.0	2.0	4.0	0.0	0.0	7.0	36.4	1.0	2.3	40.2	3.4	0	1
Ottengrün	Ottengrun	<b>Ottengrün</b>	21	1.0	9.0	7.0	3.0	1.0	0.0	8.0	57.5	0.0	0.0	44.2	0.0	0	2
Cheb-city	Otov	<b>Ottengrün (Haslau)</b>	8	1.0	1.0	1.0	4.0	1.0	0.0	8.0	38.4	13.4	2.3	52.0	7.5	0	1



Estate	Settlement		Total	Area (in Bohemian 'korec')						Quality	Agricultural culture					Houses	Occupied
	Czech settlement name	German settlement name		up to 1	1.1-5	5.1-15	15.1-30	30.1-60	60.0		Field ('korec')	Fallow land ('korec')	Pastures (carts)	Meadows (carts)	Forests		
Cheb-city	Palič	Palitz	23	0.0	8.0	13.0	2.0	0.0	0.0	8.0	56.3	4.7	13.0	39.1	152.7	0	3
Marktredwitz-market village	Pfaffenreuth	Pfaffenreuth	12	0.0	0.0	0.0	6.0	6.0	0.0	8.0	100.7	0.2	4.4	193.1	95.0	0	5
Cheb-city	Horní Pelhřimov	Pilmersreuth. Ober-	10	0.0	3.0	0.0	1.0	5.0	1.0	8.0	97.0	0.2	5.5	58.1	45.3	0	3
Dolní Pelhřimov	Dolní Pelhřimov	Pilmersreuth. Unter-															
Cheb-city	Dolní Pelhřimov	Pilmersreuth. Unter-	7	0.0	0.0	3.0	0.0	2.0	2.0	7.0	83.5	0.0	1.1	42.1	10.0	0	3
Cheb-Crusaders	Dolní Pelhřimov	Pilmersreuth. Unter-	1	0.0	0.0	0.0	0.0	1.0	0.0	7.0	12.4	0.0	0.0	8.3	2.3	0	0
Cheb-Poor Clares	Dolní Pelhřimov	Pilmersreuth. Unter-									0.0	0.0	0.0	1.2	0.0	0	0
Cheb-Poor Clares	Dolní Pelhřimov	Pilmersreuth. Unter-	1	0.0	0.0	0.0	0.0	1.0	0.0	7.0	12.3	0.7	0.4	5.3	1.4	0	0
Cheb-Poor Clares	Dolní Pelhřimov	Pilmersreuth. Unter-	9	0.0	0.0	3.0	0.0	4.0	2.0	21.0	108.2	0.7	1.5	56.9	13.7	0	3
Cheb-city	Bříza	Pirk	10	0.0	0.0	0.0	6.0	4.0	0.0	7.0	90.4	2.1	1.7	104.3	2.3	0	3
Cheb-Poor Clares	Bříza	Pirk	1	0.0	0.0	0.0	0.0	1.0	0.0	7.0	10.4	0.0	0.0	11.1	0.0	0	0
Cheb-city	Podhrad	Pograt	11	0.0	3.0	4.0	3.0	1.0	0.0	7.0	49.4	0.0	0.7	41.3	1.2	0	1
Podhrad	Podhrad	Pograt															
Starý Hrozňatov	Querenbach	Querenbach	1	0.0	0.0	0.0	0.0	1.0	0.0	7.0	10.7	0.0	0.0	10.0	5.6	0	0
Cheb-city	Rathsam	Rathsam	13	0.0	0.0	7.0	6.0	0.0	0.0	8.0	64.0	0.0	7.3	68.1	10.1	0	2
Cheb-city	Hradiště	Reichersdorf	7	0.0	0.0	0.0	0.0	5.0	2.0	6.0	100.2	0.0	0.5	107.1	0.0	0	4
Cheb-city	Klest	ReiBig	3	0.0	2.0	0.0	1.0	0.0	0.0	7.0	8.7	0.5	0.3	12.1	0.0	0	0
Cheb-Crusaders	Klest	ReiBig	5	0.0	0.0	0.0	2.0	2.0	1.0	7.0	62.2	0.7	0.6	53.0	2.0	3	2
Libá-Front part	Hůrka	Riehm	7	2.0	1.0	1.0	2.0	1.0	0.0	7.0	32.2	6.7	2.4	35.0	0.3	0	1
Libá-Back part	Hůrka	Riehm	7	1.0	0.0	1.0	3.0	2.0	0.0	7.0	45.4	3.7	2.1	52.3	0.0	0	2
Cheb-city	Nový Drahov	Rohr	6	0.0	0.0	2.0	0.0	2.0	2.0	6.0	72.4	1.6	18.0	71.3	3.1	0	3

Estate	Settlement		Total	Area (in Bohemian 'korec')						Quality	Agricultural culture					Houses	Occupied
	Czech settlement name	German settlement name		up to 1	1.1-5	5.1-15	15.1-30	30.1-60	60.0		Field ('korec')	Fallow land ('korec')	Pastures (carts)	Meadows (carts)	Forests		
Cheb-Poor Clares	Nový Drahov	<b>Rohr</b>	4	0.0	0.0	0.0	1.0	2.0	1.0	6.0	55.2	1.5	0.0	59.2	0.0	0	2
Starý Hrozňatov	Nový Drahov	<b>Rohr</b>	3	0	0	0	0	3	0	6	38.4	0.2	0.2	53	0.2	0	1
Cheb-city	Skalka	<b>Rommersreuth</b>	20	1.0	1.0	8.0	10.0	0.0	0.0	8.0	95.4	15.2	10.6	138.3	56.0	0	4
Cheb-city	Mýtinka	<b>Rossenreuth</b>	3	0.0	0.0	0.0	0.0	3.0	0.0	8.0	38.5	11.7	13.5	30.0	19.0	0	1
Cheb-Crusaders	Mýtinka	<b>Rossenreuth</b>	2	0.0	0.0	0.0	1.0	1.0	0.0	8.0	20.7	2.5	2.6	19.1	19.4	0	0
Cheb-city	Chvoječná	<b>Sebenbach</b>	3	0.0	0.0	0.0	0.0	1.0	2.0	6.0	58.2	3.3	1.4	41.3	2.1	3	2
Cheb-Crusaders	Chvoječná	<b>Sebenbach</b>	1	0.0	0.0	0.0	0.0	0.0	1.0	6.0	19.5	3.6	1.5	11.1	1.7	0	0
Ostroh	Ostroh	<b>Seeberg</b>	18	7.0	2.0	9.0	0.0	0.0	0.0	7.0	26.3	0.4	7.5	45.3	1.2	3	1
Hazlov	Táborská	<b>Seichenreuth</b>	4	0.0	0.0	1.0	2.0	1.0	0.0	7.0	25.2	1.5	0.5	22.2	1.3	0	1
Cheb-city	Táborská	<b>Seichenreuth</b>	5	1.0	0.0	1.0	1.0	2.0	0.0	7.0	37.7	6.2	5.7	45.1	2.5	0	1
Cheb-Crusaders	Táborská	<b>Seichenreuth</b>	2	0.0	0.0	0.0	1.0	1.0	0.0	7.0	19.7	0.3	0.5	27.2	1.2	0	0
Ostroh	Táborská	<b>Seichenreuth</b>	3	0.0	0.0	0.0	2.0	1.0	0.0	7.0	23.1	2.7	3.0	26.1	0.2	0	1
Cheb-city	Okrouhlá	<b>Scheibenreuth</b>	19	0.0	4.0	2.0	4.0	9.0	0.0	7.0	145.5	0.5	8.5	128.2	16.7	0	6
Cheb-city	Slatina	<b>Schlada</b>	7	0.0	0.0	2.0	1.0	4.0	0.0	7.0	65.0	1.0	0.5	65.2	0.0	0	2
Cheb-Crusaders	Slatina	<b>Schlada</b>	2	0.0	0.0	0.0	0.0	2.0	0.0	7.0	23.2	0.0	0.0	20.3	0.0	0	0
Cheb-Poor Clares	Slatina	<b>Schlada</b>	3	0.0	0.0	0.0	1.0	2.0	0.0	7.0	33.1	0.4	0.2	28.2	0.0	0	1
Skalná-Lower part	Šneky	<b>Schnecken</b>	7	1.0	2.0	3.0	1.0	0.0	0.0	7.0	17.5	1.7	0.4	19.0	0.0	0	0
Skalná-Upper part	Šneky	<b>Schnecken</b>	3	0.0	1.0	1.0	1.0	0.0	0.0	7.0	9.7	1.4	0.1	15.1	0.0	0	0
Starý Hrozňatov	Šneky	<b>Schnecken</b>	3	0.0	0.0	1.0	2.0	0.0	0.0	7.0	15.6	1.5	0.0	21.2	0.2	5	0
Cheb-city	Všeboř	<b>Schöba</b>	18	0.0	2.0	1.0	4.0	10.0	1.0	7.0	184.2	0.0	34.1	133.3	11.3	0	7
Cheb-Poor Clares	Všeboř	<b>Schöba</b>	4	0.0	0.0	0.0	2.0	2.0	0.0	7.0	37.5	0.1	1.6	27.2	0.0	0	1
Cheb-Crusaders	Horní Dvory	<b>Schön. Ober-</b>	8	0.0	0.0	1.0	2.0	0.0	5.0	6.0	137.7	0.0	5.4	81.0	0.2	0	5
Cheb-city	Dolní Dvory	<b>Schön. Unter-</b>	7	0.0	1.0	0.0	0.0	3.0	3.0	5.0	134.3	3.0	9.7	82.2	0.0	0	6
Cheb-city	Krásná Lípa	<b>Schönlind</b>	3	0.0	0.0	2.0	1.0	0.0	0.0	8.0	13.0	0.0	0.2	10.0	0.0	0	0
Cheb-Poor Clares	Krásná Lípa	<b>Schönlind</b>	5	1.0	0.0	2.0	0.0	2.0	0.0	8.0	32.2	0.1	1.0	30.0	0.6	0	1
Cheb-city	Velká Šitboř	<b>Schüttüber. Groß-</b>	7	0.0	0.0	1.0	3.0	2.0	1.0	8.0	80.2	0.0	1.7	82.0	4.3	0	3
Cheb-Poor Clares	Velká Šitboř	<b>Schüttüber. Groß-</b>	1	0.0	0.0	0.0	0.0	0.0	1.0	8.0	18.6	0.0	0.0	19.2	2.4	0	0

Estate	Settlement		Total	Area (in Bohemian 'korec')						Quality	Agricultural culture					Houses	Occupied
	Czech settlement name	German settlement name		up to 1	1.1-5	5.1-15	15.1-30	30.1-60	60.0		Field ('korec')	Fallow land ('korec')	Pastures (carts)	Meadows (carts)	Forests		
Cheb-Crusaders	Hled'sebe	Sichdichfür	1	0.0	1.0	0.0	0.0	0.0	0.0	7.0	0.5	0.0	0.0	0.1	0.0	0	0
Ostroh	Hled'sebe	Sichdichfür	6	1.0	5.0	0.0	0.0	0.0	0.0	7.0	4.3	0.1	0.0	5.0	0.0	0	0
Cheb-city	Žirovice	Sirmitz	13	0.0	4.0	1.0	1.0	7.0	0.0	6.0	114.7	33.3	9.3	84.3	8.2	0	5
Cheb-Poor Clares	Žirovice	Sirmitz								0.0	0.0	0.0	0.0	0.0	0	0	
Cheb-Poor Clares	Žirovice	Sirmitz	1	0.0	0.0	0.0	0.0	0.0	1.0	6.0	20.0	8.4	0.0	11.2	0.2	0	0
Cheb-city	Starost	Sorgen	5	1.0	1.0	0.0	1.0	0.0	2.0	8.0	46.2	0.0	7.6	36.2	8.2	0	1
Cheb-city	Stebnice	Stabnitz	12	0.0	1.0	2.0	2.0	6.0	1.0	6.0	127.6	0.0	6.1	158.2	3.6	0	6
Cheb-Poor Clares	Stebnice	Stabnitz	3	0.0	0.0	0.0	0.0	3.0	0.0	6.0	40.5	0.0	0.4	58.0	0.1	0	2
Cheb-city	Stodola	Stadel	4	0.0	0.0	1.0	1.0	0.0	2.0	6.0	59.3	1.4	3.7	58.1	1.5	0	2
Cheb-city	Skalka	Stein	8	0.0	0.0	1.0	3.0	3.0	1.0	6.0	89.7	3.2	14.0	96.0	0.5	0	4
Cheb-Crusaders	Skalka	Stein	1	0.0	0.0	0.0	1.0	0.0	0.0	8.0	6.4	1.7	0.7	8.1	4.6	0	0
Hazlov	Hazlov-Výhledy	Steingrün															
Hazlov	Výhledy	Steingrün															
Cheb-city	Doubrava	Taubrath	14	0.0	1.0	4.0	3.0	6.0	0.0	6.0	106.6	2.0	3.6	107.1	65.3	0	5
Cheb-city	Tuřany	Thurn	2	0.0	0.0	0.0	0.0	2.0	0.0	7.0	29.6	0.0	0.5	40.2	0.2	0	1
Cheb-city	Trpěš	Tipessenreuth	4	0.0	0.0	2.0	0.0	0.0	2.0	7.0	53.6	0.0	0.2	39.0	2.0	0	2
Ostroh	Trpěš	Tipessenreuth	1	0.0	0.0	1.0	0.0	0.0	0.0	8.0	3.6	0.4	0.0	3.2	0.0	0	0
Cheb-castle	Tršnice	Tirschnitz	5	0.0	0.0	0.0	0.0	3.0	2.0	3.0	92.7	0.5	4.5	77.0	7.0	5	5
Libá-Front part	Dobrošov	Tobiesenreuth	4	0.0	1.0	0.0	1.0	2.0	0.0	8.0	27.4	10.2	0.3	37.2	0.0	0	1
Libá-Back part	Dobrošov	Tobiesenreuth	3	0.0	2.0	0.0	0.0	1.0	0.0	8.0	15.3	0.3	2.0	12.1	0.0	0	0
Cheb-city	Třebeň	Trebendorf	14	3.0	1.0	2.0	1.0	1.0	6.0	5.0	178.3	0.0	1.0	136.0	9.6	3	8
Cheb-city	Dřenice	Treunitz	8	3.0	1.0	2.0	0.0	2.0	0.0	6.0	32.0	0.0	0.0	12.2	1.0	0	1
Cheb-Poor Clares	Dřenice	Treunitz	18	0.0	2.0	0.0	3.0	7.0	6.0	6.0	261.1	0.5	1.4	162.1	10.1	0	11
Cheb-city	Střížov	Triesenhof	5	0.0	0.0	0.0	0.0	2.0	3.0	7.0	87.6	1.0	1.2	52.1	0.0	0	3
Ostroh	Drahov	Trogau	7	0.0	1.0	3.0	2.0	1.0	0.0	7.0	35.2	3.4	2.5	20.3	3.1	0	1
Cheb-Poor Clares	Oldřichov	Ulrichsgrün	18	2.0	0.0	5.0	11.0	0.0	0.0	8.0	86.2	9.4	25.6	108.1	31.5	0	3
Cheb-city	Vojtanov	Voitersreuth	8	0.0	2.0	1.0	3.0	2.0	0.0	8.0	49.2	28.6	4.1	62.3	13.0	0	2

Estate	Settlement		Total	Area (in Bohemian 'korec')						Quality	Agricultural culture					Houses	Occupied
	Czech settlement name	German settlement name		up to 1	1.1-5	5.1-15	15.1-30	30.1-60	60.0		Field ('korec')	Fallow land ('korec')	Pastures (carts)	Meadows (carts)	Forests		
Cheb-Crusaders	Vojtanov	<b>Voitersreuth</b>	2	0.0	0.0	1.0	1.0	0.0	0.0	8.0	8.0	1.7	1.2	12.3	0.3	0	0
Cheb-Poor Clares	Vojtanov	<b>Voitersreuth</b>	14	0.0	1.0	2.0	3.0	8.0	0.0	8.0	116.1	60.0	11.7	147.3	14.0	0	5
Ostroh	Vojtanov	<b>Voitersreuth</b>															
Cheb-city	Vackovec	<b>Watzgenreuth</b>	5	0.0	0.0	1.0	0.0	0.0	4.0	7.0	121.2	6.5	23.6	36.3	3.6	5	5
Cheb-Crusaders	Vackovec	<b>Watzgenreuth</b>	1	0.0	0.0	0.0	0.0	0.0	1.0	7.0	20.7	0.6	2.5	5.1	0.0	0	0
Wildenhof-Lower demesne farm	Wildenhof -dolní dvůr	<b>Wildenhof</b>	1	0.0	0.0	0.0	0.0	1.0	0.0	7.0	16.5	0.0	26.4	19.0	12.2	0	1
Wildenhof-Upper demesne farm	Wildenhof -horní dvůr	<b>Wildenhof</b>	1	0.0	0.0	0.0	0.0	1.0	0.0	7.0	15.0	7.0	25.5	13.2	11.4	0	1
Cheb-castle	Skalná	<b>Wildstein</b>	4	0.0	1.0	2.0	1.0	0.0	0.0	7.0	12.3	2.0	0.1	11.0	0.0	0	0
Skalná-Lower part	Skalná	<b>Wildstein</b>								7.0	3.1	0.0	0.1	1.1	0.0	0	0
Skalná-Lower part	Skalná	<b>Wildstein</b>	74	42.0	15.0	16.0	1.0	0.0	0.0	7.0	68.0	8.4	1.2	60.2	0.0	27	3
Skalná-Upper part	Skalná	<b>Wildstein</b>								5.0	1.4	0.2	0.0	1.0	0.0	0	0
Skalná-Upper part	Skalná	<b>Wildstein</b>	68	33.0	16.0	18.0	1.0	0.0	0.0	5.0	60.7	3.4	29.6	56.2	0.3	22	3
Cheb-city	Vokov	<b>Wogau</b>	9	3.0	2.0	2.0	0.0	1.0	1.0	7.0	65.4	4.3	2.1	61.0	2.2	5	3
Cheb-city	Cetnov	<b>Zettendorf</b>	10	0.0	0.0	1.0	0.0	9.0	0.0	7.0	111.6	4.4	0.2	133.3	1.2	1	4

## Appendix 15.6.

### Monetary value of all property and individual property items belonging to millers (FPSs) in the late medieval Cheb city state.

According to:

Ar Cheb, book 1067, *Klosteuerbuch 1438*; book 1084, *Klosteuerbuch (Schätzungsbuch) 1456*.

Cf. Klír, et al., *Knihy*, 284–423, 437–532.

#### A. Monetary value of all property belonging to millers in the Cheb city state in 1438.

	Three-score of Prague groschen													Total
	0.0–10.0	10.1–20.0	20.1–30.0	30.1–40.0	40.1–50.0	50.1–60.0	60.1–70.0	70.1–80.0	80.1–90.0	90.1–100.0	100.1–110.0	110.1–120.0	120.1 or more	
1438	1	7	3	2	3	2	0	0	1	0	0	0	2	21
%	4.8	33.3	14.3	9.5	14.3	9.5	0.0	0.0	4.8	0.0	0.0	0.0	9.5	100.0

#### B. Monetary value of the right of tenure to a mill or to a mill and landholding in the Cheb city state in 1438.

	Three-score of Prague groschen										Total
	0.1–3.0	3.1–6.0	6.1–9.0	9.1–12.0	12.1–15.0	15.1–18.0	18.1–21.0	21.1–30.0	30.1–40.0	40.0 or more	
1438	0	2	3	0	2	2	0	5	3	1	18
%	0.0	11.1	16.7	0.0	11.1	11.1	0.0	27.8	16.7	5.6	100.0

#### C. Monetary value of livestock belonging to millers in the Cheb city state in 1438.

	Three-score of Prague groschen							Total
	0.1–2.0	2.1–4.0	4.1–7.0	7.1–10.0	10.1–16.0	16.1–22.0	22.1 or more	
1438	7	5	3	3	3	2	0	23
%	30.4	21.7	13.0	13.0	13.0	8.7	0.0	100.0

#### D. Monetary value non-landholding plots belonging to millers in the Cheb city state in 1438.

	Three-score of Prague groschen							Total
	0.1–2.0	2.1–4.0	4.1–7.0	7.1–10.0	10.1–16.0	16.1–22.0	22.1 or more	

<b>1438</b>	17	2	1	0	1	0	1	22
<b>%</b>	73.9	8.7	4.3	0.0	4.3	0.0	4.3	95.7

## Appendix 15.7.

Average values of all property and separate property items of one taxpayer (FPS) in settlements in the Cheb city state in the Late Middle Ages.

According to:

Ar Cheb, book 1067, *Klosteuerbuch 1438*; book 1084, *Klosteuerbuch (Schätzungsbuch) 1456*.

Cf. Klír, et al., *Knihy*, 284–423, 437–532.

*Cf. appendix 15.8 (graphs).*

*A. Average value of overall property of one taxpayer (FPS) in a settlement in 1438 and 1456.*

Year		% of settlements										1438	1456
		1438					1456						
Zone		A	B	C	D	E	A	B	C	D	E	Total	Total
Settlements in zone		11	12	14	28	20	11	12	14	28	20	85	85
Total of all settlements in the Cheb city state		12.9	14.1	16.5	32.9	23.5	14.1	14.1	15.3	32.9	23.5	100.0	100.0
Average value in three-score of Prague groschen	0.1–15.0	0.0	0.0	14.3	14.3	50.0	0.0	0.0	0.0	21.4	35.0	18.8	15.3
	15.1–30.0	36.4	16.7	42.9	35.7	40.0	16.7	16.7	38.5	35.7	50.0	35.3	34.1
	30.1–45.0	36.4	58.3	28.6	28.6	5.0	25.0	25.0	46.2	28.6	10.0	28.2	25.9
	45.1–60.0	9.1	25.0	7.1	14.3	5.0	25.0	25.0	15.4	3.6	5.0	11.8	11.8
	60.1–75.0	0.0	0.0	7.1	3.6	0.0	8.3	25.0	0.0	7.1	0.0	2.4	7.1
	75.1 or more	18.2	0.0	0.0	3.6	0.0	25.0	8.3	0.0	3.6	0.0	3.5	5.9

*B. Average value of the ‘purchase’ right to the tenure of a ‘subject’ landholding of one taxpayer (FPS) in a settlement in 1438 and 1456.*

Year		% of settlements										1438	1456
		1438					1456						
Zone		A	B	C	D	E	A	B	C	D	E	Total	Total
Settlements in zone		11	12	14	28	20	11	12	14	28	20	85	85
Total of all settlements in the Cheb city state		12.9	14.1	16.5	32.9	23.5	14.1	14.1	15.3	32.9	23.5	100.0	100.0
Average value in three-score	0.1–5.0	0.0	0.0	0.0	10.7	30.0	0.0	8.3	0.0	7.1	20.0	10.6	8.2
	5.1–10.0	18.2	8.3	28.6	32.1	50.0	8.3	0.0	15.4	28.6	35.0	30.6	21.2
	10.1–15.0	27.3	25.0	35.7	21.4	5.0	25.0	25.0	23.1	32.1	20.0	21.2	25.9

of Prague groschen	15.1–20.0	27.3	58.3	28.6	25.0	10.0	25.0	16.7	53.8	14.3	15.0	27.1	22.4
	20.1–25.0	9.1	0.0	7.1	7.1	5.0	8.3	16.7	7.7	3.6	5.0	5.9	7.1
	25.1 or more	18.2	8.3	0.0	3.6	0.0	33.3	33.3	0.0	14.3	5.0	4.7	15.3

*C. Average value of livestock pertaining to one taxpayer (FPS) in a settlement in 1438 and 1456.*

		% of settlements											
Year		1438					1456					1438	1456
Zone		A	B	C	D	E	A	B	C	D	E	Total	Total
Settlements in zone		11	12	14	28	20	11	12	14	28	20	85	85
Settlements in zone		11	12	14	28	20	11	12	14	28	20	85	85
Total of all settlements in the Cheb city state		12.9	14.1	16.5	32.9	23.5	14.1	14.1	15.3	32.9	23.5	100.0	100.0
Average value in three-score of Prague groschen	0.1–3.0	0.0	0.0	7.1	0.0	0.0	0.0	0.0	0.0	3.6	10.0	1.2	3.5
	3.1–6.0	0.0	0.0	7.1	10.7	35.0	0.0	0.0	7.7	10.7	15.0	12.9	8.2
	6.1–9.0	9.1	8.3	21.4	14.3	35.0	8.3	0.0	30.8	21.4	35.0	18.8	21.2
	9.1–12.0	18.2	8.3	42.9	28.6	25.0	0.0	16.7	30.8	28.6	25.0	25.9	22.4
	12.1–15.0	27.3	25.0	14.3	25.0	5.0	25.0	33.3	23.1	14.3	15.0	18.8	20.0
	15.1–18.0	36.4	33.3	0.0	7.1	0.0	33.3	8.3	7.7	3.6	0.0	11.8	8.2
	18.1 or more	9.1	25.0	7.1	14.3	0.0	33.3	41.7	0.0	17.9	0.0	10.6	16.5

*D. Average value of “other” property pertaining to one taxpayer in a settlement in 1438 and 1456.*

		% of settlements											
Year		1438					1456					1438	1456
Zone		A	B	C	D	E	A	B	C	D	E	Total	Total
Settlements in zone		11	12	14	28	20	11	12	14	28	20	85	85
Total of all settlements in the Cheb city state		12.9	14.1	16.5	32.9	23.5	14.1	14.1	15.3	32.9	23.5	100.0	100.0
Average value in three-score of Prague gr.	0	9.1	16.7	7.1	14.3	15.0	0.0	8.3	0.0	21.4	40.0	12.9	17.6
	0.1–2.0	9.1	0.0	21.4	21.4	50.0	25.0	0.0	7.7	32.1	25.0	23.5	21.2
	2.1–4.0	18.2	8.3	14.3	21.4	15.0	8.3	0.0	23.1	7.1	20.0	16.5	11.8
	4.1–6.0	0.0	0.0	21.4	3.6	10.0	0.0	0.0	30.8	7.1	0.0	7.1	7.1
	6.1–8.0	27.3	33.3	7.1	17.9	5.0	8.3	25.0	7.7	10.7	0.0	16.5	9.4
	8.1–10.0	9.1	8.3	0.0	0.0	0.0	8.3	8.3	7.7	3.6	10.0	2.4	7.1
	10.1 or more	27.3	33.3	28.6	21.4	5.0	50.0	58.3	23.1	17.9	5.0	21.2	25.9



*E. Ratio between the monetary value of property and livestock in a settlement in 1438 and 1456.*

		% of settlements											
Year		1438					1456					1438	1456
Zone		A	B	C	D	E	A	B	C	D	E	Total	Total
Settlements in zone		11	12	14	28	20	11	12	14	28	20	85	85
Total of all settlements in the Cheb city state		12.9	14.1	16.5	32.9	23.5	14.1	14.1	15.3	32.9	23.5	100.0	100.0
Average value in three-score of Prague groschen	0.31–0.50	0.0	8.3	0.0	7.1	15.0	0.0	8.3	0.0	0.0	5.0	7.1	2.4
	0.51–0.70	9.1	8.3	0.0	25.0	5.0	16.7	16.7	0.0	10.7	5.0	11.8	9.4
	0.71–0.90	9.1	16.7	14.3	10.7	40.0	25.0	0.0	7.7	14.3	20.0	18.8	14.1
	0.91–1.10	36.4	25.0	14.3	17.9	20.0	16.7	25.0	15.4	17.9	15.0	21.2	17.6
	1.11–1.30	27.3	8.3	14.3	10.7	5.0	8.3	8.3	38.5	10.7	15.0	11.8	15.3
	1.31–1.50	9.1	8.3	0.0	14.3	5.0	8.3	8.3	0.0	10.7	10.0	8.2	8.2
	1.51–1.70	0.0	8.3	28.6	0.0	0.0	0.0	0.0	0.0	3.6	5.0	5.9	2.4
	1.71–1.90	0.0	8.3	14.3	10.7	0.0	0.0	25.0	15.4	10.7	5.0	7.1	10.6
1.91 or more	9.1	8.3	14.3	3.6	10.0	25.0	8.3	23.1	21.4	20.0	8.2	20.0	

*F. Proportion between the value of “other” property to the overall value of property in a settlement in 1438 and 1456.*

		% of settlements											
Year		1438					1456					1438	1456
Zone		A	B	C	D	E	A	B	C	D	E	Total	Total
Settlements in zone		11	12	14	28	20	11	12	14	28	20	85	85
Total of all settlements in the Cheb city state		12.9	14.1	16.5	32.9	23.5	14.1	14.1	15.3	32.9	23.5	100.0	100.0
Average value in three-score of Prague groschen	0	9.1	16.7	7.1	14.3	15.0	0.0	8.3	0.0	21.4	40.0	12.9	17.6
	0.1–10.0	9.1	8.3	28.6	28.6	40.0	33.3	0.0	7.7	32.1	30.0	25.9	23.5
	10.1–20.0	27.3	25.0	28.6	32.1	25.0	8.3	33.3	61.5	28.6	15.0	28.2	28.2
	20.1–30.0	36.4	41.7	7.1	7.1	10.0	41.7	16.7	15.4	10.7	10.0	16.5	16.5
	30.1–40.0	18.2	8.3	21.4	10.7	5.0	16.7	41.7	7.7	7.1	5.0	11.8	12.9
	40.1–50.0	0.0	0.0	7.1	7.1	5.0	0.0	0.0	7.7	0.0	0.0	4.7	1.2

## Appendix 15.8.

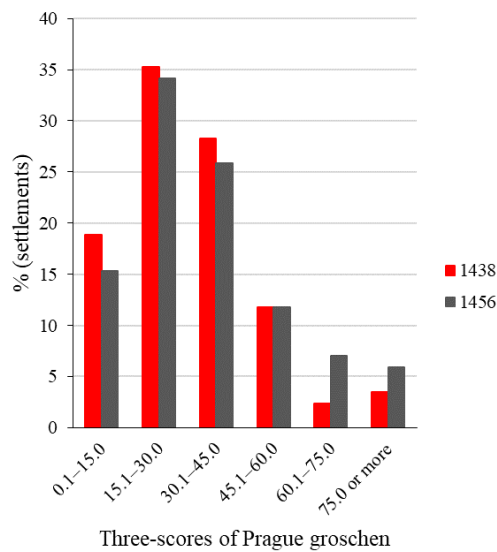
### Average values of all property and separate property items of one taxpayer (FPS) in settlements in the Cheb city state in the Late Middle Ages.

According to:

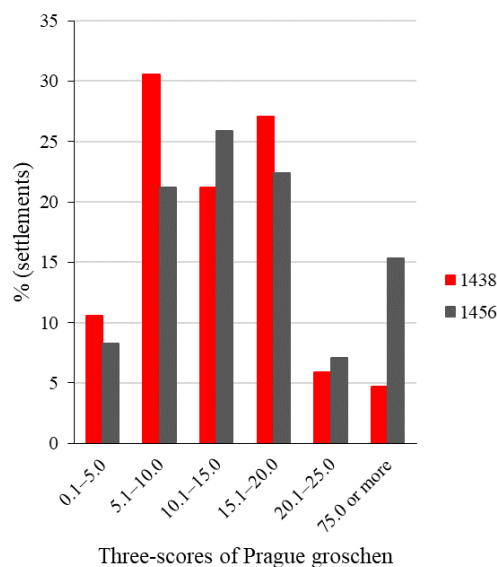
Ar Cheb, book 1067, *Klosteuerbuch 1438*; book 1084, *Klosteuerbuch (Schätzungsbuch) 1456*.  
Cf. Klír, et al., *Knihy*, 284–423, 437–532.

*Cf. appendix 15.7. (tables).*

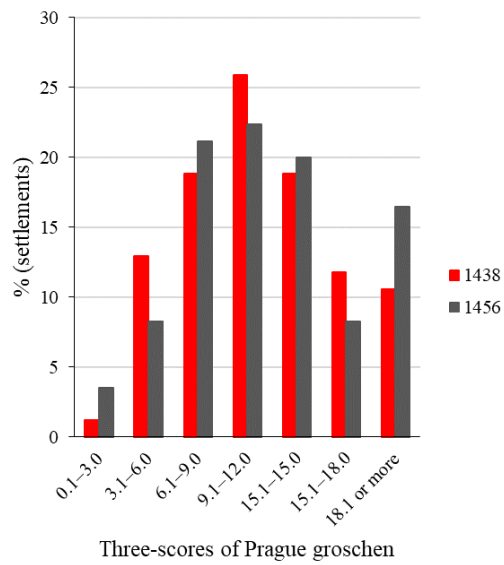
#### A. Average value of overall property of one taxpayer (FPS) in a settlement in 1438 and 1456.



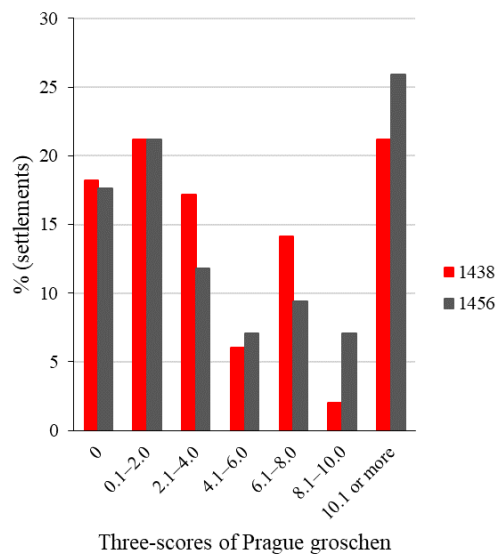
#### B. Average value of the ‘purchase’ right to the tenure of a ‘subject’ landholding of one taxpayer (FPS) in a settlement in 1438 and 1456.



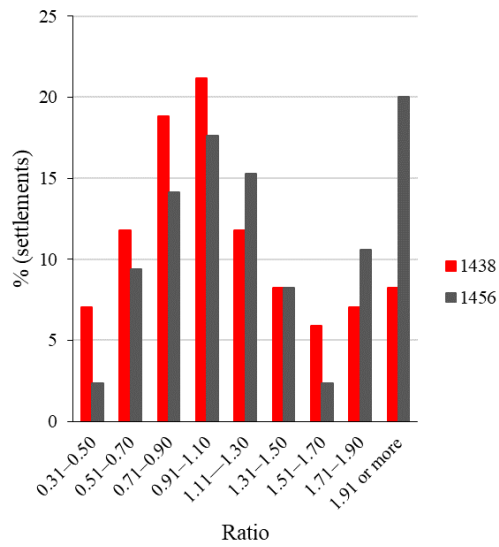
**C. Average value of livestock pertaining to one taxpayer (FPS) in a settlement in 1438 and 1456.**



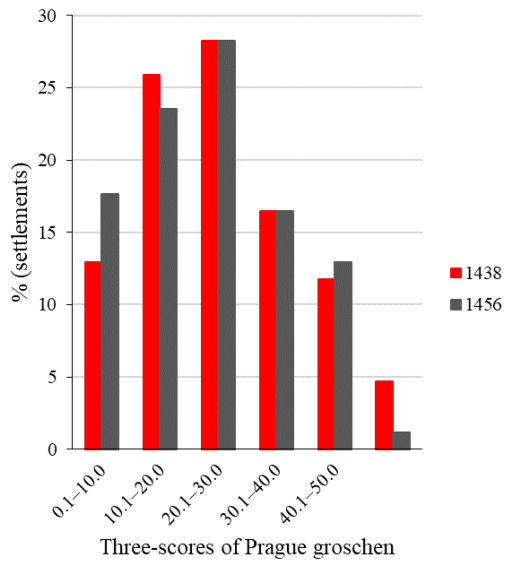
**D. Average value of “other” property pertaining to one taxpayer in a settlement in 1438 and 1456.**



**E. Ratio between the monetary value of property and livestock in a settlement in 1438 and 1456.**



**F. Proportion between the value of “other” property to the overall value of property in a settlement in 1438 and 1456.**



## Appendix 15.9.

### Socio-economic characteristics of settlements in the Cheb city state in 1438 and 1456.

- I. Overall monetary value of property of one taxpayer (FPS) in settlements (*tab. A; C*).
- II. Average values pertaining to one taxpayer (FPS) (*tab. B; D*).
- III. Internal structure of settlements (*tab. E–H*).

**A.** Overall monetary value of property items of one taxpayer (FPS) in 1438.

Borrowed from Heisinger, “Die Egerer Klosteuerbücher”, Tabelle 8. Supplemented.

**B.** Overall monetary value of property items pertaining on average to one taxpayer (FPS) in 1438.

According to: *table A*.

**C.** Overall monetary value of property items of one taxpayer (FPS) in 1456.

Borrowed from Heisinger, “Die Egerer Klosteuerbücher”, Tabelle 10. Supplemented.

**D.** Overall monetary value of property items pertaining on average to one taxpayer (FPS) in 1456.

According to: *table C*.

**E.** Distribution of landholdings (FPS) according to monetary values of livestock in settlements in 1438.

According to: Ar Cheb, book 1067, *Klosteuerbuch 1438*. Cf. Klír, et al., *Knihy*, 284–423.

**F.** Distribution of landholdings (FPS) according to monetary values of livestock in settlements in 1456.

Ar Cheb, book 1084, *Klosteuerbuch (Schätzungsbuch) 1456*. Cf. Klír, et al., *Knihy*, 437–532.

**G.** Distribution of landholdings according to monetary values of the ‘purchase’ right of tenure to the landholding in settlements in 1438.

According to: Ar Cheb, book 1067, *Klosteuerbuch 1438*. Cf. Klír, et al., *Knihy*, 284–423.

**H.** Distribution of landholdings according to monetary values of the ‘purchase’ right of tenure to the landholding in settlements in 1456.

Ar Cheb, book 1084, *Klosteuerbuch (Schätzungsbuch) 1456*. Cf. Klír, et al., *Knihy*, 437–532.

**Table 1.** Overall monetary value of property items in the Cheb city state according to the land tax register from 1438.

Settlement	Zone	1456 none	Data only for some	Number of taxpayers	Overall monetary value in settlement (three-score of Prague groschen)											
					Landholdings				Livestock						Other	All property
					' Hof'	' Herberge'	' Höfel'	Mills	Cattle	Horses	Sheep	Cattle and horses	Cattle, horses and sheep	Cattle and sheep		
<b>Albenreuth, Alt-</b>	E		x	4	32.0	8.0	16.0		20.0	14.0					13.0	103.0
<b>Albenreuth, Neu-</b>	E	x	x	22	161.0	46.0		16.0	68.5	45.0	3.0	4.0			28.0	371.5
<b>Altenteich</b>	E	x		7		23.5		8.0	20.0						23.0	74.5
<b>Au</b>	B			8	79.0	2.0	14.0		63.0	83.0					101.0	342.0
<b>Berg</b>	D			8	49.0		8.0		34.5	37.0	17.0				5.0	150.5
<b>Boden (St. Anna)</b>	E	x		4	95.0				28.0	41.0					85.5	249.5
<b>Bruck</b>	D			4	86.0	8.0			20.0	26.0	19.0				27.5	186.5
<b>Dietersgrün</b>	E	x		9	25.0	23.0			26.0	20.0						94.0
<b>Döba</b>	D			2	18.0				3.5	6.0						27.5
<b>Doberau</b>	D			5	49.0			13.0	30.0	36.0					39.0	167.0
<b>Dölitz</b>	A			4	414.0				24.0	45.0					174.0	657.0
<b>Dürr</b>	D	x		4	21.0				20.0	24.0						65.0
<b>Dürrnbach</b>	C			12	128.0	21.0	5.0		16.0	8.0		101.0			16.0	295.0
<b>Ensenbruck</b>	D			6	54.5				9.0	10.0		59.0			5.0	137.5
<b>Fischern</b>	D			10	19.0	6.5	7.0	6.0	16.0	12.0		7.0			11.0	84.5
<b>Fonsau</b>	D			4	45.0				32.0	58.0					62.0	197.0
<b>Förba</b>	B			3	24.0	25.0			2.0			60.0			32.0	143.0
<b>Frauenreuth</b>	D			25	401.0	31.5	14.0		45.0	61.0	7.0	69.0	63.0		87.5	779.0
<b>Gaßnitz</b>	C			21	189.0		10.0	30.0	71.0	88.0	22.5				225.5	636.0
<b>Gehaag</b>	C			11	128.0	28.0			49.0	44.0	9.0				117.0	375.0

Settlement	Zone	1456 none	Data only for some	Number of taxpayers	Overall monetary value in settlement (three-score of Prague groschen)											
					Landholdings				Livestock						Other	All property
					' Hof'	' Herberge'	' Höfel'	Mills	Cattle	Horses	Sheep	Cattle and horses	Cattle, horses and sheep	Cattle and sheep		
Gosel	E	x	x	1	24.0				3.0	2.0						29.0
Grün (Thurn)	D		x	8	37.0	4.0			10.5			42.5			1.0	95.0
Grün (Wildstein)	E			3	31.0	16.0			1.5			22.0			17.0	87.5
Hagengrün	E			4	16.0							41.0				57.0
Haid	D			5	90.0			4.0	37.0	56.0	25.0				39.0	251.0
Harlas	B	x		2	41.0				8.0	25.0					41.0	115.0
Hart	B			3	4.0		15.0		20.0	19.0		7.0				65.0
Hartessenreuth	D			5	73.0	8.0			24.0	14.0	8.0	6.0		27.0	30.5	190.5
Haslau	E	x		41	90.0	19.5	4.0		16.0	18.0	9.5	38.0	21.5		49.5	266.0
Hatzenreuth	E		x	2	10.0				9.0	7.0						26.0
Hirschfeld	E		x	4	2.0		7.5					14.0				23.5
Höflas (Lohma)	D	x		2	8.0				4.0	6.0						18.0
Höflas (Trebendorf)	A			<b>6</b>	<b>102.5</b>	<b>6.0</b>			<b>41.0</b>	<b>49.0</b>					<b>18.5</b>	<b>217.0</b>
Hohlerhof	A	x		1	48.0				10.0	16.0					32.0	106.0
Honnorsdorf	A			16	296.0		41.5	1.0	17.0			221.0			271.5	848.0
Knöba	B			7	109.0	5.0		16.0	32.0	59.0		13.0			99.5	333.5
Konradsgrün	E			23	115.5	1.0		4.0	63.0	65.0		6.0			91.5	346.0
Kornau	B			5	135.0				18.0	25.0		41.0			20.0	239.0
Kötschwitz	B			12	189.0	10.0		24.0	15.5			109.0			160.0	507.5
Kreuzenstein	C			3	16.0	7.0			15.0	14.0					22.0	74.0
Kropitz	D			5	66.0			23.0	35.0	37.0					31.0	192.0

Settlement	Zone	1456 none	Data only for some	Number of taxpayers	Overall monetary value in settlement (three-score of Prague groschen)											
					Landholdings				Livestock						Other	All property
					' Hof'	' Herberge'	' Höfel'	Mills	Cattle	Horses	Sheep	Cattle and horses	Cattle, horses and sheep	Cattle and sheep		
Kunreuth, Ober-	E			12	49.0	13.0	14.0		42.0	20.5	10.0	12.0			10.0	170.5
Kunreuth, Unter-	E			8	66.0	3.0			24.0	27.0					9.0	129.0
Lapitzfeld	D		x	4	52.0				31.0	29.0		13.0			85.0	133.5
Leubners Hof	A	x		3		14.0									3.5	17.5
Liebeneck	D			4	35.0	22.0		9.0	16.0			12.0			86.0	180.0
Lindau	E		x	2	4.5							4.0				8.5
Lindau, Ober-	D			6	32.0		3.0		25.0	27.0		14.0				101.0
Lindau, Unter-	D			7	13.5	8.0			20.0	13.0		6.0				60.5
Lohma, Ober-	A			17	200.0	3.0			62.0	103.0	6.0	11.0			113.0	498.0
Lohma, Unter-	B			9	77.0	12.0	50.0		48.0	108.0					66.0	361.0
Losau, Ober-	D	x		8	25.0	2.5			18.0	14.0		12.0			2.0	73.5
Losau, Unter-	D			9	75.5				19.0	24.0		21.0			2.0	141.5
Markhausen	C			13	149.0	48.0	2.0	30.0	46.5	58.5		3.0			29.0	366.0
Matzelbach	B			3	42.0							42.0				84.0
Mies	C			5	99.5				24.0	34.0					27.0	184.5
Mühlbach	C			13	55.0	21.0	15.0	30.0	22.0	15.0		40.0			27.5	225.5
Mühlessen	D			15	148.5	14.0	18.0	13.0	56.5	39.0	6.0	18.0		60.5	19.0	392.5
Mühlgrün	D			11	232.0			30.0	62.0	59.0	8.5			9.0	40.0	440.5
Nebanitz	B			10	168.0	24.0		8.0	49.0	75.0	6.0	23.0			77.0	430.0
Neudorf	D			14	69.0		6.0		50.0	65.5	10.0				5.0	205.5
Nonnengrün	D			5	47.0				9.0			11.0	30.0	22.0	12.0	131.0



Settlement	Zone	1456 none	Data only for some	Number of taxpayers	Overall monetary value in settlement (three-score of Prague groschen)											
					Landholdings				Livestock						Other	All property
					' Hof'	' Herberge'	' Höfel'	Mills	Cattle	Horses	Sheep	Cattle and horses	Cattle, horses and sheep	Cattle and sheep		
Oberndorf	A			11	171.0				68.0	113.0				100.0	452.0	
Oedt	E			16	126.0		3.0		68.0	71.0		14.0		21.5	303.5	
Oschwitz	E	x		10	90.0		6.0		29.0	24.0		3.0		24.0	176.0	
Ottengrün (Albenreuth)	E	x		12	49.0	15.0			13.0	6.0		23.5	11.0	7.0	124.5	
Ottengrün (Haslau)	E			6	26.0				11.0	8.5		12.5		1.0	59.0	
Palitz	E			17	35.5	8.0	5.0		30.5	3.0		6.0		21.0	122.0	
Pilmersreuth, Ober-	E			8	129.0		10.0		32.0	51.0	13.5	16.0		224.0	475.5	
Pilmersreuth, Unter-	E			8	191.0				27.0	40.0	4.5			31.0	293.5	
Pirk	D			10	61.5	11.0			25.0	31.0		34.0		38.0	200.5	
Pograth	D			14	119.0	24.0	7.0	18.0	52.0	48.0	5.0	19.0		7.0	333.0	
Querenbach	E	x	x	1	2.5				6.0	2.5					11.0	
Rathsam	D	x		12	24.0	40.5			7.0			37.5		3.0	112.0	
Reichersdorf	A			8	107.0				23.0	38.0		38.0		60.0	266.0	
Reisig	D			6	76.0	6.0	13.0		29.0	42.0				15.0	181.0	
Riehm	E	x	x	3		2.0	30.0		4.0	9.0				12.0	57.0	
Rohr	A			13	169.0				26.0	36.0		93.0		45.0	369.0	
Rommersreuth	E			14	55.0	12.0	6.0	6.0	42.0	46.0	15.0	5.5		27.0	214.5	
Rossenreuth	E			5	30.0				30.0	30.0				30.0	120.0	
Sebenbach	C			6	107.0				37.0	73.0				99.0	316.0	
Seichenreuth	E			7	76.0		6.0		17.0	13.0	1.0	33.0		12.0	184.0	
Scheibenreuth	D			16	64.0	4.0			24.0			70.0	40.5	31.5	314.0	

Settlement	Zone	1456 none	Data only for some	Number of taxpayers	Overall monetary value in settlement (three-score of Prague groschen)											
					Landholdings				Livestock						Other	All property
					' Hof'	' Herberge'	' Höfel'	Mills	Cattle	Horses	Sheep	Cattle and horses	Cattle, horses and sheep	Cattle and sheep		
Schirnding	E	x		15	76.0	15.0		13.0	32.0	22.0					38.0	196.0
Schlada	B			13	172.5				66.0	105.0	2.5				89.5	435.5
Schloppenhof (Schönl.)	E	x		1	45.0				18.0	9.0						72.0
Schlottenhof - Wildenhof	C			2	25.0				5.0							30.0
Schöba	D			15	147.0	19.0		40.0	59.0	120.0	18.0				213.5	616.5
Schön, Ober-	C			9	41.5	6.5			5.0			52.0			6.0	111.0
Schön, Unter-	C			6	34.0	14.5			7.0			44.0			2.0	101.5
Schönberg	E	x	x	5	9.0	1.5			6.0	4.5						21.0
Schönlind (Schloppenhof)	E			16	40.0	20.5	5.0	18.0	48.0	42.0					100.5	274.0
Schüttüber, Groß-	D			5	50.0			24.0	23.0	29.0					84.0	210.0
Sirmitz	A			7	20.0	3.0	23.0		29.0	29.0					12.0	116.0
Sorgen	D			3	24.0	6.0			15.0	22.0		7.0				74.0
Stabnitz	C			15	200.5	21.0			52.0	64.0	11.0			11.0	72.5	432.0
Stadel	A			2	20.0				10.0	18.0	3.0					51.0
Stein	C			9	119.0	44.0		55.0	54.0	63.0					270.0	605.0
Stobitzhof	<b>D</b>			<b>1</b>	<b>45.0</b>				<b>10.0</b>	<b>20.0</b>					<b>12.0</b>	<b>87.5</b>
Taubrat	E			9	39.0				26.5	21.0		3.0			5.0	94.5
Thiemreuth	E			2	15.5				8.0	14.0						37.5
Thurn	D		x	2	35.0				7.0	16.0						58.0
Tipessenreuth	D	x	x	5	22.0	12.0			16.0	16.0						66.0
Tobiesenreuth	E	x	x	1	10.0				4.0	3.0						17.0

Settlement	Zone	1456 none	Data only for some	Number of taxpayers	Overall monetary value in settlement (three-score of Prague groschen)											
					Landholdings				Livestock						Other	All property
					' Hof'	' Herberge'	' Höfel'	Mills	Cattle	Horses	Sheep	Cattle and horses	Cattle, horses and sheep	Cattle and sheep		
Trebendorf	A			7	230.0				57.0	146.0					243.0	676.0
Treunitz	C			17	241.0	43.0		38.0	76.0	93.0	23.5	18.0			82.0	614.5
Triesenhof	A			6	97.0				34.5	60.0					47.5	239.0
Trogau	E			5	34.0	3.0			18.0	17.0						72.0
Ulrichsgrün	E			12	70.0				14.5	14.0		37.0			6.5	142.0
Voitersreuth, Hinter-	E			9	24.0	7.0	7.0		5.0			37.0		5.0	1.0	86.0
Voitersreuth, Vorder-	E			10	28.0				30.0	30.0		20.0			2.0	117.0
Watzgenreuth	D			5	77.0				34.5	46.0	22.0				139.5	319.0
Wogau	B			9	160.0	13.0			78.0	62.0				30.0	55.0	398.0
Zettendorf	B			11	158.0	39.0			46.5	44.0	2.0	4.0			94.5	388.0

*Table 2. Overall monetary value of property items pertaining on average to one taxpayer according to the land tax register from 1438.*

Settlement	Zone	Number of taxpayers	Average value pertaining to 1 taxpayer (in three-score of Prague groschen)													
			Landholdings					Livestock							Other property	All property
			' Hof	' Herberge'	' Höfel'	Mills	Total	Cattle	Horses	Sheep	Cattle and horses	Cattle, horses and sheep	Cattle and sheep	Total		
Albenreuth, Alt-	E	4	8.0	2.0	4.0	0.0	14.0	5.0	3.5	0.0	0.0	0.0	0.0	8.5	3.3	25.8
Albenreuth, Neu-	E	22	7.3	2.1	0.0	0.7	10.1	3.1	2.0	0.1	0.2	0.0	0.0	5.5	1.3	16.9
Altenteich	E	7	0.0	3.4	0.0	1.1	4.5	2.9	0.0	0.0	0.0	0.0	0.0	2.9	3.3	10.6
Au	B	8	9.9	0.3	1.8	0.0	11.9	7.9	10.4	0.0	0.0	0.0	0.0	18.3	12.6	42.8
Berg	D	8	6.1	0.0	1.0	0.0	7.1	4.3	4.6	2.1	0.0	0.0	0.0	11.1	0.6	18.8
Boden (St. Anna)	E	4	23.8	0.0	0.0	0.0	23.8	7.0	10.3	0.0	0.0	0.0	0.0	17.3	21.4	62.4
Bruck	D	4	21.5	2.0	0.0	0.0	23.5	5.0	6.5	4.8	0.0	0.0	0.0	16.3	6.9	46.6
Dietersgrün	E	9	2.8	2.6	0.0	0.0	5.3	2.9	2.2	0.0	0.0	0.0	0.0	5.1	0.0	10.4
Döba	D	2	9.0	0.0	0.0	0.0	9.0	1.8	3.0	0.0	0.0	0.0	0.0	4.8	0.0	13.8
Doberau	D	5	9.8	0.0	0.0	2.6	12.4	6.0	7.2	0.0	0.0	0.0	0.0	13.2	7.8	33.4
Dölitz	A	4	103.5	0.0	0.0	0.0	103.5	6.0	11.3	0.0	0.0	0.0	0.0	17.3	43.5	164.3
Dürr	D	4	5.3	0.0	0.0	0.0	5.3	5.0	6.0	0.0	0.0	0.0	0.0	11.0	0.0	16.3
Dürrnbach	C	12	10.7	1.8	0.4	0.0	12.8	1.3	0.7	0.0	8.4	0.0	0.0	10.4	1.3	24.6
Ensenbruck	D	6	9.1	0.0	0.0	0.0	9.1	1.5	1.7	0.0	9.8	0.0	0.0	13.0	0.8	22.9
Fischern	D	10	1.9	0.7	0.7	0.6	3.9	1.6	1.2	0.0	0.7	0.0	0.0	3.5	1.1	8.5
Fonsau	D	4	11.3	0.0	0.0	0.0	11.3	8.0	14.5	0.0	0.0	0.0	0.0	22.5	15.5	49.3
Förba	B	3	8.0	8.3	0.0	0.0	16.3	0.7	0.0	0.0	20.0	0.0	0.0	20.7	10.7	47.7
Frauenreuth	D	25	16.0	1.3	0.6	0.0	17.9	1.8	2.4	0.3	2.8	2.5	0.0	9.8	3.5	31.2

Settlement	Zone	Number of taxpayers	Average value pertaining to 1 taxpayer (in three-score of Prague groschen)													
			Landholdings					Livestock						Other property	All property	
			' Hof'	' Herberge'	' Höfel'	Mills	Total	Cattle	Horses	Sheep	Cattle and horses	Cattle, horses and sheep	Cattle and sheep			Total
<b>Gaßnitz</b>	C	21	9.0	0.0	0.5	1.4	10.9	3.4	4.2	1.1	0.0	0.0	0.0	8.6	10.7	30.3
<b>Gehaag</b>	C	11	11.6	2.5	0.0	0.0	14.2	4.5	4.0	0.8	0.0	0.0	0.0	9.3	10.6	34.1
<b>Gosel</b>	E	1	24.0	0.0	0.0	0.0	24.0	3.0	2.0	0.0	0.0	0.0	0.0	5.0	0.0	29.0
<b>Grün (Thurn)</b>	D	8	4.6	0.5	0.0	0.0	5.1	1.3	0.0	0.0	5.3	0.0	0.0	6.6	0.1	11.9
<b>Grün (Wildstein)</b>	E	3	10.3	5.3	0.0	0.0	15.7	0.5	0.0	0.0	7.3	0.0	0.0	7.8	5.7	29.2
<b>Hagengrün</b>	E	4	4.0	0.0	0.0	0.0	4.0	0.0	0.0	0.0	10.3	0.0	0.0	10.3	0.0	14.3
<b>Haid</b>	D	5	18.0	0.0	0.0	0.8	18.8	7.4	11.2	5.0	0.0	0.0	0.0	23.6	7.8	50.2
<b>Harlas</b>	B	2	20.5	0.0	0.0	0.0	20.5	4.0	12.5	0.0	0.0	0.0	0.0	16.5	20.5	57.5
<b>Hart</b>	B	3	1.3	0.0	5.0	0.0	6.3	6.7	6.3	0.0	2.3	0.0	0.0	15.3	0.0	21.7
<b>Hartessenreuth</b>	D	5	14.6	1.6	0.0	0.0	16.2	4.8	2.8	1.6	1.2	0.0	5.4	15.8	6.1	38.1
<b>Haslau</b>	E	41	2.2	0.5	0.1	0.0	2.8	0.4	0.4	0.2	0.9	0.5	0.0	2.5	1.2	6.5
<b>Hatzenreuth</b>	E	2	5.0	0.0	0.0	0.0	5.0	4.5	3.5	0.0	0.0	0.0	0.0	8.0	0.0	13.0
<b>Hirschfeld</b>	E	4	0.5	0.0	1.9	0.0	2.4	0.0	0.0	0.0	3.5	0.0	0.0	3.5	0.0	5.9
<b>Höflas (Lohma)</b>	D	2	4.0	0.0	0.0	0.0	4.0	2.0	3.0	0.0	0.0	0.0	0.0	5.0	0.0	9.0
<b>Höflas (Trebendorf)</b>	A	6	17.1	1.0	0.0	0.0	18.1	6.8	8.2	0.0	0.0	0.0	0.0	15.0	3.1	36.2
<b>Hohlerhof</b>	A	1	48.0	0.0	0.0	0.0	48.0	10.0	16.0	0.0	0.0	0.0	0.0	26.0	32.0	106.0
<b>Honnnersdorf</b>	A	16	18.5	0.0	2.6	0.1	21.2	1.1	0.0	0.0	13.8	0.0	0.0	14.9	17.0	53.0
<b>Knöba</b>	B	7	15.6	0.7	0.0	2.3	18.6	4.6	8.4	0.0	1.9	0.0	0.0	14.9	14.2	47.6
<b>Konradsgrün</b>	E	23	5.0	0.0	0.0	0.2	5.2	2.7	2.8	0.0	0.3	0.0	0.0	5.8	4.0	15.0
<b>Kornau</b>	B	5	27.0	0.0	0.0	0.0	27.0	3.6	5.0	0.0	8.2	0.0	0.0	16.8	4.0	47.8

Settlement	Zone	Number of taxpayers	Average value pertaining to 1 taxpayer (in three-score of Prague groschen)													
			Landholdings					Livestock						Other property	All property	
			' Hof'	' Herberge'	' Höfel'	Mills	Total	Cattle	Horses	Sheep	Cattle and horses	Cattle, horses and sheep	Cattle and sheep			Total
<b>Kötschwitz</b>	B	12	15.8	0.8	0.0	2.0	18.6	1.3	0.0	0.0	9.1	0.0	0.0	10.4	13.3	42.3
<b>Kreuzenstein</b>	C	3	5.3	2.3	0.0	0.0	7.7	5.0	4.7	0.0	0.0	0.0	0.0	9.7	7.3	24.7
<b>Kropitz</b>	D	5	13.2	0.0	0.0	4.6	17.8	7.0	7.4	0.0	0.0	0.0	0.0	14.4	6.2	38.4
<b>Kunreuth, Ober-</b>	E	12	4.1	1.1	1.2	0.0	6.3	3.5	1.7	0.8	1.0	0.0	0.0	7.0	0.8	14.2
<b>Kunreuth, Unter-</b>	E	8	8.3	0.4	0.0	0.0	8.6	3.0	3.4	0.0	0.0	0.0	0.0	6.4	1.1	16.1
<b>Lapitzfeld</b>	D	4	13.0	0.0	0.0	0.0	13.0	7.8	7.3	0.0	3.3	0.0	0.0	18.3	21.3	33.4
<b>Leubners Hof</b>	A	3	0.0	4.7	0.0	0.0	4.7	0.0	0.0	0.0	0.0	0.0	0.0	0.0	1.2	5.8
<b>Liebeneck</b>	D	4	8.8	5.5	0.0	2.3	16.5	4.0	0.0	0.0	3.0	0.0	0.0	7.0	21.5	45.0
<b>Lindau</b>	E	2	2.3	0.0	0.0	0.0	2.3	0.0	0.0	0.0	2.0	0.0	0.0	2.0	0.0	4.3
<b>Lindau, Ober-</b>	D	6	5.3	0.0	0.5	0.0	5.8	4.2	4.5	0.0	2.3	0.0	0.0	11.0	0.0	16.8
<b>Lindau, Unter-</b>	D	7	1.9	1.1	0.0	0.0	3.1	2.9	1.9	0.0	0.9	0.0	0.0	5.6	0.0	8.6
<b>Lohma, Ober-</b>	A	17	11.8	0.2	0.0	0.0	11.9	3.6	6.1	0.4	0.6	0.0	0.0	10.7	6.6	29.3
<b>Lohma, Unter-</b>	B	9	8.6	1.3	5.6	0.0	15.4	5.3	12.0	0.0	0.0	0.0	0.0	17.3	7.3	40.1
<b>Losau, Ober-</b>	D	8	3.1	0.3	0.0	0.0	3.4	2.3	1.8	0.0	1.5	0.0	0.0	5.5	0.3	9.2
<b>Losau, Unter-</b>	D	9	8.4	0.0	0.0	0.0	8.4	2.1	2.7	0.0	2.3	0.0	0.0	7.1	0.2	15.7
<b>Markhausen</b>	C	13	11.5	3.7	0.2	2.3	17.6	3.6	4.5	0.0	0.2	0.0	0.0	8.3	2.2	28.2
<b>Matzelbach</b>	B	3	14.0	0.0	0.0	0.0	14.0	0.0	0.0	0.0	14.0	0.0	0.0	14.0	0.0	28.0
<b>Mies</b>	C	5	19.9	0.0	0.0	0.0	19.9	4.8	6.8	0.0	0.0	0.0	0.0	11.6	5.4	36.9
<b>Mühlbach</b>	C	13	4.2	1.6	1.2	2.3	9.3	1.7	1.2	0.0	3.1	0.0	0.0	5.9	2.1	17.3
<b>Mühlessen</b>	D	15	9.9	0.9	1.2	0.9	12.9	3.8	2.6	0.4	1.2	0.0	4.0	12.0	1.3	26.2

Settlement	Zone	Number of taxpayers	Average value pertaining to 1 taxpayer (in three-score of Prague groschen)													
			Landholdings					Livestock						Other property	All property	
			' Hof'	' Herberge'	' Höfel'	Mills	Total	Cattle	Horses	Sheep	Cattle and horses	Cattle, horses and sheep	Cattle and sheep			Total
<b>Mühlgrün</b>	D	11	21.1	0.0	0.0	2.7	23.8	5.6	5.4	0.8	0.0	0.0	0.8	12.6	3.6	40.0
<b>Nebanitz</b>	B	10	16.8	2.4	0.0	0.8	20.0	4.9	7.5	0.6	2.3	0.0	0.0	15.3	7.7	43.0
<b>Neudorf</b>	D	14	4.9	0.0	0.4	0.0	5.4	3.6	4.7	0.7	0.0	0.0	0.0	9.0	0.4	14.7
<b>Nonnengrün</b>	D	5	9.4	0.0	0.0	0.0	9.4	1.8	0.0	0.0	2.2	6.0	4.4	14.4	2.4	26.2
<b>Oberndorf</b>	A	11	15.5	0.0	0.0	0.0	15.5	6.2	10.3	0.0	0.0	0.0	0.0	16.5	9.1	41.1
<b>Oedt</b>	E	16	7.9	0.0	0.2	0.0	8.1	4.3	4.4	0.0	0.9	0.0	0.0	9.6	1.3	19.0
<b>Oschwitz</b>	E	10	9.0	0.0	0.6	0.0	9.6	2.9	2.4	0.0	0.3	0.0	0.0	5.6	2.4	17.6
<b>Ottengrün (Albenreuth)</b>	E	12	4.1	1.3	0.0	0.0	5.3	1.1	0.5	0.0	2.0	0.9	0.0	4.5	0.6	10.4
<b>Ottengrün (Haslau)</b>	E	6	4.3	0.0	0.0	0.0	4.3	1.8	1.4	0.0	2.1	0.0	0.0	5.3	0.2	9.8
<b>Palitz</b>	E	17	2.1	0.5	0.3	0.0	2.9	1.8	0.2	0.0	0.4	0.0	1.2	3.6	0.8	7.2
<b>Pilmersreuth, Ober-</b>	E	8	16.1	0.0	1.3	0.0	17.4	4.0	6.4	1.7	2.0	0.0	0.0	14.1	28.0	59.4
<b>Pilmersreuth, Unter-</b>	E	8	23.9	0.0	0.0	0.0	23.9	3.4	5.0	0.6	0.0	0.0	0.0	8.9	3.9	36.7
<b>Pirk</b>	D	10	6.2	1.1	0.0	0.0	7.3	2.5	3.1	0.0	3.4	0.0	0.0	9.0	3.8	20.1
<b>Pograth</b>	D	14	8.5	1.7	0.5	1.3	12.0	3.7	3.4	0.4	1.4	0.0	0.5	9.4	2.4	23.8
<b>Querenbach</b>	E	1	2.5	0.0	0.0	0.0	2.5	6.0	2.5	0.0	0.0	0.0	0.0	8.5	0.0	11.0
<b>Rathsam</b>	D	12	2.0	3.4	0.0	0.0	5.4	0.6	0.0	0.0	3.1	0.0	0.0	3.7	0.3	9.3
<b>Reichersdorf</b>	A	8	13.4	0.0	0.0	0.0	13.4	2.9	4.8	0.0	4.8	0.0	0.0	12.4	7.5	33.3
<b>Reisig</b>	D	6	12.7	1.0	2.2	0.0	15.8	4.8	7.0	0.0	0.0	0.0	0.0	11.8	2.5	30.2
<b>Riehm</b>	E	3	0.0	0.7	10.0	0.0	10.7	1.3	3.0	0.0	0.0	0.0	0.0	4.3	4.0	19.0
<b>Rohr</b>	A	13	13.0	0.0	0.0	0.0	13.0	2.0	2.8	0.0	7.2	0.0	0.0	11.9	3.5	28.4

Settlement	Zone	Number of taxpayers	Average value pertaining to 1 taxpayer (in three-score of Prague groschen)													
			Landholdings					Livestock						Other property	All property	
			' Hof'	' Herberge'	' Höfel'	Mills	Total	Cattle	Horses	Sheep	Cattle and horses	Cattle, horses and sheep	Cattle and sheep			Total
<b>Rommersreuth</b>	E	14	3.9	0.9	0.4	0.4	5.6	3.0	3.3	1.1	0.4	0.0	0.0	7.8	1.9	15.3
<b>Rossenreuth</b>	E	5	6.0	0.0	0.0	0.0	6.0	6.0	6.0	0.0	0.0	0.0	0.0	12.0	6.0	24.0
<b>Sebenbach</b>	C	6	17.8	0.0	0.0	0.0	17.8	6.2	12.2	0.0	0.0	0.0	0.0	18.3	16.5	52.7
<b>Seichenreuth</b>	E	7	10.9	0.0	0.9	0.0	11.7	2.4	1.9	0.1	4.7	0.0	1.7	10.9	3.7	26.3
<b>Scheibenreuth</b>	D	16	4.0	0.3	0.0	0.0	4.3	1.5	0.0	0.0	4.4	2.5	2.0	10.4	5.0	19.6
<b>Schirnding</b>	E	15	5.1	1.0	0.0	0.9	6.9	2.1	1.5	0.0	0.0	0.0	0.0	3.6	2.5	13.1
<b>Schlada</b>	B	13	13.3	0.0	0.0	0.0	13.3	5.1	8.1	0.2	0.0	0.0	0.0	13.3	6.9	33.5
<b>Schloppenhof (Schönl.)</b>	E	1	45.0	0.0	0.0	0.0	45.0	18.0	9.0	0.0	0.0	0.0	0.0	27.0	0.0	72.0
<b>Schlottenhof - Wildenhof</b>	C	2	12.5	0.0	0.0	0.0	12.5	2.5	0.0	0.0	0.0	0.0	0.0	2.5	0.0	15.0
<b>Schöba</b>	D	15	9.8	1.3	0.0	2.7	13.7	3.9	8.0	1.2	0.0	0.0	0.0	13.1	14.2	41.1
<b>Schön, Ober-</b>	C	9	4.6	0.7	0.0	0.0	5.3	0.6	0.0	0.0	5.8	0.0	0.0	6.3	0.7	12.3
<b>Schön, Unter-</b>	C	6	5.7	2.4	0.0	0.0	8.1	1.2	0.0	0.0	7.3	0.0	0.0	8.5	0.3	16.9
<b>Schönberg</b>	E	5	1.8	0.3	0.0	0.0	2.1	1.2	0.9	0.0	0.0	0.0	0.0	2.1	0.0	4.2
<b>Schönlind (Schloppenhof)</b>	E	16	2.5	1.3	0.3	1.1	5.2	3.0	2.6	0.0	0.0	0.0	0.0	5.6	6.3	17.1
<b>Schüttüber, Groß-</b>	D	5	10.0	0.0	0.0	4.8	14.8	4.6	5.8	0.0	0.0	0.0	0.0	10.4	16.8	42.0
<b>Sirmitz</b>	A	7	2.9	0.4	3.3	0.0	6.6	4.1	4.1	0.0	0.0	0.0	0.0	8.3	1.7	16.6
<b>Sorgen</b>	D	3	8.0	2.0	0.0	0.0	10.0	5.0	7.3	0.0	2.3	0.0	0.0	14.7	0.0	24.7
<b>Stabnitz</b>	C	15	13.4	1.4	0.0	0.0	14.8	3.5	4.3	0.7	0.0	0.0	0.7	9.2	4.8	28.8
<b>Stadel</b>	A	2	10.0	0.0	0.0	0.0	10.0	5.0	9.0	1.5	0.0	0.0	0.0	15.5	0.0	25.5
<b>Stein</b>	C	9	13.2	4.9	0.0	6.1	24.2	6.0	7.0	0.0	0.0	0.0	0.0	13.0	30.0	67.2



Settlement	Zone	Number of taxpayers	Average value pertaining to 1 taxpayer (in three-score of Prague groschen)													
			Landholdings					Livestock						Other property	All property	
			' Hof'	' Herberge'	' Höfel'	Mills	Total	Cattle	Horses	Sheep	Cattle and horses	Cattle, horses and sheep	Cattle and sheep			Total
<b>Stobitzhof</b>	D	1	45.0	0.0	0.0	0.0	45.0	10.0	20.0	0.0	0.0	0.0	0.0	30.0	12.0	87.5
<b>Taubrat</b>	E	9	4.3	0.0	0.0	0.0	4.3	2.9	2.3	0.0	0.3	0.0	0.0	5.6	0.6	10.5
<b>Thiemreuth</b>	E	2	7.8	0.0	0.0	0.0	7.8	4.0	7.0	0.0	0.0	0.0	0.0	11.0	0.0	18.8
<b>Thurn</b>	D	2	17.5	0.0	0.0	0.0	17.5	3.5	8.0	0.0	0.0	0.0	0.0	11.5	0.0	29.0
<b>Tipessenreuth</b>	D	5	4.4	2.4	0.0	0.0	6.8	3.2	3.2	0.0	0.0	0.0	0.0	6.4	0.0	13.2
<b>Tobiesenreuth</b>	E	1	10.0	0.0	0.0	0.0	10.0	4.0	3.0	0.0	0.0	0.0	0.0	7.0	0.0	17.0
<b>Trebendorf</b>	A	7	32.9	0.0	0.0	0.0	32.9	8.1	20.9	0.0	0.0	0.0	0.0	29.0	34.7	96.6
<b>Treunitz</b>	C	17	14.2	2.5	0.0	2.2	18.9	4.5	5.5	1.4	1.1	0.0	0.0	12.4	4.8	36.1
<b>Triesenhof</b>	A	6	16.2	0.0	0.0	0.0	16.2	5.8	10.0	0.0	0.0	0.0	0.0	15.8	7.9	39.8
<b>Trogau</b>	E	5	6.8	0.6	0.0	0.0	7.4	3.6	3.4	0.0	0.0	0.0	0.0	7.0	0.0	14.4
<b>Ulrichsgrün</b>	E	12	5.8	0.0	0.0	0.0	5.8	1.2	1.2	0.0	3.1	0.0	0.0	5.5	0.5	11.8
<b>Voitersreuth, Hinter-</b>	E	9	2.7	0.8	0.8	0.0	4.2	0.6	0.0	0.0	4.1	0.0	0.6	5.2	0.1	9.6
<b>Voitersreuth, Vorder-</b>	E	10	2.8	0.0	0.0	0.0	2.8	3.0	3.0	0.0	2.0	0.0	0.0	8.0	0.2	11.7
<b>Watzgenreuth</b>	D	5	15.4	0.0	0.0	0.0	15.4	6.9	9.2	4.4	0.0	0.0	0.0	20.5	27.9	63.8
<b>Wogau</b>	B	9	17.8	1.4	0.0	0.0	19.2	8.7	6.9	0.0	0.0	0.0	3.3	18.9	6.1	44.2
<b>Zettendorf</b>	B	11	14.4	3.5	0.0	0.0	17.9	4.2	4.0	0.2	0.4	0.0	0.0	8.8	8.6	35.3

**Table 3.** Overall monetary value of property items in the Cheb city state according to the taxation book from 1456.

Settlement	Zone	Data only for some landholdings in the	Number of taxpayers	Overall monetary value (in three-score of Prague groschen)										
				Landholding value	Livestock							Other property	All property	
					Cattle	Horses	Sheep	Cattle and horses	Cattle, horses and sheep	Cattle and sheep	Horses and sheep			Total
<b>Albenreuth, Alt-</b>	E	x	4	71.0			9.0	42.0				51.0	9.7	131.7
<b>Au</b>	B		8	103.0	22.0	49.0	16.0	28.0			39.5	154.5	139.0	396.5
<b>Berg</b>	D		8	76.3	2.0	1.0	3.0	39.0	30.0			75.0	2.1	153.4
<b>Bruck</b>	D		3	100.0			7.5	52.0				59.5	48.0	207.5
<b>Döba</b>	D		2	18.0			9.0	20.0				29.0	0.0	47.0
<b>Doberau</b>	D		5	66.0	9.0	15.0		42.0				66.0	51.0	183.0
<b>Dölitz</b>	A		3	100.0	3.0			24.0				27.0	65.0	192.0
<b>Dürnbach</b>	C		10	131.0			10.0	82.0	21.0	3.0		116.0	15.0	262.0
<b>Ensenbruck</b>	D		6	53.5				72.0				72.0	6.0	131.5
<b>Fischern</b>	D		9	125.0	8.0			58.0				66.0	31.0	222.0
<b>Fonsau</b>	D		3	58.0	6.0	14.0		61.0				81.0	30.0	169.0
<b>Förba</b>	B		3	62.0	15.0	38.0	5.6	6.0				64.6	42.0	168.6
<b>Frauenreuth</b>	D		21	498.0	40.0		5.0	173.0	9.0			227.0	158.3	883.3
<b>Gaßnitz</b>	C		22	346.0	12.0		30.3	120.0	11.0	16.0		189.3	122.0	657.3
<b>Gehaag</b>	C		11	212.2	4.0		4.5	64.5		9.0		82.0	200.0	494.2
<b>Gosel</b>	E	x	1	24.0			2.0	11.0				13.0	0.0	37.0
<b>Grün (Thurn)</b>	D		8	53.0				44.0				44.0	3.0	100.0
<b>Grün (Wildstein)</b>	E		3	42.0	11.0			8.0				19.0	30.0	91.0
<b>Hagengrün</b>	E		4	26.5			5.5	34.0	14.0			53.5	8.0	88.0

Settlement	Zone	Data only for some landholdings in the	Number of taxpayers	Overall monetary value (in three-score of Prague groschen)										
				Landholding value	Livestock							Other property	All property	
					Cattle	Horses	Sheep	Cattle and horses	Cattle, horses and sheep	Cattle and sheep	Horses and sheep			Total
<b>Haid</b>	D		6	152.0	14.0	20.0	9.0	41.0				84.0	30.0	266.0
<b>Hart</b>	B		4	19.0				48.0				48.0	0.0	67.0
<b>Hartessenreuth</b>	D		5	88.0			14.0	83.0				97.0	35.0	220.0
<b>Hatzenreuth</b>	E	x	2	17.0			4.0	21.0				25.0	76.3	118.3
<b>Hirschfeld</b>	E	x	4	15.0				7.5	15.0			22.5	1.0	38.5
<b>Höflas (Trebendorf)</b>	A		6	105.5		12.0		63.0	21.0			96.0	3.5	205.0
<b>Hohlerhof</b>	A		1	50.0				15.0				15.0	26.0	91.0
<b>Honnorsdorf</b>	A		10	358.5	7.0			172.0				179.0	343.7	881.2
<b>Knöba</b>	B		7	136.0	3.0		7.5	45.0	50.0			105.5	58.0	299.5
<b>Konradsgrün</b>	E		23	116.7	23.5		2.0	93.0		4.0		122.5	0.0	239.2
<b>Kornau</b>	B		5	59.0	28.0	13.0	16.3	40.0				97.3	31.5	187.8
<b>Kötschwitz</b>	B		9	296.0	6.0		4.0	108.0	55.0			173.0	294.5	763.5
<b>Kreutzenstein</b>	C		3	28.0				29.0				29.0	11.5	68.5
<b>Kropitz</b>	D		7	93.0		2.0	80.0	27.0				109.0	14.0	216.0
<b>Kunreuth, Ober-</b>	E		12	96.0	3.0		6.0	75.0				84.0	35.5	215.5
<b>Kunreuth, Unter-</b>	E		8	66.7	3.0		3.0	53.0				59.0	20.0	145.7
<b>Lapitzfeld</b>	D	x	3	60.0				41.0				41.0	4.0	105.0
<b>Liebeneck</b>	D		3	34.0				28.0				28.0	0.0	64.0
<b>Lindau</b>	E	x	2	8.0				11.0				11.0	0.0	19.0
<b>Lindau, Unter-</b>	D		5	25.0				3.0				3.0	0.0	28.0

Settlement	Zone	Data only for some landholdings in the	Number of taxpayers	Overall monetary value (in three-score of Prague groschen)										
				Landholding value	Livestock						Total	Other property	All property	
					Cattle	Horses	Sheep	Cattle and horses	Cattle, horses and sheep	Cattle and sheep				Horses and sheep
Lohma, Ober-	A		14	293.2	54.0	102.0	13.0	84.0		8.0		261.0	138.0	692.2
Lohma, Unter-	B		6	194.0	53.0	50.0		33.0				136.0	62.0	392.0
Losau, Ober-	D		6	51.0				22.0	16.0			38.0	0.0	89.0
Losau, Unter-	D		8	68.0	9.0			44.0				53.0	5.0	126.0
Markhausen	C		12	297.0	5.0		9.5	87.0				101.5	201.3	600.0
Matzelbach	B		4	126.0				54.0				54.0	111.0	291.0
Mies	C		4	76.0				60.0				60.0	16.0	152.0
Mühlbach	C		13	233.7	13.0	3.0		54.0				70.0	89.0	392.7
Mühlessen	D		14	201.5	13.0	10.0	15.3	101.0				139.3	25.0	365.8
Mühlgrün	D		10	259.0	11.0	8.0	8.0	55.0	13.0			95.0	55.0	409.0
Nebanitz	B		9	215.0			6.5	108.0		5.0		119.5	68.0	402.5
Neudorf	D		14	84.5	16.0		11.5	88.0	11.0			126.5	5.0	216.0
Nonnengrün	D		5	52.0	2.0		8.0	28.0	10.0			48.0	1.0	101.0
Oberndorf	A		9	171.5			15.5	196.0				211.5	127.5	510.5
Oedt	E		12	182.8	4.0	12.0	18.0	78.0	32.0			144.0	28.0	354.8
Ottengrün (Haslau)	E		51	22.5				28.0				28.0	0.0	50.5
Palitz	E		17	69.0	8.0		2.0	7.0				17.0	3.0	89.0
Pilmersreuth, Ober-	E		8	146.0			9.0	83.0	10.0			102.0	78.5	326.5
Pilmersreuth, Unter-	E		8	227.0	2.0		10.3	67.0	15.0			94.3	91.5	412.8
Pirk	D		10	161.0			8.0	82.0				90.0	0.0	39.8

Settlement	Zone	Data only for some landholdings in the	Number of taxpayers	Overall monetary value (in three-score of Prague groschen)										
				Landholding value	Livestock							Other property	All property	
					Cattle	Horses	Sheep	Cattle and horses	Cattle, horses and sheep	Cattle and sheep	Horses and sheep			Total
<b>Pograt</b>	D		12	145.0	18.0	10.0	3.5	29.0		8.0		68.5	11.0	224.5
<b>Reichersdorf</b>	A		7	65.0				95.0				95.0	45.0	205.0
<b>Reißig</b>	D		6	88.0			8.5	48.0		6.0		62.5	40.0	190.5
<b>Rohr</b>	A		11	166.0	2.1			187.0				189.1	31.0	386.1
<b>Rommersreuth</b>	E		12	51.0	4.0		6.0	47.0	6.0			63.0	0.0	114.0
<b>Rossenreuth</b>	E		5	60.5			6.0	24.0	28.0			58.0	9.0	127.5
<b>Sebenbach</b>	C		4	79.0			5.3	65.0				70.3	36.0	185.3
<b>Seichenreuth</b>	E		8	135.0			7.5	69.0				76.5	0.0	211.5
<b>Scheibenreuth</b>	D		17	72.0			18.0	97.0		5.0		120.0	41.5	233.5
<b>Schlada</b>	B		11	122.0	3.0			124.0				127.0	76.0	325.0
<b>Schöba</b>	D		15	218.5	3.0		20.9	138.0	55.0			216.9	187.5	622.8
<b>Schön, Ober-</b>	C		8	48.0	2.9		13.3	44.0				60.2	24.0	132.2
<b>Schön, Unter-</b>	C		6	72.3	12.0	9.0	14.3	26.0		2.2		63.4	30.0	165.8
<b>Schönlind (Schloppenhof)</b>	E	x	8	94.5	6.0			42.0				48.0	28.0	170.5
<b>Schüttüber, Groß-</b>	D		6	51.5				11.0	13.0			24.0	0.0	75.5
<b>Sirmitz</b>	A		7	88.0					87.0			87.0	5.5	180.5
<b>Sorgen</b>	E		2	27.0				16.0				16.0	0.0	43.0
<b>Stabnitz</b>	C		11	135.5			8.0	94.0	37.0	3.0		142.0	119.0	396.5
<b>Stadel</b>	A		2	24.5				44.0				44.0	28.3	96.8
<b>Stein</b>	C		10	187.0	5.0		1.5	66.0	29.0			101.5	54.0	342.5

Settlement	Zone	Data only for some landholdings in the	Number of taxpayers	Overall monetary value (in three-score of Prague groschen)											
				Landholding value	Livestock									Other property	All property
					Cattle	Horses	Sheep	Cattle and horses	Cattle, horses and sheep	Cattle and sheep	Horses and sheep	Total			
<b>Stobitzhof</b>	D		1	100.0			4.0	38.0				42.0	18.0	160.0	
<b>Taubrat</b>	E		10	61.5	3.0			66.0				69.0	14.0	144.5	
<b>Thiemreuth</b>	E		2	25.0				27.0				27.0	0.0	52.0	
<b>Thurn</b>	D	x	2	35.0				24.0				24.0	0.0	59.0	
<b>Trebendorf</b>	A		7	274.0	24.0	53.0		117.0				194.0	148.0	616.0	
<b>Treunitz</b>	C		19	313.0	15.0	20.0	26.0	94.0	91.5	7.0		253.5	104.0	670.5	
<b>Triesenhof</b>	A		6	85.5	3.0		14.5	77.0				94.5	10.0	190.0	
<b>Trogau</b>	E		3	62.0			1.0	18.0				19.0	9.0	90.0	
<b>Ulrichsgrün</b>	E		13	59.5	10.0		9.0	68.0				87.0	9.0	155.5	
<b>Voitersreuth, Hinter-</b>	E		5	38.0			1.5	9.0	18.0			28.5	0.0	66.5	
<b>Voitersreuth, Vorder-</b>	E		8	53.0			1.5	71.0				72.5	0.0	125.5	
<b>Watzgenreuth</b>	D		5	90.0	35.0	65.0	16.0					116.0	106.0	312.0	
<b>Wogau</b>	B		6	93.0	14.0			76.0				90.0	89.0	272.0	
<b>Zettendorf</b>	B		11	276.0		21.0	14.0	79.0	30.0	14.0		158.0	257.0	691.0	

**Table 4.** Overall monetary value of property items pertaining on average to one taxpayer according to the tax taxation book from 1456.

Settlement	Zone	Number of taxpayers	Data only for some landholdings in the	Average value pertaining to 1 taxpayer (in three-score of Prague groschen)										
				Landholding value	Livestock						Total	Other property	All property	
					Cattle	Horses	Sheep	Cattle and horses	Cattle, horses and sheep	Cattle and sheep				Horses and sheep
Lindau	E	2	x	4.0	0.0	0.0	0.0	5.5	0.0	0.0	0.0	5.5	0.0	9.5
Hirschfeld	E	4	x	3.8	0.0	0.0	0.0	1.9	3.8	0.0	0.0	5.6	0.3	9.6
Schönlind (Schloppenhof)	E	8	x	11.8	0.8	0.0	0.0	5.3	0.0	0.0	0.0	6.0	3.5	21.3
Thurn	D	2	x	17.5	0.0	0.0	0.0	12.0	0.0	0.0	0.0	12.0	0.0	29.5
Albenreuth, Alt-	E	4	x	17.8	0.0	0.0	2.3	10.5	0.0	0.0	0.0	12.8	2.4	32.9
Lapitzfeld	D	3	x	20.0	0.0	0.0	0.0	13.7	0.0	0.0	0.0	13.7	1.3	35.0
Gosel	E	1	x	24.0	0.0	0.0	2.0	11.0	0.0	0.0	0.0	13.0	0.0	37.0
Hatzenreuth	E	2	x	8.5	0.0	0.0	2.0	10.5	0.0	0.0	0.0	12.5	38.2	59.2
Au	B	8		12.9	2.8	6.1	2.0	3.5	0.0	0.0	4.9	19.3	17.4	49.6
Berg	D	8		9.5	0.3	0.1	0.4	4.9	3.8	0.0	0.0	9.4	0.3	19.2
Bruck	D	3		33.3	0.0	0.0	2.5	17.3	0.0	0.0	0.0	19.8	16.0	69.2
Döba	D	2		9.0	0.0	0.0	4.5	10.0	0.0	0.0	0.0	14.5	0.0	23.5
Doberau	D	5		13.2	1.8	3.0	0.0	8.4	0.0	0.0	0.0	13.2	10.2	36.6
Dölitz	A	3		33.3	1.0	0.0	0.0	8.0	0.0	0.0	0.0	9.0	21.7	64.0
Dürrnbach	C	10		13.1	0.0	0.0	1.0	8.2	2.1	0.3	0.0	11.6	1.5	26.2
Ensenbruck	D	6		8.9	0.0	0.0	0.0	12.0	0.0	0.0	0.0	12.0	1.0	21.9
Fischern	D	9		13.9	0.9	0.0	0.0	6.4	0.0	0.0	0.0	7.3	3.4	24.7
Fonsau	D	3		19.3	2.0	4.7	0.0	20.3	0.0	0.0	0.0	27.0	10.0	56.3
Förba	B	3		20.7	5.0	12.7	1.9	2.0	0.0	0.0	0.0	21.5	14.0	56.2
Frauenreuth	D	21		23.7	1.9	0.0	0.2	8.2	0.4	0.0	0.0	10.8	7.5	42.1

Settlement	Zone	Number of taxpayers	Data only for some landholdings in the	Average value pertaining to 1 taxpayer (in three-score of Prague groschen)										
				Landholding value	Livestock							Other property	All property	
					Cattle	Horses	Sheep	Cattle and horses	Cattle, horses and sheep	Cattle and sheep	Horses and sheep			Total
<b>Gaßnitz</b>	C	22		15.7	0.5	0.0	1.4	5.5	0.5	0.7	0.0	8.6	5.5	29.9
<b>Gehaag</b>	C	11		19.3	0.4	0.0	0.4	5.9	0.0	0.8	0.0	7.5	18.2	44.9
<b>Grün (Thurn)</b>	D	8		6.6	0.0	0.0	0.0	5.5	0.0	0.0	0.0	5.5	0.4	12.5
<b>Grün (Wildstein)</b>	E	3		14.0	3.7	0.0	0.0	2.7	0.0	0.0	0.0	6.3	10.0	30.3
<b>Hagengrün</b>	E	4		6.6	0.0	0.0	1.4	8.5	3.5	0.0	0.0	13.4	2.0	22.0
<b>Haid</b>	D	6		25.3	2.3	3.3	1.5	6.8	0.0	0.0	0.0	14.0	5.0	44.3
<b>Hart</b>	B	4		4.8	0.0	0.0	0.0	12.0	0.0	0.0	0.0	12.0	0.0	16.8
<b>Hartessenreuth</b>	D	5		17.6	0.0	0.0	2.8	16.6	0.0	0.0	0.0	19.4	7.0	44.0
<b>Höflas (Trebendorf)</b>	A	6		17.6	0.0	2.0	0.0	10.5	3.5	0.0	0.0	16.0	0.6	34.2
<b>Hohlerhof</b>	A	1		50.0	0.0	0.0	0.0	15.0	0.0	0.0	0.0	15.0	26.0	91.0
<b>Honnarsdorf</b>	A	10		35.9	0.7	0.0	0.0	17.2	0.0	0.0	0.0	17.9	34.4	88.1
<b>Knöba</b>	B	7		19.4	0.4	0.0	1.1	6.4	7.1	0.0	0.0	15.1	8.3	42.8
<b>Konradsgrün</b>	E	23		5.1	1.0	0.0	0.1	4.0	0.0	0.2	0.0	5.3	0.0	10.4
<b>Kornau</b>	B	5		11.8	5.6	2.6	3.3	8.0	0.0	0.0	0.0	19.5	6.3	37.6
<b>Kötschwitz</b>	B	9		32.9	0.7	0.0	0.4	12.0	6.1	0.0	0.0	19.2	32.7	84.8
<b>Kreutzenstein</b>	C	3		9.3	0.0	0.0	0.0	9.7	0.0	0.0	0.0	9.7	3.8	22.8
<b>Kropitz</b>	D	7		13.3	0.0	0.3	11.4	3.9	0.0	0.0	0.0	15.6	2.0	30.9
<b>Kunreuth, Ober-</b>	E	12		8.0	0.3	0.0	0.5	6.3	0.0	0.0	0.0	7.0	3.0	18.0
<b>Kunreuth, Unter-</b>	E	8		8.3	0.4	0.0	0.4	6.6	0.0	0.0	0.0	7.4	2.5	18.2
<b>Liebeneck</b>	D	3		11.3	0.0	0.0	0.0	9.3	0.0	0.0	0.0	9.3	0.0	21.3
<b>Lindau, Unter-</b>	D	5		5.0	0.0	0.0	0.0	0.6	0.0	0.0	0.0	0.6	0.0	5.6



Settlement	Zone	Number of taxpayers	Data only for some landholdings in the	Average value pertaining to 1 taxpayer (in three-score of Prague groschen)										
				Landholding value	Livestock							Other property	All property	
					Cattle	Horses	Sheep	Cattle and horses	Cattle, horses and sheep	Cattle and sheep	Horses and sheep			Total
<b>Lohma, Ober-</b>	A	14		20.9	3.9	7.3	0.9	6.0	0.0	0.6	0.0	18.6	9.9	49.4
<b>Lohma, Unter-</b>	B	6		32.3	8.8	8.3	0.0	5.5	0.0	0.0	0.0	22.7	10.3	65.3
<b>Losau, Ober-</b>	D	6		8.5	0.0	0.0	0.0	3.7	2.7	0.0	0.0	6.3	0.0	14.8
<b>Losau, Unter-</b>	D	8		8.5	1.1	0.0	0.0	5.5	0.0	0.0	0.0	6.6	0.6	15.8
<b>Markhausen</b>	C	12		24.8	0.4	0.0	0.8	7.3	0.0	0.0	0.0	8.5	16.8	50.0
<b>Matzelbach</b>	B	4		31.5	0.0	0.0	0.0	13.5	0.0	0.0	0.0	13.5	27.8	72.8
<b>Mies</b>	C	4		19.0	0.0	0.0	0.0	15.0	0.0	0.0	0.0	15.0	4.0	38.0
<b>Mühlbach</b>	C	13		18.0	1.0	0.2	0.0	4.2	0.0	0.0	0.0	5.4	6.8	30.2
<b>Mühlessen</b>	D	14		14.4	0.9	0.7	1.1	7.2	0.0	0.0	0.0	10.0	1.8	26.1
<b>Mühlgrün</b>	D	10		25.9	1.1	0.8	0.8	5.5	1.3	0.0	0.0	9.5	5.5	40.9
<b>Nebanitz</b>	B	9		23.9	0.0	0.0	0.7	12.0	0.0	0.6	0.0	13.3	7.6	44.7
<b>Neudorf</b>	D	14		6.0	1.1	0.0	0.8	6.3	0.8	0.0	0.0	9.0	0.4	15.4
<b>Nonnengrün</b>	D	5		10.4	0.4	0.0	1.6	5.6	2.0	0.0	0.0	9.6	0.2	20.2
<b>Oberndorf</b>	A	9		19.1	0.0	0.0	1.7	21.8	0.0	0.0	0.0	23.5	14.2	56.7
<b>Oedt</b>	E	12		15.2	0.3	1.0	1.5	6.5	2.7	0.0	0.0	12.0	2.3	29.6
<b>Ottengrün (Haslau)</b>	E	51		0.4	0.0	0.0	0.0	0.5	0.0	0.0	0.0	0.5	0.0	1.0
<b>Palitz</b>	E	17		4.1	0.5	0.0	0.1	0.4	0.0	0.0	0.0	1.0	0.2	5.2
<b>Pilmersreuth, Ober-</b>	E	8		18.3	0.0	0.0	1.1	10.4	1.3	0.0	0.0	12.8	9.8	40.8
<b>Pilmersreuth, Unter-</b>	E	8		28.4	0.3	0.0	1.3	8.4	1.9	0.0	0.0	11.8	11.4	51.6
<b>Pirk</b>	D	10		16.1	0.0	0.0	0.8	8.2	0.0	0.0	0.0	9.0	0.0	4.0
<b>Pograt</b>	D	12		12.1	1.5	0.8	0.3	2.4	0.0	0.7	0.0	5.7	0.9	18.7

Settlement	Zone	Number of taxpayers	Data only for some landholdings in the	Average value pertaining to 1 taxpayer (in three-score of Prague groschen)										
				Landholding value	Livestock							Other property	All property	
					Cattle	Horses	Sheep	Cattle and horses	Cattle, horses and sheep	Cattle and sheep	Horses and sheep			Total
Reichersdorf	A	7		9.3	0.0	0.0	0.0	13.6	0.0	0.0	0.0	13.6	6.4	29.3
Reißig	D	6		14.7	0.0	0.0	1.4	8.0	0.0	1.0	0.0	10.4	6.7	31.8
Rohr	A	11		15.1	0.2	0.0	0.0	17.0	0.0	0.0	0.0	17.2	2.8	35.1
Rommersreuth	E	12		4.3	0.3	0.0	0.5	3.9	0.5	0.0	0.0	5.3	0.0	9.5
Rossenreuth	E	5		12.1	0.0	0.0	1.2	4.8	5.6	0.0	0.0	11.6	1.8	25.5
Sebenbach	C	4		19.8	0.0	0.0	1.3	16.3	0.0	0.0	0.0	17.6	9.0	46.3
Seichenreuth	E	8		16.9	0.0	0.0	0.9	8.6	0.0	0.0	0.0	9.6	0.0	26.4
Scheibenreuth	D	17		4.2	0.0	0.0	1.1	5.7	0.0	0.3	0.0	7.1	2.4	13.7
Schlada	B	11		11.1	0.3	0.0	0.0	11.3	0.0	0.0	0.0	11.5	6.9	29.5
Schöba	D	15		14.6	0.2	0.0	1.4	9.2	3.7	0.0	0.0	14.5	12.5	41.5
Schön, Ober-	C	8		6.0	0.4	0.0	1.7	5.5	0.0	0.0	0.0	7.5	3.0	16.5
Schön, Unter-	C	6		12.1	2.0	1.5	2.4	4.3	0.0	0.4	0.0	10.6	5.0	27.6
Schüttüber, Groß-	D	6		8.6	0.0	0.0	0.0	1.8	2.2	0.0	0.0	4.0	0.0	12.6
Sirmitz	A	7		12.6	0.0	0.0	0.0	0.0	12.4	0.0	0.0	12.4	0.8	25.8
Sorgen	E	2		13.5	0.0	0.0	0.0	8.0	0.0	0.0	0.0	8.0	0.0	21.5
Stabnitz	C	11		12.3	0.0	0.0	0.7	8.5	3.4	0.3	0.0	12.9	10.8	36.0
Stadel	A	2		12.3	0.0	0.0	0.0	22.0	0.0	0.0	0.0	22.0	14.2	48.4
Stein	C	10		18.7	0.5	0.0	0.2	6.6	2.9	0.0	0.0	10.2	5.4	34.3
Stobitzhof	D	1		100.0	0.0	0.0	4.0	38.0	0.0	0.0	0.0	42.0	18.0	160.0
Taubrat	E	10		6.2	0.3	0.0	0.0	6.6	0.0	0.0	0.0	6.9	1.4	14.5
Thiemreuth	E	2		12.5	0.0	0.0	0.0	13.5	0.0	0.0	0.0	13.5	0.0	26.0

Settlement	Zone	Number of taxpayers	Data only for some landholdings in the	Average value pertaining to 1 taxpayer (in three-score of Prague groschen)											
				Landholding value	Livestock									Other property	All property
					Cattle	Horses	Sheep	Cattle and horses	Cattle, horses and sheep	Cattle and sheep	Horses and sheep	Total			
<b>Trebendorf</b>	A	7		39.1	3.4	7.6	0.0	16.7	0.0	0.0	0.0	27.7	21.1	88.0	
<b>Treunitz</b>	C	19		16.5	0.8	1.1	1.4	4.9	4.8	0.4	0.0	13.3	5.5	35.3	
<b>Triesenhof</b>	A	6		14.3	0.5	0.0	2.4	12.8	0.0	0.0	0.0	15.8	1.7	31.7	
<b>Trogau</b>	E	3		20.7	0.0	0.0	0.3	6.0	0.0	0.0	0.0	6.3	3.0	30.0	
<b>Ulrichsgrün</b>	E	13		4.6	0.8	0.0	0.7	5.2	0.0	0.0	0.0	6.7	0.7	12.0	
<b>Voitersreuth, Hinter-</b>	E	5		7.6	0.0	0.0	0.3	1.8	3.6	0.0	0.0	5.7	0.0	13.3	
<b>Voitersreuth, Vorder-</b>	E	8		6.6	0.0	0.0	0.2	8.9	0.0	0.0	0.0	9.1	0.0	15.7	
<b>Watzgenreuth</b>	D	5		18.0	7.0	13.0	3.2	0.0	0.0	0.0	0.0	23.2	21.2	62.4	
<b>Wogau</b>	B	6		15.5	2.3	0.0	0.0	12.7	0.0	0.0	0.0	15.0	14.8	45.3	
<b>Zettendorf</b>	B	11		25.1	0.0	1.9	1.3	7.2	2.7	1.3	0.0	14.4	23.4	62.8	

*Table 5. Distribution of landholdings according to monetary values of livestock in settlements.*

Settlement	Zone	Data only for some landholdings in the settlement	Overall monetary value of livestock (in three-score of Prague groschen)									Total	
			0.0	0.1–2.0	2.1–4.0	4.1–7.0	7.1–10.0	10.1–13.0	13.1–16.0	16.1–19.0	19.1–22.0		22.1 and more
Albenreuth, Alt-	E	x			2			1	1				4
Albenreuth, Neu-	E	x	3	3	5	6	2	1	2				22
Gosel	E	x				1							1
Grün (Thurn)	D	x		1	1	2	3			1			8
Hatzenreuth	E	x				1		1					2
Hirschfeld	E	x			2	1							3
Lapitzfeld	D	x						1	1		1	1	4
Lindau	E	x	1		1								2
Querenbach	E	x					1						1
Riehm	E	x	2					1					3
Schönberg	E	x	1	2	0	2							5
Thurn	D	x					1		1				2
Tipessenreuth	D	x	1	1	1	1	1	1					6
Tobiesenreuth	E	x			1								1
Altenteich	E		1	2	3	1							7
Au	B						1	2	1	2		2	8
Berg	D				2	2	2	1		1			8
Boden (St. Anna)	E							1		1	2		4

Settlement	Zone	Data only for some landholdings in the settlement	Overall monetary value of livestock (in three-score of Prague groschen)									Total	
			0.0	0.1–2.0	2.1–4.0	4.1–7.0	7.1–10.0	10.1–13.0	13.1–16.0	16.1–19.0	19.1–22.0		22.1 and more
Bruck	D			1						1		1	3
Dietersgrün	E		1	1	1	4	1	1					9
Döba	D					2							2
Doberau	D						3			1	1		5
Dölitz	A								2	1		1	4
Dürr	D					1	1		2				4
Dürrnbach	C		1		2	2		1	2	1	1	1	11
Ensenbruck	D				1		1	1	1	1	1		6
Fischern	D			3	3	2	1						9
Fonsau	D							1		1		2	4
Förba	B			1								2	3
Frauenreuth	D		1	4		4	6	6	1	2	1		25
Gaßnitz	C		1	3	3	3	2	6	3				21
Gehaag	C		2	1	1		3	2		1	1		11
Grün (Wildstein)	E			1			1		1				3
Hagengrün	E					1	1	1	1				4
Haid	D						1			2	1	1	5
Harlas	B								1	1			2
Hart	B					1				1	1		3

Settlement	Zone	Data only for some landholdings in the settlement	Overall monetary value of livestock (in three-score of Prague groschen)									Total	
			0.0	0.1–2.0	2.1–4.0	4.1–7.0	7.1–10.0	10.1–13.0	13.1–16.0	16.1–19.0	19.1–22.0		22.1 and more
Hartessenreuth	D					2	1				2		5
Haslau	E		28	1	2	2	6	1	1				41
Höflas (Lohma)	D		1				1						2
Höflas (Trebendorf)	A							2	2	1	1		6
Hohlerhof	A												
Honnernsdorf	A		1	1	1			3	1	3	1	3	14
Knöba	B		1		1			2				3	7
Konradsgrün	E		5	3	3	2	4	5		1			23
Kornau	B		2						1	1		2	6
Kötschwitz	B			1	3	1		2	3			1	11
Kreuzenstein	C				1			1	1				3
Kropitz	D						1		3	1			5
Kunreuth, Ober-	E		1	1	3	3	1	3					12
Kunreuth, Unter-	E			1	1	3	3						8
Leubners Hof	A												
Liebeneck	D			1		1	1	1					4
Lindau, Ober-	D					1	1	2	2				6
Lindau, Unter-	D				1	6							7
Lohma, Ober-	A		2		1	1	3	2	3	4			16

Settlement	Zone	Data only for some landholdings in the settlement	Overall monetary value of livestock (in three-score of Prague groschen)									Total	
			0.0	0.1–2.0	2.1–4.0	4.1–7.0	7.1–10.0	10.1–13.0	13.1–16.0	16.1–19.0	19.1–22.0		22.1 and more
Lohma, Unter-	B		1		1	1		2	1		1	2	9
Losau, Ober-	D			2	2	1	2	1					8
Losau, Unter-	D		2	1			3	2	1				9
Markhausen	C		1	1	2	3	2	2	1			1	13
Matzelbach	B							1	1	1			3
Mies	C						1	1	1		1		4
Mühlbach	C			3	4	1	2	2	1				13
Mühlessen	D			3		3		3	2	2		2	15
Mühlgrün	D					1	3	4	3				11
Nebanitz	B		1		1		1	2	1	1		3	10
Neudorf	D				3	2	5	4					14
Nonnengrün	D					1		2		1		1	5
Oberndorf	A							2	3		4	1	10
Oedt	E		1		1	2	4	6	2				16
Oschwitz	E		2		3	2	1	2					10
Ottengrün (Albenreuth)	E		1	1	6	2							10
Ottengrün (Haslau)	E				3	2	1	2					8
Palitz	E		4	2	5	3	2	1					17
Pilmersreuth, Ober-	E			1			4	1	1			1	8

Settlement	Zone	Data only for some landholdings in the settlement	Overall monetary value of livestock (in three-score of Prague groschen)									Total	
			0.0	0.1–2.0	2.1–4.0	4.1–7.0	7.1–10.0	10.1–13.0	13.1–16.0	16.1–19.0	19.1–22.0		22.1 and more
Pilmersreuth, Unter-	E		3	1			1	1	3				9
Pirk	D		1		1	1	5		1	1			10
Pograth	D		4	1		2	1	2	2			2	14
Rathsam	D		3	2	4		2			1			12
Reichersdorf	A		1				1	1	2			2	7
Reisig	D				1		3	1				1	6
Rohr	A			2	1	2			4	1	3		13
Rommersreuth	E		1	2	4	3	1	1	1		1		14
Rossenreuth	E						1	2	2				5
Sebenbach	C						1		2	2		1	6
Seichenreuth	E					3	1	1		2			7
Scheibenreuth	D		1			3	4	5	1	1		1	16
Schirnding	E		5	3	2	2	2	1					15
Schlada	B		2			1		3	3		3	1	13
Schloppenhof (Schönl.)	E											1	1
Schlottenhof - Wildenhof	C		1			1							2
Schöba	D					3	1	2	3	5			14
Schön, Ober-	C			1	3	2	1		2				9
Schön, Unter-	C			2	1				3				6



Settlement	Zone	Data only for some landholdings in the settlement	Overall monetary value of livestock (in three-score of Prague groschen)									Total	
			0.0	0.1–2.0	2.1–4.0	4.1–7.0	7.1–10.0	10.1–13.0	13.1–16.0	16.1–19.0	19.1–22.0		22.1 and more
Schönlind (Schloppenhof)	E		1	2	1	3	1	5					13
Schüttüber, Groß-	D					1	1	2	1				5
Sirmitz	A			1		2			2	1			6
Sorgen	D					1			1			1	3
Stabnitz	C			3		2	3	4	1	1			14
Stadel	A								2				2
Stein	C		1	3				1	1	1	1	2	10
Stobitzhof	D											1	1
Taubrat	E			1	3	3	1	2					10
Thiemreuth	E						1	1					2
Trebendorf	A		1						1		2	3	7
Treunitz	C		1	1	2	2	2	4	1	2	1	1	17
Triesenhof	A				1				1	3		1	6
Trogau	E				1	1		1	1				4
Ulrichsgrün	E			2	3	5	1	1					12
Voitersreuth, Hinter-	E		1	2	1	2	2	1					9
Voitersreuth, Vorder-	E				1	4	3	1	1				10
Watzgenreuth	D						1	1	1			2	5
Wogau	B				3		1		1	2	1	1	9

Settlement	Zone	Data only for some landholdings in the settlement	Overall monetary value of livestock (in three-score of Prague groschen)									Total	
			0.0	0.1-2.0	2.1-4.0	4.1-7.0	7.1-10.0	10.1-13.0	13.1-16.0	16.1-19.0	19.1-22.0		22.1 and more
Zettendorf	B		1		3	2	1	1	1	1	1		11
CELKEM			89	69	100	120	120	132	95	57	32	51	865

**Table 6.** *Distribution of landholdings according to monetary values of livestock in individual settlements.*

Settlement	Zone	Data only for some landholdings in the settlement	Settlement was not described in the book	Overall monetary value of livestock (in three-score of Prague groschen)									Total	
				0.0	0.1–2.0	2.1–4.0	4.1–7.0	7.1–10.0	10.1–13.0	13.1–16.0	16.1–19.0	19.1–22.0		22.1 and more
Albenreuth, Alt-	E	x						3		1				4
Albenreuth, Neu-	E	x	x											
Altenteich	E		x											
Au	B									1	1	2	2	6
Berg	D				2			2	2	2				8
Boden (St. Anna)	E		x											
Bruck	D									2		1		3
Dietersgrün	E		x											
Döba	D							1	1					2
Doberau	D						1		3				1	5
Dölitz	A			1		1							1	3
Dürr	D		x											
Dürrnbach	C			3		1		3	1			2	1	11
Ensenbruck	D			1				1		3		1		6
Fischern	D			2		1	2	4	1					10
Fonsau	D											1	2	3
Förba	B						1			1			1	3
Frauenreuth	D			3	3		2	7	1	3		3	1	23

Settlement	Zone	Data only for some landholdings in the settlement	Settlement was not described in the book	Overall monetary value of livestock (in three-score of Prague groschen)										Total
				0.0	0.1–2.0	2.1–4.0	4.1–7.0	7.1–10.0	10.1–13.0	13.1–16.0	16.1–19.0	19.1–22.0	22.1 and more	
Gaßnitz	C			3	1	3	7	4	5	1				24
Gehaag	C			2	2		1	7						12
Gosel	E	x	x											
Grün (Thurn)	D	x				2	2		2		1	1		8
Grün (Wildstein)	E						2	1						3
Hagengrün	E							1	1	2				4
Haid	D			3		1		1	1		2			8
Harlas	B		x											
Hart	B			1				2		1				4
Hartessenreuth	D								1	1	1	2		5
Haslau	E		x											
Hatzenreuth	E	x						1	1					2
Hirschfeld	E	x				1	2	1						4
Höflas (Lohma)	D		x											
Höflas (Trebendorf)	A								2	1	1	2		6
Hohlerhof	A		x							1				1
Honnorsdorf	A			2			2		1	2	1	1	3	12
Knöba	B			1		2		1	1			2	1	8
Konradsgrün	E			3	1	8	5	7						24

Settlement	Zone	Data only for some landholdings in the settlement	Settlement was not described in the book	Overall monetary value of livestock (in three-score of Prague groschen)									Total	
				0.0	0.1–2.0	2.1–4.0	4.1–7.0	7.1–10.0	10.1–13.0	13.1–16.0	16.1–19.0	19.1–22.0		22.1 and more
Kornau	B								1	2			2	5
Kötschwitz	B					2	2	1				1	3	9
Kreuzenstein	C						1	1	1					3
Kropitz	D							2	1	1	2		1	7
Kunreuth, Ober-	E				4	3	4	1						12
Kunreuth, Unter-	E			2	1	1	3	2						9
Lapitzfeld	D	x		1					1	1	1			4
Leubners Hof	A		x											
Liebeneck	D			1	1			2						4
Lindau	E	x		1			2							3
Lindau, Ober-	D			2		1		2		1				6
Lindau, Unter-	D			6	1									7
Lohma, Ober-	A							3	3	2	2	1	3	14
Lohma, Unter-	B					1	1		1	1			2	6
Losau, Ober-	D		x											
Losau, Unter-	D			2		1	2	3	1					9
Markhausen	C			2			5	2	2				1	12
Matzelbach	B							2		1		1		4
Mies	C					1			1			1	1	4

Settlement	Zone	Data only for some landholdings in the settlement	Settlement was not described in the book	Overall monetary value of livestock (in three-score of Prague groschen)										Total
				0.0	0.1–2.0	2.1–4.0	4.1–7.0	7.1–10.0	10.1–13.0	13.1–16.0	16.1–19.0	19.1–22.0	22.1 and more	
Mühlbach	C			4		5	2	1	1			1		14
Mühlessen	D			1	1	1	3	3	2	1		2		14
Mühlgrün	D			2			2	5	1					10
Nebanitz	B			1			1	3	1	3		1		10
Neudorf	D			1			5	3	4			1		14
Nonnengrün	D				1		1	2		1				5
Oberndorf	A			2				1	1	1			5	10
Oedt	E			3		1	2	2	4	2				14
Oschwitz	E		x											
Ottengrün (Albenreuth)	E		x											
Ottengrün (Haslau)	E			2		2	1			1				6
Palitz	E			13		1	2			1				17
Pilmersreuth, Ober-	E						1	4		2		1		8
Pilmersreuth, Unter-	E				1			4	1	2				8
Pirk	D			1			2	5	1	1				10
Pograth	D			2		5		3	2	1				13
Querenbach	E	x	x											
Rathsam	D		x											
Reichersdorf	A								4	2	1			7

Settlement	Zone	Data only for some landholdings in the settlement	Settlement was not described in the book	Overall monetary value of livestock (in three-score of Prague groschen)										Total
				0.0	0.1–2.0	2.1–4.0	4.1–7.0	7.1–10.0	10.1–13.0	13.1–16.0	16.1–19.0	19.1–22.0	22.1 and more	
Reisig	D						2	2	2					6
Riehm	E	x	x											
Rohr	A			1	1			2	1	1	1	2	3	12
Rommersreuth	E			2		5	5		1					13
Rossenreuth	E			1					3	1				5
Sebenbach	C			1				1	1	1	1			5
Seichenreuth	E			2		1	1	2	2					8
Scheibenreuth	D			6		1	4	4	1	1				17
Schirnding	E		x											
Schlada	B					1	2	2	2	2		1	1	11
Schloppenhof (Schönl.)	E		x											
Schlottenhof - Wildenhof	C			1									1	2
Schöba	D					1		8	2	1			3	15
Schön, Ober-	C				2	1	3	1		1				8
Schön, Unter-	C					1	2	1	1	1				6
Schönberg	E	x	x											
Schönlind (Schloppenhof)	E					2	2	3						7
Schüttüber, Groß-	D			1		3	2							6
Sirmitz	A			1			1		1	2	1	1		7

Settlement	Zone	Data only for some landholdings in the settlement	Settlement was not described in the book	Overall monetary value of livestock (in three-score of Prague groschen)									Total	
				0.0	0.1–2.0	2.1–4.0	4.1–7.0	7.1–10.0	10.1–13.0	13.1–16.0	16.1–19.0	19.1–22.0		22.1 and more
Sorgen	D						1	1						2
Stabnitz	C			1		1		4	2	1	3			12
Stadel	A											1	1	2
Stein	C			3	1	1				5			1	11
Stobitzhof	D												1	1
Taubrat	E					2	4	3	1					10
Thiemreuth	E								1	1				2
Thurn	D	x							2					2
Tipessenreuth	D	x	x											
Tobiesenreuth	E	x	x											
Trebendorf	A								2	1	1		3	7
Treunitz	C			1	1	1	1	5	4	4			2	19
Triesenhof	A					2	1		1			1	1	6
Trogau	E			3		1	1	1						6
Ulrichsgrün	E			2		2	5	4	1					14
Voitersreuth, Hinter-	E			3		1	1	2						7
Voitersreuth, Vorder-	E					1	2	1	4					8
Watzgenreuth	D							1		1		2	1	5
Wogau	B			2		2		1				1	2	8



Settlement	Zone	Data only for some landholdings in the settlement	Settlement was not described in the book	Overall monetary value of livestock (in three-score of Prague groschen)										Total
				0.0	0.1-2.0	2.1-4.0	4.1-7.0	7.1-10.0	10.1-13.0	13.1-16.0	16.1-19.0	19.1-22.0	22.1 and more	
Zettendorf	B			1			2	2	3			1	2	11
<b>TOTAL</b>				<b>87</b>	<b>11</b>	<b>67</b>	<b>90</b>	<b>121</b>	<b>79</b>	<b>55</b>	<b>15</b>	<b>25</b>	<b>44</b>	<b>594</b>

*Table 7. Distribution of landholdings according to monetary value of right of tenure to the landholding in settlements.*

Settlement	Zone	Data only for some landholdings in the settlement	Settlement was not described in the register	Overall monetary value of right of tenure to the landholding (in three-score of Prague groschen)									Total	
				0.1–3.0	3.1–6.0	6.1–9.0	9.1–12.0	12.1–15.0	15.1–18.0	18.1–21.0	21.1–30.0	30.1–40.0		40.0 and more
Albenreuth, Alt-	E	x				1	2				2			
Albenreuth, Neu-	E	x	x	2	6	1	3	3	1	1			1	
Gosel	E	x	x								1			
Grün (Thurn)	D	x		1	6	1								
Hatzenreuth	E	x			2									
Hirschfeld	E	x		3										
Lapitzfeld	D	x				1			1		1			
Lindau	E	x			1									
Querenbach	E	x	x	1										
Riehm	E	x	x	1							1			
Schönberg	E	x	x	2	1									
Thurn	D	x					1				1			
Tipessenreuth	D	x	x	2			3							
Tobiesenreuth	E	x	x				1							
Altenteich	E		x	3	2	2								7
<b>Au</b>	<b>B</b>			1	1	2		2	1		1			8

Settlement	Zone	Data only for some landholdings in the settlement	Settlement was not described in the register	Overall monetary value of right of tenure to the landholding (in three-score of Prague groschen)										Total
				0.1–3.0	3.1–6.0	6.1–9.0	9.1–12.0	12.1–15.0	15.1–18.0	18.1–21.0	21.1–30.0	30.1–40.0	40.0 and more	
Berg	D			2	2	1	3							8
Boden (St. Anna)	E		x							2	2			4
Bruck	D					1						1	1	3
Dietersgrün	E		x	2	4	2								8
Döba	D					2								2
Doberau	D						3	1	1					5
Dölitz	A											1	3	4
Dürr	D		x		3	1								4
Dürrnbach	C			1	4	1	4						1	11
Ensenbruck	D				2	2		2						6
Fischern	D			2	5	1								8
Fonsau	D						3	1						4
Förba	B						2				1			3
Frauenreuth	D			1	3	3	2	2	2	2	6		2	23
Gaßnitz	C			2		4	6	5	1		2	1		21
Gehaag	C				2	1			1	3	2			9
Grün (Wildstein)	E							1	2					3

Settlement	Zone	Data only for some landholdings in the settlement	Settlement was not described in the register	Overall monetary value of right of tenure to the landholding (in three-score of Prague groschen)									Total	
				0.1–3.0	3.1–6.0	6.1–9.0	9.1–12.0	12.1–15.0	15.1–18.0	18.1–21.0	21.1–30.0	30.1–40.0		40.0 and more
Hagengrün	E			2	1	1								4
Haid	D				1	1				1	1	1		5
Harlas	B		x			1						1		2
Hart	B			2				1						3
Hartessenreuth	D					2		1	1				1	5
Haslau	E		x	9	5	1	2							17
Höflas (Lohma)	D		x			1								1
Höflas (Trebendorf)	A				1			1	1		2	1		6
Hohlerhof	A		x										1	1
Honnorsdorf	A			1	1	1	2				4	2	2	13
Knöba	B				2		1	1	1		1			6
Konradsgrün	E			10	7		1	2						20
Kornau	B				1	1						1	1	4
Kötschwitz	B					1	2	1		1	4	2		11
Kreuzenstein	C					3								3
Kropitz	D							2	1		2			5
Kunreuth, Ober-	E				7	4	1							12

Settlement	Zone	Data only for some landholdings in the settlement	Settlement was not described in the register	Overall monetary value of right of tenure to the landholding (in three-score of Prague groschen)										Total
				0.1–3.0	3.1–6.0	6.1–9.0	9.1–12.0	12.1–15.0	15.1–18.0	18.1–21.0	21.1–30.0	30.1–40.0	40.0 and more	
Kunreuth, Unter-	E			1	1	3	2	1						8
Leubners Hof	A		x											
Liebeneck	D					1					1	1		3
Lindau, Ober-	D			1	2	3								6
Lindau, Unter-	D			4	3									7
Lohma, Ober-	A				2	3	3	1	1	1	3			14
Lohma, Unter-	B				2	2	2			1			1	8
Losau, Ober-	D		x	5	3									8
Losau, Unter-	D				2	2	2	2						8
Markhausen	C			1	1	2	3	1	1	1	1		2	13
Matzelbach	B					1		1		1				3
Mies	C				2						3			5
Mühlbach	C			3	3	1	1			1	2			11
Mühlessen	D			2	3	3	1	2		1	1	2		15
Mühlgrün	D								3	2	6			11
Nebanitz	B				2	1	2				2	2		9
Neudorf	D			8	5							1		14

Settlement	Zone	Data only for some landholdings in the settlement	Settlement was not described in the register	Overall monetary value of right of tenure to the landholding (in three-score of Prague groschen)										Total
				0.1–3.0	3.1–6.0	6.1–9.0	9.1–12.0	12.1–15.0	15.1–18.0	18.1–21.0	21.1–30.0	30.1–40.0	40.0 and more	
Nonnengrün	D				1	1	2	1						5
Oberndorf	A				1	2	1	1	2	2			1	10
Oedt	E			2	4	5	1	3		1				16
Oschwitz	E		x		2	1	1	3			1			8
Ottengrün (Albenreuth)	E		x	2	6	3								11
Ottengrün (Haslau)	E			4	1		1							6
Palitz	E			8	3	1	1				1			14
Pilmersreuth, Ober-	E				1	1	4		1				1	8
Pilmersreuth, Unter-	E								1		2	3		6
Pirk	D				4	2	3							9
Pograth	D				2	5	3		2		2			14
Rathsam	D		x	3	1	1	1				1			7
Reichersdorf	A				1	1	2	1		1		1		7
Reisig	D				1	1	1	1			2			6
Rohr	A			1	2	2	2	2	1		3			13
Rommersreuth	E			4	7	1					1			13
Rossenreuth	E			1	1	3								5

Settlement	Zone	Data only for some landholdings in the settlement	Settlement was not described in the register	Overall monetary value of right of tenure to the landholding (in three-score of Prague groschen)									Total	
				0.1–3.0	3.1–6.0	6.1–9.0	9.1–12.0	12.1–15.0	15.1–18.0	18.1–21.0	21.1–30.0	30.1–40.0		40.0 and more
Sebenbach	C					2	3						1	6
Seichenreuth	E					4		1	1	1				7
Scheibenreuth	D			7	8									15
Schirnding	E		x	4		2	1	1			2			10
Schlada	B					1	2	6	1			1		11
Schloppenhof (Schönl.)	E		x										1	1
Schlottenhof - Wildenhof	C										1			1
Schöba	D				1	2	7	1		1		1	1	14
Schön, Ober-	C			2	2	1	2							7
Schön, Unter-	C				2	2	2							6
Schönlind (Schloppenhof)	E			4	3	2	1					1		11
Schüttüber, Groß-	D			1	1	1					1	1		5
Sirmitz	A			4	1						1			6
Sorgen	D				1		2							3
Stabnitz	C			1	2	4	2	1	1		2		1	14
Stadel	A						2							2
Stein	C						2			3	3		1	9

Settlement	Zone	Data only for some landholdings in the settlement	Settlement was not described in the register	Overall monetary value of right of tenure to the landholding (in three-score of Prague groschen)									Total	
				0.1–3.0	3.1–6.0	6.1–9.0	9.1–12.0	12.1–15.0	15.1–18.0	18.1–21.0	21.1–30.0	30.1–40.0		40.0 and more
Stobitzhof	D												1	1
Taubrat	E			3	5	2								10
Thiemreuth	E				1		1							2
Trebendorf	A				1			1			1	1	2	6
Treunitz	C			1		5		1	1	2	1	4	1	16
Triesenhof	A						1	2			2			5
Trogau	E			1		1	1		1					4
Ulrichsgrün	E			4	6				1	1				12
Voitersreuth, Hinter-	E			2	4	2								8
Voitersreuth, Vorder-	E			7	2	1								10
Watzgenreuth	D					1	2			1	1			5
Wogau	B				1	1					4		2	8
Zettendorf	B					4	3		1		2		1	11
<b>CELKEM</b>				<b>129</b>	<b>164</b>	<b>130</b>	<b>105</b>	<b>57</b>	<b>31</b>	<b>30</b>	<b>81</b>	<b>30</b>	<b>29</b>	<b>786</b>



**Table 8.** *Distribution of landholdings according to monetary values of right of tenure to the landholding in settlements.*

Settlement	Zone	Data only for some landholdings in the settlement	Overall monetary value of right of tenure to the landholding (in three-score of Prague groschen)									Total	
			0.1–3.0	3.1–6.0	6.1–9.0	9.1–12.0	12.1–15.0	15.1–18.0	18.1–21.0	21.1–30.0	30.1–40.0		40.0 and more
Albenreuth, Alt-	E	x					1		2	1			
Albenreuth, Neu-	E	x											
Altenteich	E												
Au	B				2	2	2	1					7
Berg	D		1	2	3	2							8
Boden (St. Anna)	E												
Bruck	D									1	2		3
Dietersgrün	E												
Döba	D			2									2
Doberau	D				3	1	1						5
Dölitz	A									2	1		3
Dürr	D												
Dürrnbach	C		3	1	1	1		1				1	8
Ensenbruck	D		2	2		2							6
Fischern	D		3	3		1	1					1	9

Settlement	Zone	Data only for some landholdings in the settlement	Overall monetary value of right of tenure to the landholding (in three-score of Prague groschen)										Total
			0.1–3.0	3.1–6.0	6.1–9.0	9.1–12.0	12.1–15.0	15.1–18.0	18.1–21.0	21.1–30.0	30.1–40.0	40.0 and more	
Fonsau	D					1	1			1			3
Förba	B							2		1			3
Frauenreuth	D			1	2		4		3	4	5	2	21
Gaßnitz	C				4	8	4	2		2	2		22
Gehaag	C			3	1	1		1	2	2		1	11
Gosel	E	x											
Grün (Thurn)	D	x	1	2	4	1							
Grün (Wildstein)	E					1	1	1					3
Hagenrün	E		1	1	1	1							4
Haid	D						2			3	1		6
Harlas	B												
Hart	B		1	1	1			1					4
Hartessenreuth	D				3		1					1	5
Haslau	E												
Hatzenreuth	E	x			1	1							
Hirschfeld	E	x	3	1									

Settlement	Zone	Data only for some landholdings in the settlement	Overall monetary value of right of tenure to the landholding (in three-score of Prague groschen)										Total	
			0.1–3.0	3.1–6.0	6.1–9.0	9.1–12.0	12.1–15.0	15.1–18.0	18.1–21.0	21.1–30.0	30.1–40.0	40.0 and more		
Höflas (Lohma)	D													
Höflas (Trebendorf)	A				1	1	2	1	1				6	
Hohlerhof	A													
Honnorsdorf	A			1	1	1			2	2	3	10		
Knöba	B			2			1	1		2	1	7		
Konradsgrün	E		9	10	1		3					23		
Kornau	B			1	2			1		1		5		
Kötschwitz	B				1		1		2	2	1	2	9	
Kreuzenstein	C				1	2						3		
Kropitz	D			1	1		4			1		7		
Kunreuth, Ober-	E			2	7	3						12		
Kunreuth, Unter-	E		1	1	2	3	1					8		
Lapitzfeld	D	x						2		1				
Leubners Hof	A													
Liebeneck	D			1	1				1			3		
Lindau	E	x		2										

Settlement	Zone	Data only for some landholdings in the settlement	Overall monetary value of right of tenure to the landholding (in three-score of Prague groschen)									Total	
			0.1–3.0	3.1–6.0	6.1–9.0	9.1–12.0	12.1–15.0	15.1–18.0	18.1–21.0	21.1–30.0	30.1–40.0		40.0 and more
Lindau, Ober-	D				4	2							6
Lindau, Unter-	D		1	3	1								5
Lohma, Ober-	A			2	3	4	1	1	1	2			14
Lohma, Unter-	B					4			1	1			6
Losau, Ober-	D												
Losau, Unter-	D			3	2	2	1						8
Markhausen	C			1	1	5			1	1		1	10
Matzelbach	B							2		1		1	4
Mies	C			1		1				2			4
Mühlbach	C		2	2	3	2				2	1	1	13
Mühlessen	D			1	3	2	3			1	2		12
Mühlgrün	D							2	2	4	3		11
Nebanitz	B			1	2	1	1			1	1	2	9
Neudorf	D		7	6							1		14
Nonnengrün	D			1	1	1	2						5
Oberndorf	A			1		2	1		2	1		1	8

Settlement	Zone	Data only for some landholdings in the settlement	Overall monetary value of right of tenure to the landholding (in three-score of Prague groschen)									Total	
			0.1–3.0	3.1–6.0	6.1–9.0	9.1–12.0	12.1–15.0	15.1–18.0	18.1–21.0	21.1–30.0	30.1–40.0		40.0 and more
Oedt	E			1	4	1	3	1	1	1			12
Oschwitz	E												
Ottengrün (Albenreuth)	E												
Ottengrün (Haslau)	E		1	2		1							4
Palitz	E		8	5		1	1						15
Pilmersreuth, Ober-	E					3	3			2			8
Pilmersreuth, Unter-	E					2	1			1	2	1	7
Pirk	D				2	3	1	1	1	1	1		10
Pograth	D			6	2	1	1			1	1		12
Querenbach	E	x											
Rathsam	D												
Reichersdorf	A			2	1	4							7
Reisig	D			2		2				2			6
Riehm	E	x											
Rohr	A		1			5	1	1		3			11
Rommersreuth	E		6	3	1		1						11

Settlement	Zone	Data only for some landholdings in the settlement	Overall monetary value of right of tenure to the landholding (in three-score of Prague groschen)									Total	
			0.1–3.0	3.1–6.0	6.1–9.0	9.1–12.0	12.1–15.0	15.1–18.0	18.1–21.0	21.1–30.0	30.1–40.0		40.0 and more
Rossenreuth	E					4	1						5
Sebenbach	C				1			2			1		4
Seichenreuth	E			2	2	2						2	8
Scheibenreuth	D		6	8	2								16
Schirnding	E												
Schlada	B			4		2	4	1					11
Schloppenhof (Schönl.)	E												
Schlottenhof - Wildenhof	C									1	1		2
Schöba	D			2	2	5	1		1	2	1	1	15
Schön, Ober-	C		3	2	1	10							16
Schön, Unter-	C			1	2	1			2				6
Schönberg	E	x											
Schönlind (Schloppenhof)	E		1	2	2	1			1		1		8
Schüttüber, Groß-	D			4	1				1				6
Sirmitz	A		1	2	2	1		1					7

Settlement	Zone	Data only for some landholdings in the settlement	Overall monetary value of right of tenure to the landholding (in three-score of Prague groschen)									Total	
			0.1–3.0	3.1–6.0	6.1–9.0	9.1–12.0	12.1–15.0	15.1–18.0	18.1–21.0	21.1–30.0	30.1–40.0		40.0 and more
Sorgen	D				1			1					2
Stabnitz	C			4	4	1	1		1				11
Stadel	A				1	1							2
Stein	C				1		2	1	4	1			9
Stobitzhof	D										1		1
Taubrat	E		3	2	4		1						10
Thiemreuth	E				1	1							2
Thurn	D	x				1		1					
Tipessenreuth	D	x											
Tobiesenreuth	E	x											
Trebendorf	A						2	1	1	1	2		7
Treunitz	C		1		4	1	3	1	4	4	1		19
Triesenhof	A			2		1	1	1			1		6
Trogau	E							1		2			3
Ulrichsgrün	E		7	5					1				13
Voitersreuth, Hinter-	E			1	3	1							5

Settlement	Zone	Data only for some landholdings in the settlement	Overall monetary value of right of tenure to the landholding (in three-score of Prague groschen)										
			0.1–3.0	3.1–6.0	6.1–9.0	9.1–12.0	12.1–15.0	15.1–18.0	18.1–21.0	21.1–30.0	30.1–40.0	40.0 and more	Total
<b>Voitersreuth, Vorder-</b>	E		3	3	2								8
<b>Watzgenreuth</b>	D			1	2	1					1		5
<b>Wogau</b>	B			1	2				1	2			6
<b>Zettendorf</b>	B				1	3	1		1		3	1	10
<b>CELKEM</b>			<b>67</b>	<b>115</b>	<b>101</b>	<b>113</b>	<b>64</b>	<b>32</b>	<b>33</b>	<b>67</b>	<b>36</b>	<b>23</b>	<b>651</b>



## **Appendix 15.10.**

**Statistical overview for data listed in the Cheb land tax register from 1438.**

According to:

Ar Cheb, book 1067, *Klosterbuch 1438*.

Cf. Klír, et al., *Knihy*, 284–423, 437–532.

Settlement	Taxpayers	Landholdings	Properties according to legal and socio-economic categories											Properties according to completeness, legal and socio-economic categories																				
			' subject' ' Hof' landholding	' subject' ' Herberge' landholding	' subject' ' Höfel' landholding	' free' ' Hof' landholding (frey, erb, eigen)	' free' ' Herberge' landholding (frey, erb, eigen)	more ' subject' landholding	combination of more ' subject' and ' free' landholding	vacant/abandoned landholding	mill	' Hof' landholding + ' Wasser'	' Herberge' landholding + ' Wasser'	' Wasser'	Taxpayers without landholding	1 ' subject' ' Hof' landholding	1 ' subject' ' Herberge' landholding	1 ' subject' ' Höfel' landholding	0.5 ' subject' ' Hof' landholding	0.3 ' subject' ' Hof' landholding	0.25 ' subject' ' Hof' landholding	0.5 ' subject' ' Herberge' landholding	0.5 ' subject' ' Höfel' landholding	1 ' free' ' Hof' landholding	1 ' free' ' Herberge' landholding	1 ' subject' ' Höfel' landholding	0.5 ' free' ' Hof' landholding	0.5 svobodné chalupnické usedlosti	mill	' Wasser'	vacant/abandoned landholding	landholding in more settlements		
Albenreuth, Alt-	4	4	2	1			1						1	3	1	1																		
Albenreuth, Neu-	22	21	12	6			1	1		1			1	12	8		1				1							0,5						
Altenteich	7	7	0	6						1				0	6																			
Au	8	8	2	1	3		2							4	1	2					2													
Berg	8	8	7		1									7		1																		
Bruck	4	9	1				2						1	4	1																1			
Dietersgrün	9	9	5	4										5	4																			
Döba	2	2	2											2																				

Settlement	Taxpayers		Properties according to legal and socio-economic categories											Properties according to completeness, legal and socio-economic categories																			
	Landholdings		' subject' ' Hof' landholding	' subject' ' Herberge' landholding	' subject' ' Höfel' landholding	' free' ' Hof' landholding (frey, erb, eigen)	' free' ' Herberge' landholding (frey, erb, eigen)	more ' subject' landholding	combination of more ' subject' and ' free' landholding	vacant/abandoned landholding	mill	' Hof' landholding + ' Wasser'	' Herberge' landholding + ' Wasser'	' Wasser'	Taxpayers without landholding	1 ' subject' ' Hof' landholding	1 ' subject' ' Herberge' landholding	1 ' subject' ' Höfel' landholding	0.5 ' subject' ' Hof' landholding	0.3 ' subject' ' Hof' landholding	0.25 ' subject' ' Hof' landholding	0.5 ' subject' ' Herberge' landholding	0.5 ' subject' ' Höfel' landholding	1 ' free' ' Hof' landholding	1 ' free' ' Herberge' landholding	1 ' subject' ' Höfel' landholding	0.5 ' free' ' Hof' landholding	0.5 svobodné chalupnické usedlosti	mill	' Wasser'	vacant/abandoned landholding	landholding in more settlements	
Doberau	5	5	4							1					4																		
Dölitz	4	4	3			1									3								1										
Dürr	4	4	4												4																		
Dürrnbach	12	12	7	4	1										7	4	1																
Ensenbruck	6	6	6												6																		
Fischern	10	9	3	2	3					1				1	3	2	3												1			1	
Fonsau	4	4	4												4																		
Förba	3	3	2									1			2	1															1		

Settlement	Taxpayers	Properties according to legal and socio-economic categories													Properties according to completeness, legal and socio-economic categories																				
		Landholdings													Landholdings																				
		' subject' ' Hof' landholding	' subject' ' Herberge' landholding	' subject' ' Höfel' landholding	' free' ' Hof' landholding (frey, erb, eigen)	' free' ' Herberge' landholding (frey, erb, eigen)	more ' subject' landholding	combination of more ' subject' and ' free' landholding	vacant/abandoned landholding	mill	' Hof' landholding + ' Wasser'	' Herberge' landholding + ' Wasser'	' Wasser'	Taxpayers without landholding	1 ' subject' ' Hof' landholding	1 ' subject' ' Herberge' landholding	1 ' subject' ' Höfel' landholding	0.5 ' subject' ' Hof' landholding	0.3 ' subject' ' Hof' landholding	0.25 ' subject' ' Hof' landholding	0.5 ' subject' ' Herberge' landholding	0.5 ' subject' ' Höfel' landholding	1 ' free' ' Hof' landholding	1 ' free' ' Herberge' landholding	1 ' subject' ' Höfel' landholding	0.5 ' free' ' Hof' landholding	0.5 svobodné chalupnické usedlosti	mill	' Wasser'	vacant/abandoned landholding	landholding in more settlements				
Frauenreuth	25	24	18	4			2						1	19	6	1																			
Gaßnitz	21	21	17	1			2			1				18	1	1	2																		
Gehaag	11	11	5	4	1		1							6	5																				
Gosel	1	1	1											1																					
Grün (Püchelberger)	8	8	7		1									7		1																			
Grün (Wildstein)	3	3	2	1										2	1																				
Hagengrün	4	4	4											4																					
Haid	5	5	3				2							5	1																	1			

Settlement	Taxpayers		Properties according to legal and socio-economic categories											Properties according to completeness, legal and socio-economic categories																			
	Landholdings		' subject' ' Hof' landholding	' subject' ' Herberge' landholding	' subject' ' Höfel' landholding	' free' ' Hof' landholding (frey, erb, eigen)	' free' ' Herberge' landholding (frey, erb, eigen)	more ' subject' landholding	combination of more ' subject' and ' free' landholding	vacant/abandoned landholding	mill	' Hof' landholding + ' Wasser'	' Herberge' landholding + ' Wasser'	' Wasser'	Taxpayers without landholding	1 ' subject' ' Hof' landholding	1 ' subject' ' Herberge' landholding	1 ' subject' ' Höfel' landholding	0.5 ' subject' ' Hof' landholding	0.3 ' subject' ' Hof' landholding	0.25 ' subject' ' Hof' landholding	0.5 ' subject' ' Herberge' landholding	0.5 ' subject' ' Höfel' landholding	1 ' free' ' Hof' landholding	1 ' free' ' Herberge' landholding	1 ' subject' ' Höfel' landholding	0.5 ' free' ' Hof' landholding	0.5 svobodné chalupnické usedlosti	mill	' Wasser'	vacant/abandoned landholding	landholding in more settlements	
Harlas	2	2	2												2																		
Hart	3	3	0	2			1								0	4																	
Hartessenreuth	5	5	3	1				1							3	1							2										
Haslau	41	36	19	13	1	1			2					5	19	13						1	1								2		
Hatzenreuth	2	2	2												2																		
Hirschfeld	4	4	1		3										1	3																	
Hirschmühle	1	1								1																							
Höflas (Trebendorf)	6	6	6												6																		
Höflasgut (Lohma)	2	1	1											1	1																		









Settlement	Taxpayers	Properties according to legal and socio-economic categories													Properties according to completeness, legal and socio-economic categories																
		Landholdings													Landholdings																
		' subject' ' Hof' landholding	' subject' ' Herberge' landholding	' subject' ' Höfel' landholding	' free' ' Hof' landholding (frey, erb, eigen)	' free' ' Herberge' landholding (frey, erb, eigen)	more ' subject' landholding	combination of more ' subject' and ' free' landholding	vacant/abandoned landholding	mill	' Hof' landholding + ' Wasser'	' Herberge' landholding + ' Wasser'	' Wasser'	Taxpayers without landholding	1 ' subject' ' Hof' landholding	1 ' subject' ' Herberge' landholding	1 ' subject' ' Höfel' landholding	0.5 ' subject' ' Hof' landholding	0.3 ' subject' ' Hof' landholding	0.25 ' subject' ' Hof' landholding	0.5 ' subject' ' Herberge' landholding	0.5 ' subject' ' Höfel' landholding	1 ' free' ' Hof' landholding	1 ' free' ' Herberge' landholding	1 ' subject' ' Höfel' landholding	0.5 ' free' ' Hof' landholding	0.5 svobodné chalupnické usedlosti	mill	' Wasser'	vacant/abandoned landholding	landholding in more settlements
Mühlbach	13	12	2	7			2		1					3	7									1		1					
Mühlessen	15	15	9	3	1			1						9	3		1				2							1			
Mühlgrün	11	12	11						1					11														1			
Nebanitz	10	10	5	1				2		1	1			9	2													1	2		
Neudorf	14	14	11		1	1		1						11		3							1								
Nonnengrün	5	5	5											5																	
Oberndorf	11	10	9			1							1	9									1								
Oedt	16	16	15		1									15		1															

Settlement	Taxpayers	Properties according to legal and socio-economic categories												Properties according to completeness, legal and socio-economic categories																				
		Landholdings																																
		' subject' ' Hof' landholding	' subject' ' Herberge' landholding	' subject' ' Höfel' landholding	' free' ' Hof' landholding (frey, erb, eigen)	' free' ' Herberge' landholding (frey, erb, ejgen)	more ' subject' landholding	combination of more ' subject' and ' free' landholding	vacant/abandoned landholding	mill	' Hof' landholding + ' Wasser'	' Herberge' landholding + ' Wasser'	' Wasser'	Taxpayers without landholding	1 ' subject' ' Hof' landholding	1 ' subject' ' Herberge' landholding	1 ' subject' ' Höfel' landholding	0.5 ' subject' ' Hof' landholding	0.3 ' subject' ' Hof' landholding	0.25 ' subject' ' Hof' landholding	0.5 ' subject' ' Herberge' landholding	0.5 ' subject' ' Höfel' landholding	1 ' free' ' Hof' landholding	1 ' free' ' Herberge' landholding	1 ' subject' ' Höfel' landholding	0.5 ' free' ' Hof' landholding	0.5 svobodné chalupnické usedlosti	mill	' Wasser'	vacant/abandoned landholding	landholding in more settlements			
Oschwitz	10	8	7				1						2	9																				
Ottengrün (Albernreuth)	12	12	8	4										8	4																			
Ottengrün (Haslau)	6	6	6											6																				
Palitz	17	16	10	4	1						2			10	4	1																2		
Pilmersreuth, Ober-	8	8	6		1							1		7							1	1												
Pilmersreuth, Unter-	9	7	6	1									2	6	1																			
Pirk	10	10	9	1										9	1																			
Pograt	14	14	9	4								1		9	4																1			

Settlement	Taxpayers		Properties according to legal and socio-economic categories											Properties according to completeness, legal and socio-economic categories																					
	Landholdings		' subject' ' Hof' landholding	' subject' ' Herberge' landholding	' subject' ' Höfel' landholding	' free' ' Hof' landholding (frey, erb, eigen)	' free' ' Herberge' landholding (frey, erb, eigen)	more ' subject' landholding	combination of more ' subject' and ' free' landholding	vacant/abandoned landholding	mill	' Hof' landholding + ' Wasser'	' Herberge' landholding + ' Wasser'	' Wasser'	Taxpayers without landholding	1 ' subject' ' Hof' landholding	1 ' subject' ' Herberge' landholding	1 ' subject' ' Höfel' landholding	0.5 ' subject' ' Hof' landholding	0.3 ' subject' ' Hof' landholding	0.25 ' subject' ' Hof' landholding	0.5 ' subject' ' Herberge' landholding	0.5 ' subject' ' Höfel' landholding	1 ' free' ' Hof' landholding	1 ' free' ' Herberge' landholding	1 ' subject' ' Höfel' landholding	0.5 ' free' ' Hof' landholding	0.5 svobodné chalupnické usedlosti	mill	' Wasser'	vacant/abandoned landholding	landholding in more settlements			
Querenbach	1	1	1																																
Rathsam	12	9	4	4		1								3	4	4							1												
Reichersdorf	8	7	6				1							1	8																				
Reißig	6	6	3	2	1										2	2		1				1													
Riehm	3	2		1		1								1		1							1												
Rohr	13	13	13												13																				
Rommersreuth	14	14	9	1	2		1			1					10	2						2						1							
Rossenreuth	5	5	5												5																				

Settlement	Taxpayers		Properties according to legal and socio-economic categories											Properties according to completeness, legal and socio-economic categories																				
	Landholdings		' subject' ' Hof' landholding	' subject' ' Herberge' landholding	' subject' ' Höfel' landholding	' free' ' Hof' landholding (frey, erb, eigen)	' free' ' Herberge' landholding (frey, erb, ejgen)	more ' subject' landholding	combination of more ' subject' and ' free' landholding	vacant/abandoned landholding	mill	' Hof' landholding + ' Wasser'	' Herberge' landholding + ' Wasser'	' Wasser'	Taxpayers without landholding	1 ' subject' ' Hof' landholding	1 ' subject' ' Herberge' landholding	1 ' subject' ' Höfel' landholding	0.5 ' subject' ' Hof' landholding	0.3 ' subject' ' Hof' landholding	0.25 ' subject' ' Hof' landholding	0.5 ' subject' ' Herberge' landholding	0.5 ' subject' ' Höfel' landholding	1 ' free' ' Hof' landholding	1 ' free' ' Herberge' landholding	1 ' subject' ' Höfel' landholding	0.5 ' free' ' Hof' landholding	0.5 svobodné chalupnické usedlosti	mill	' Wasser'	vacant/abandoned landholding	landholding in more settlements		
Sebenbach	6	6	6												6																			
Seichenreuth	7	7	5			1	1								6		1							1										
Seußen	5													5																				
Scheibenreuth	16	16	13	2			1								14	2																1		
Schirnding	15	12	3	6	2					1				3	3	6							2								1			
Schlada	13	12	10				1		1					1	12																	1		
Schlottenhof (Wildenhof)	2	1	1											1	1																			
Schöba	15	14	10	1			1			1	1			1	11	2		2												1	1			

Settlement	Taxpayers		Properties according to legal and socio-economic categories											Properties according to completeness, legal and socio-economic categories																				
	Landholdings		' subject' ' Hof' landholding	' subject' ' Herberge' landholding	' subject' ' Höfel' landholding	' free' ' Hof' landholding (frey, erb, eigen)	' free' ' Herberge' landholding (frey, erb, eigen)	more ' subject' landholding	combination of more ' subject' and ' free' landholding	vacant/abandoned landholding	mill	' Hof' landholding + ' Wasser'	' Herberge' landholding + ' Wasser'	' Wasser'	Taxpayers without landholding	1 ' subject' ' Hof' landholding	1 ' subject' ' Herberge' landholding	1 ' subject' ' Höfel' landholding	0.5 ' subject' ' Hof' landholding	0.3 ' subject' ' Hof' landholding	0.25 ' subject' ' Hof' landholding	0.5 ' subject' ' Herberge' landholding	0.5 ' subject' ' Höfel' landholding	1 ' free' ' Hof' landholding	1 ' free' ' Herberge' landholding	1 ' subject' ' Höfel' landholding	0.5 ' free' ' Hof' landholding	0.5 svobodné chalupnické usedlosti	mill	' Wasser'	vacant/abandoned landholding	landholding in more settlements		
Schön, Ober-	9	9	6	3											6	3																		
Schön, Unter-	6	6	4	2											4	2																		
Schönberg	5	4	3	1										1	3	1																		
Schönlind (Schloppenhof)	13	11	6	3	1			1					1	1	6	4	1													1	1			
Schüttüber, Groß-	5	4	3					1						1	4														1					
Sirmitz	7	7	4	1	1			1							5	1	2							1										
Slopan an der Wundreb	1	1	1												1																			
Sorgen	3	3	2	1											2	1																		
Stabnitz	15	14	11	3										1	11	3																		1

Settlement	Taxpayers		Properties according to legal and socio-economic categories											Properties according to completeness, legal and socio-economic categories																					
	Landholdings		' subject' ' Hof' landholding	' subject' ' Herberge' landholding	' subject' ' Höfel' landholding	' free' ' Hof' landholding (frey, erb, eigen)	' free' ' Herberge' landholding (frey, erb, eigen)	more ' subject' landholding	combination of more ' subject' and ' free' landholding	vacant/abandoned landholding	mill	' Hof' landholding + ' Wasser'	' Herberge' landholding + ' Wasser'	' Wasser'	Taxpayers without landholding	1 ' subject' ' Hof' landholding	1 ' subject' ' Herberge' landholding	1 ' subject' ' Höfel' landholding	0.5 ' subject' ' Hof' landholding	0.3 ' subject' ' Hof' landholding	0.25 ' subject' ' Hof' landholding	0.5 ' subject' ' Herberge' landholding	0.5 ' subject' ' Höfel' landholding	1 ' free' ' Hof' landholding	1 ' free' ' Herberge' landholding	1 ' subject' ' Höfel' landholding	0.5 ' free' ' Hof' landholding	0.5 svobodné chalupnické usedlosti	mill	' Wasser'	vacant/abandoned landholding	landholding in more settlements			
Stadel																																			
Stein	9	9	6	1						1		1			6	2															1	1			
Stobitzhof	1	1	1												1																				
Taubrat	9	9	9												9																				
Thiemreuth	2	2	2												2																				
Thurn	2	2	2												2																				
Tipessenreuth	6	5	3	1								1		1	3	1						1										1			
Tobiesenreuth	1	1	1												1																				

Settlement	Taxpayers		Properties according to legal and socio-economic categories											Properties according to completeness, legal and socio-economic categories																							
	Landholdings		' subject' ' Hof' landholding	' subject' ' Herberge' landholding	' subject' ' Höfel' landholding	' free' ' Hof' landholding (frey, erb, eigen)	' free' ' Herberge' landholding (frey, erb, eigen)	more ' subject' landholding	combination of more ' subject' and ' free' landholding	vacant/abandoned landholding	mill	' Hof' landholding + ' Wasser'	' Herberge' landholding + ' Wasser'	' Wasser'	Taxpayers without landholding	1 ' subject' ' Hof' landholding	1 ' subject' ' Herberge' landholding	1 ' subject' ' Höfel' landholding	0.5 ' subject' ' Hof' landholding	0.3 ' subject' ' Hof' landholding	0.25 ' subject' ' Hof' landholding	0.5 ' subject' ' Herberge' landholding	0.5 ' subject' ' Höfel' landholding	1 ' free' ' Hof' landholding	1 ' free' ' Herberge' landholding	1 ' subject' ' Höfel' landholding	0.5 ' free' ' Hof' landholding	0.5 svobodné chalupnické usedlosti	mill	' Wasser'	vacant/abandoned landholding	landholding in more settlements					
Trebendorf	7	7	6				1								8																						
Treunitz	17	16	8	3	1		3			1			1		9	4						1									1		1				
Triesenhof	6	5	5											1	5																						
Trogau	5	4	3	1										1	3	1																					
Ulrichsgrün	12	12	11				1								13																						
Voitersreuth, Hinter-	9	9	6	2	1										6	2	1																				
Voitersreuth, Vorder-	10	10	9		1										9		1																				
Watzgenreuth	5	5	3					2							7																						

Settlement	Taxpayers		Properties according to legal and socio-economic categories													Properties according to completeness, legal and socio-economic categories																
	Landholdings		' subject' ' Hof' landholding	' subject' ' Herberge' landholding	' subject' ' Höfel' landholding	' free' ' Hof' landholding (frey, erb, eigen)	' free' ' Herberge' landholding (frey, erb, eigen)	more ' subject' landholding	combination of more ' subject' and ' free' landholdings	vacant/abandoned landholding	mill	' Hof' landholding + ' Wasser'	' Herberge' landholding + ' Wasser'	' Wasser'	Taxpayers without landholding	1 ' subject' ' Hof' landholding	1 ' subject' ' Herberge' landholding	1 ' subject' ' Höfel' landholding	0.5 ' subject' ' Hof' landholding	0.3 ' subject' ' Hof' landholding	0.25 ' subject' ' Hof' landholding	0.5 ' subject' ' Herberge' landholding	0.5 ' subject' ' Höfel' landholding	1 ' free' ' Hof' landholding	1 ' free' ' Herberge' landholding	1 ' subject' ' Höfel' landholding	0.5 ' free' ' Hof' landholding	0.5 svobodné chalupnické usedlosti	mill	' Wasser'	vacant/abandoned landholding	landholding in more settlements
Wogau	9	8	5	2						1			1		5	2													1	1		
Zettendorf	11	11	5			2	2		1			1			5	2							3	2								
<b>TOTAL</b>	<b>950</b>	<b>901</b>	<b>624</b>	<b>127</b>	<b>33</b>	<b>15</b>	<b>5</b>	<b>43</b>	<b>8</b>	<b>7</b>	<b>23</b>	<b>4</b>	<b>7</b>	<b>4</b>	<b>50</b>	<b>664</b>	<b>149</b>	<b>35</b>	<b>13</b>	<b>3</b>		<b>1</b>	<b>13</b>	<b>29</b>	<b>4</b>	<b>1</b>		<b>20,5</b>	<b>16</b>	<b>9</b>	<b>2</b>	



## **Appendix 15.11.**

### **Statistical overview for data listed in the tax taxation book from 1456.**

According to:

Ar Cheb, book 1067, *Klosterbuch 1438*; book 1084, *Klosterbuch (Schätzungsbuch) 1456*.

Cf. Klír, et al., *Knihy*, 284–423, 437–532.



Settlement	Items												
	‘ subject’ landholding ‘ free’ landholding (frey, erb, eigen) Other ‘ subject’ landholding with something more ‘ Hof’ landholding (1 or more) ‘ Herberge’ landholding (1 or more) Combination of ‘ Hof’ and ‘ Herberge’ landholdings (without legal specification) Combination of landholdings of ‘ subject’ and ‘ free’ legal status ‘ subject’ landholding and ‘ Wasser’ ‘ subject’ ‘ Herberge’ landholding and ‘ Wasser’ ‘ subject’ landholding and mill Mill Vacant/abandoned landholding Kaufrecht jako součást něčeho jiného ‘ Hof’ landholding ‘ Herberge’ landholding ‘ Höfel’ landholding 0.5 ‘ Hof’ landholding 0.25 ‘ Hof ‘ free’ landholding (frey, erb, eigen) ‘ Wasser’ Mill Deserted landholding Vacant landholding Landholdings in more settlements												
Dietersgrün													
Döba	2	2											
Doberau	5	5											
Dölitz	3	3											
Dürr													
Dürrnbach	13	8	2	1	2								1

Settlement	Items																										
		‘ subject’ landholding	‘ free’ landholding (frey, erb, eigen)	Other	‘ subject’ landholding with something more	‘ Hof’ landholding (1 or more)	‘ Herberge’ landholding (1 or more)	Combination of ‘ Hof’ and ‘ Herberge’ landholdings (without legal specification)	Combination of landholdings of ‘ subject’ and ‘ free’ legal status	‘ subject’ landholding and ‘ Wasser’	‘ subject’ ‘ Herberge’ landholding and ‘ Wasser’	‘ subject’ landholding and mill	Mill	Vacant/abandoned landholding	Kaufrecht jako součást něčeho jiného	‘ Hof’ landholding	‘ Herberge’ landholding	‘ Höfel’ landholding	0.5 ‘ Hof’ landholding	0.25 ‘ Hof	‘ free’ landholding (frey, erb, eigen)	‘ Wasser’	Mill	Deserted landholding	Vacant landholding	Landholdings in more settlements	
Ensenbruck	6	6																									
Fischern	10	8			2					1					2		2	1									
Fonsau	3	2			2										2												
Förba	3	2							1						1							1					
Frauenreuth	23	19		1	3										3		1							1			
Gaßnitz	23	22			1										1					0.5							

Settlement	Items																									
	‘ subject’ landholding	‘ free’ landholding (frey, erb, eigen)	Other	‘ subject’ landholding with something more	‘ Hof’ landholding (1 or more)	‘ Herberge’ landholding (1 or more)	Combination of ‘ Hof’ and ‘ Herberge’ landholdings (without legal specification)	Combination of landholdings of ‘ subject’ and ‘ free’ legal status	‘ subject’ landholding and ‘ Wasser’	‘ subject’ ‘ Herberge’ landholding and ‘ Wasser’	‘ subject’ landholding and mill	Mill	Vacant/abandoned landholding	Kaufrecht jako součást něčeho jiného	‘ Hof’ landholding	‘ Herberge’ landholding	‘ Höfel’ landholding	0.5 ‘ Hof’ landholding	0.25 ‘ Hof	‘ free’ landholding (frey, erb, eigen)	‘ Wasser’	Mill	Deserted landholding	Vacant landholding	Landholdings in more settlements	
Gehaag	12	11			1										1											
Gosel																										
Grün (Püchelberger)	8	8																								
Grün (Wildstein)	3	3																								
Hagengrün	4	4																								
Haid	9	6	3	1										1	2											
Harlas																										

Settlement	Items																										
		‘ subject’ landholding	‘ free’ landholding (frey, erb, eigen)	Other	‘ subject’ landholding with something more	‘ Hof’ landholding (1 or more)	‘ Herberge’ landholding (1 or more)	Combination of ‘ Hof’ and ‘ Herberge’ landholdings (without legal specification)	Combination of landholdings of ‘ subject’ and ‘ free’ legal status	‘ subject’ landholding and ‘ Wasser’	‘ subject’ ‘ Herberge’ landholding and ‘ Wasser’	‘ subject’ landholding and mill	Mill	Vacant/abandoned landholding	Kaufrecht jako součást něčeho jiného	‘ Hof’ landholding	‘ Herberge’ landholding	‘ Höfel’ landholding	0.5 ‘ Hof’ landholding	0.25 ‘ Hof	‘ free’ landholding (frey, erb, eigen)	‘ Wasser’	Mill	Deserted landholding	Vacant landholding	Landholdings in more settlements	
Hart	4	4																									
Hartessenreuth	5	4						1													2						
Haslau																											
Hatzenreuth	2	2																									
Hirschfeld	4	4																									
Hirschmühle																											
Höflas (Trebendorf)	7	6		1																							



Settlement	Items																											
			‘ subject’ landholding	‘ free’ landholding (frey, erb, eigen)	Other	‘ subject’ landholding with something more	‘ Hof’ landholding (1 or more)	‘ Herberge’ landholding (1 or more)	Combination of ‘ Hof’ and ‘ Herberge’ landholdings (without legal specification)	Combination of landholdings of ‘ subject’ and ‘ free’ legal status	‘ subject’ landholding and ‘ Wasser’	‘ subject’ ‘ Herberge’ landholding and ‘ Wasser’	‘ subject’ landholding and mill	Mill	Vacant/abandoned landholding	Kaufrecht jako součást něčeho jiného	‘ Hof’ landholding	‘ Herberge’ landholding	‘ Höfel’ landholding	0.5 ‘ Hof’ landholding	0.25 ‘ Hof	‘ free’ landholding (frey, erb, eigen)	‘ Wasser’	Mill	Deserted landholding	Vacant landholding	Landholdings in more settlements	
Kötschwitz	9	6					1		1		1					2		2					1			1		
Kreutzenstein	3	3																										
Kropitz	7	7																										
Kunreuth, Ober-	12	12																										
Kunreuth, Unter-	9	7		1					1							1						1						
Lapitzfeld	4	3													1											1		
Leubnershof /Bodnershof)																												



Settlement	Items																									
	‘ subject’ landholding	‘ free’ landholding (frey, erb, eigen)	Other	‘ subject’ landholding with something more	‘ Hof’ landholding (1 or more)	‘ Herberge’ landholding (1 or more)	Combination of ‘ Hof’ and ‘ Herberge’ landholdings (without legal specification)	Combination of landholdings of ‘ subject’ and ‘ free’ legal status	‘ subject’ landholding and ‘ Wasser’	‘ subject’ ‘ Herberge’ landholding and ‘ Wasser’	‘ subject’ landholding and mill	Mill	Vacant/abandoned landholding	Kaufrecht jako součást něčeho jiného	‘ Hof’ landholding	‘ Herberge’ landholding	‘ Höfel’ landholding	0.5 ‘ Hof’ landholding	0.25 ‘ Hof	‘ free’ landholding (frey, erb, eigen)	‘ Wasser’	Mill	Deserted landholding	Vacant landholding	Landholdings in more settlements	
Liebeneck	4	3	1																							
Lindau	3	3																								
Lindau, Ober-	6	6																								
Lindau, Unter-	7	5	2																							
Lodenzenreuth																										
Lohma, Ober-	15	9	1	4			1						4	1					0.5				1			
Lohma, Unter-	6	5		1									1					1								

Settlement	Items																									
		‘ subject’ landholding	‘ free’ landholding (frey, erb, eigen)	Other	‘ subject’ landholding with something more	‘ Hof’ landholding (1 or more)	‘ Herberge’ landholding (1 or more)	Combination of ‘ Hof’ and ‘ Herberge’ landholdings (without legal specification)	Combination of landholdings of ‘ subject’ and ‘ free’ legal status	‘ subject’ landholding and ‘ Wasser’	‘ subject’ ‘ Herberge’ landholding and ‘ Wasser’	‘ subject’ landholding and mill	Mill													
												Vacant/abandoned landholding	Kaufrecht jako součást něčeho jiného	‘ Hof’ landholding	‘ Herberge’ landholding	‘ Höfel’ landholding	0.5 ‘ Hof’ landholding	0.25 ‘ Hof	‘ free’ landholding (frey, erb, eigen)	‘ Wasser’	Mill	Deserted landholding	Vacant landholding	Landholdings in more settlements		
Losau, Ober-	9			9																						
Losau, Unter-	9	7		1		1									1											
Markhausen	13	8	1	2		1		1							2				1							
Matzelbach	4	4																								
Mies	4	4																								
Mühlbach	14	13		1																						
Mühlessen	14	13		1																						

Settlement	Items																											
		‘ subject’ landholding	‘ free’ landholding (frey, erb, eigen)	Other	‘ subject’ landholding with something more	‘ Hof’ landholding (1 or more)	‘ Herberge’ landholding (1 or more)	Combination of ‘ Hof’ and ‘ Herberge’ landholdings (without legal specification)	Combination of landholdings of ‘ subject’ and ‘ free’ legal status	‘ subject’ landholding and ‘ Wasser’	‘ subject’ ‘ Herberge’ landholding and ‘ Wasser’	‘ subject’ landholding and mill	Mill	Vacant/abandoned landholding	Kaufrecht jako součást něčeho jiného	‘ Hof’ landholding	‘ Herberge’ landholding	‘ Höfel’ landholding	0.5 ‘ Hof’ landholding	0.25 ‘ Hof	‘ free’ landholding (frey, erb, eigen)	‘ Wasser’	Mill	Deserted landholding	Vacant landholding	Landholdings in more settlements		
Mühlgrün	11	11																									1	
Nebanitz	10	7			1		1				1				3	2	1											
Neudorf	14	14																										
Nonnengrün	5	5																										
Oberndorf	10	10																										
Oedt	14	10		1	1	1		1							1	1				2								

Settlement	Items		Other	‘ subject’ landholding with something more	‘ Hof’ landholding (1 or more)	‘ Herberge’ landholding (1 or more)	Combination of ‘ Hof’ and ‘ Herberge’ landholdings (without legal specification)	Combination of landholdings of ‘ subject’ and ‘ free’ legal status	‘ subject’ landholding and ‘ Wasser’	‘ subject’ ‘ Herberge’ landholding and ‘ Wasser’	‘ subject’ landholding and mill	Mill	Vacant/abandoned landholding	Kaufrecht jako součást něčeho jiného	‘ Hof’ landholding	‘ Herberge’ landholding	‘ Höfel’ landholding	0.5 ‘ Hof’ landholding	0.25 ‘ Hof	‘ free’ landholding (frey, erb, eigen)	‘ Wasser’	Mill	Deserted landholding	Vacant landholding	Landholdings in more settlements
	‘ subject’ landholding	‘ free’ landholding (frey, erb, eigen)																							
<b>Oschwitz</b>																									
<b>Ottengrün (Albernreuth)</b>																									
<b>Ottengrün (Haslau)</b>	6	5	1																						
<b>Palitz</b>	17	17																							
<b>Pilmersreuth, Ober-</b>	8	7		1										1				1							
<b>Pilmersreuth, Unter-</b>	8	8																							
<b>Pirk</b>	10	10																							

Settlement	Items		Other	‘ subject’ landholding with something more	‘ Hof’ landholding (1 or more)	‘ Herberge’ landholding (1 or more)	Combination of ‘ Hof’ and ‘ Herberge’ landholdings (without legal specification)	Combination of landholdings of ‘ subject’ and ‘ free’ legal status	‘ subject’ landholding and ‘ Wasser’	‘ subject’ ‘ Herberge’ landholding and ‘ Wasser’	‘ subject’ landholding and mill	Mill	Vacant/abandoned landholding	Kaufrecht jako součást něčeho jiného	‘ Hof’ landholding	‘ Herberge’ landholding	‘ Höfel’ landholding	0.5 ‘ Hof’ landholding	0.25 ‘ Hof	‘ free’ landholding (frey, erb, eigen)	‘ Wasser’	Mill	Deserted landholding	Vacant landholding	Landholdings in more settlements
	‘ subject’ landholding	‘ free’ landholding (frey, erb, eigen)																							
Pograt	13	12		1										1		1									
Querenbach																									
Rathsam																									
Reichersdorf	7	7																							
Reisig	6	6																							
Riehm																									
Rohr	12	11	1																						

Settlement	Items																											
			‘ subject’ landholding	‘ free’ landholding (frey, erb, eigen)	Other	‘ subject’ landholding with something more	‘ Hof’ landholding (1 or more)	‘ Herberge’ landholding (1 or more)	Combination of ‘ Hof’ and ‘ Herberge’ landholdings (without legal specification)	Combination of landholdings of ‘ subject’ and ‘ free’ legal status	‘ subject’ landholding and ‘ Wasser’	‘ subject’ ‘ Herberge’ landholding and ‘ Wasser’	‘ subject’ landholding and mill	Mill	Vacant/abandoned landholding	Kaufrecht jako součást něčeho jiného	‘ Hof’ landholding	‘ Herberge’ landholding	‘ Höfel’ landholding	0.5 ‘ Hof’ landholding	0.25 ‘ Hof	‘ free’ landholding (frey, erb, eigen)	‘ Wasser’	Mill	Deserted landholding	Vacant landholding	Landholdings in more settlements	
<b>Rommersreuth</b>	13	12													1												1	
<b>Rossenreuth</b>	5	5																										
<b>Sebenbach</b>	6	3		2	1											1										1		
<b>Seichenreuth</b>	8	8																										
<b>Seußen</b>																												
<b>Scheibenreuth</b>	17	16			1											1				1								

Settlement	Items		‘ subject’ landholding	‘ free’ landholding (frey, erb, eigen)	Other	‘ subject’ landholding with something more	‘ Hof’ landholding (1 or more)	‘ Herberge’ landholding (1 or more)	Combination of ‘ Hof’ and ‘ Herberge’ landholdings (without legal specification)	Combination of landholdings of ‘ subject’ and ‘ free’ legal status	‘ subject’ landholding and ‘ Wasser’	‘ subject’ ‘ Herberge’ landholding and ‘ Wasser’	‘ subject’ landholding and mill	Mill	Vacant/abandoned landholding	Kaufrecht jako součást něčeho jiného	‘ Hof’ landholding	‘ Herberge’ landholding	‘ Höfel’ landholding	0.5 ‘ Hof’ landholding	0.25 ‘ Hof	‘ free’ landholding (frey, erb, eigen)	‘ Wasser’	Mill	Deserted landholding	Vacant landholding	Landholdings in more settlements
Schirnding																											
Schlada	11	10				1										1									1		
Schlottenhof (Wildenhof)	2	2																									
Schöba	15	14				1										1											
Schön, Ober-	8	5						3										3									
Schön, Unter-	6	5						1										2									
Schönberg																											

Settlement	Items																	
	‘ subject’ landholding	‘ free’ landholding (frey, erb, eigen)	Other	‘ subject’ landholding with something more	‘ Hof’ landholding (1 or more)	‘ Herberge’ landholding (1 or more)	Combination of ‘ Hof’ and ‘ Herberge’ landholdings (without legal specification)	Combination of landholdings of ‘ subject’ and ‘ free’ legal status	‘ subject’ landholding and ‘ Wasser’	‘ subject’ ‘ Herberge’ landholding and ‘ Wasser’	‘ subject’ landholding and mill	Mill	Vacant/abandoned landholding					
Schönlind (Schloppenhof)	9	9																
Schüttüber, Groß-	3	3																
Sirmitz	7	6					1						1					
Slopan an der Wundreb																		
Sorgen	3	2	1															
Stabnitz	12	12																
Stadel	2	2																
														0.25 ‘ Hof				
														‘ free’ landholding (frey, erb, eigen)				
														‘ Wasser’				
														Mill				
														Deserted landholding				
														Vacant landholding				
														Landholdings in more settlements				



Settlement	Items		Other	‘ subject’ landholding with something more	‘ Hof’ landholding (1 or more)	‘ Herberge’ landholding (1 or more)	Combination of ‘ Hof’ and ‘ Herberge’ landholdings (without legal specification)	Combination of landholdings of ‘ subject’ and ‘ free’ legal status	‘ subject’ landholding and ‘ Wasser’	‘ subject’ ‘ Herberge’ landholding and ‘ Wasser’	‘ subject’ landholding and mill	Mill	Vacant/abandoned landholding	Kaufrecht jako součást něčeho jiného	‘ Hof’ landholding	‘ Herberge’ landholding	‘ Höfel’ landholding	0.5 ‘ Hof’ landholding	0.25 ‘ Hof	‘ free’ landholding (frey, erb, eigen)	‘ Wasser’	Mill	Deserted landholding	Vacant landholding	Landholdings in more settlements
	‘ subject’ landholding	‘ free’ landholding (frey, erb, eigen)																							
Stein	14	12	1			1																			
Stobitzhof	1	1																							
Taubrat	10	10																							
Thiemreuth	2	2																							
Thurn	2	2																							
Tipessenreuth																									
Tobiesenreuth																									

Settlement	Items		Other	‘ subject’ landholding with something more	‘ Hof’ landholding (1 or more)	‘ Herberge’ landholding (1 or more)	Combination of ‘ Hof’ and ‘ Herberge’ landholdings (without legal specification)	Combination of landholdings of ‘ subject’ and ‘ free’ legal status	‘ subject’ landholding and ‘ Wasser’	‘ subject’ ‘ Herberge’ landholding and ‘ Wasser’	‘ subject’ landholding and mill	Mill	Vacant/abandoned landholding	Kaufrecht jako součást něčeho jiného	‘ Hof’ landholding	‘ Herberge’ landholding	‘ Höfel’ landholding	0.5 ‘ Hof’ landholding	0.25 ‘ Hof	‘ free’ landholding (frey, erb, eigen)	‘ Wasser’	Mill	Deserted landholding	Vacant landholding	Landholdings in more settlements
	‘ subject’ landholding	‘ free’ landholding (frey, erb, eigen)																							
Trebendorf	8	6	1	2										1	2										
Treunitz	19	19																							
Triesenhof	7	6	1																						
Trogau	6	3	3																						
Ulrichsgrün	14	14																							
Voitersreuth, Hinter-	7	6	1																						

Settlement	Items																										
		‘ subject’ landholding	‘ free’ landholding (frey, erb, eigen)	Other	‘ subject’ landholding with something more	‘ Hof’ landholding (1 or more)	‘ Herberge’ landholding (1 or more)	Combination of ‘ Hof’ and ‘ Herberge’ landholdings (without legal specification)	Combination of landholdings of ‘ subject’ and ‘ free’ legal status	‘ subject’ landholding and ‘ Wasser’	‘ subject’ ‘ Herberge’ landholding and ‘ Wasser’	‘ subject’ landholding and mill	Mill	Vacant/abandoned landholding	Kaufrecht jako součást něčeho jiného	‘ Hof’ landholding	‘ Herberge’ landholding	‘ Höfel’ landholding	0.5 ‘ Hof’ landholding	0.25 ‘ Hof	‘ free’ landholding (frey, erb, eigen)	‘ Wasser’	Mill	Deserted landholding	Vacant landholding	Landholdings in more settlements	
<b>Voitersreuth, Vorder-</b>	9	7		1	1									1	1											1	
<b>Watzgenreuth</b>	5	2	1		2									2	2												
<b>Wogau</b>	8	4		2	1		2							1		3											
<b>Zettendorf</b>	13	4	5	3				1						1							1						
<b>Total</b>	<b>783</b>	<b>663</b>	<b>7</b>	<b>54</b>	<b>32</b>	<b>4</b>	<b>11</b>	<b>1</b>	<b>7</b>	<b>2</b>	<b>3</b>	<b>1</b>	<b>2</b>	<b>41</b>	<b>17</b>	<b>19</b>	<b>2</b>	<b>5</b>	<b>1</b>	<b>7</b>	<b>4</b>	<b>2</b>	<b>6</b>	<b>2</b>	<b>2</b>	<b>2</b>	

## Appendix 15.12.

### **Socio-economic characteristics of settlements in the Cheb city state in 1438 and 1456. Average monetary value of property.**

Average monetary value of overall property and main property items pertaining to one taxpayer (landholding holder) in a given settlement. Extract from tables in *appendix 15.2*.

According to:

Ar Cheb, book 1067, *Klosterbuch 1438*; book 1084, *Klosterbuch (Schätzungsbuch) 1456*.  
Cf. Klír, et al., *Knihy*, 284–423, 437–532.

Zone	Settlement	Number of landholdings		Average value of the right of tenure to a landholding (three-score of Prague groschen)		Average value of livestock (three-score of Prague groschen)		Average value of other property items (three-score of Prague groschen)		Average value of all property (three-score of Prague groschen)		Settlement
		1438	1456	1438	1456	1438	1456	1438	1456	1438	1456	
B	<b>Au</b>	8	8	11.9	12.9	18.3	19.3	12.6	17.4	42.8	49.6	<b>Au</b>
D	<b>Berg</b>	8	8	7.1	9.5	11.1	9.4	0.6	0.3	18.8	19.2	<b>Berg</b>
D	<b>Bruck</b>	4	3	23.5	33.3	16.3	19.8	6.9	16.0	46.6	69.2	<b>Bruck</b>
D	<b>Döba</b>	2	2	9.0	9.0	4.8	14.5	0.0	0.0	13.8	23.5	<b>Döba</b>
D	<b>Doberau</b>	5	5	12.4	13.2	13.2	13.2	7.8	10.2	33.4	36.6	<b>Doberau</b>
A	<b>Dölitz</b>	4	3	–	–	17.3	9.0	43.5	21.7	–	–	<b>Dölitz</b>
C	<b>Dürnbach</b>	12	10	12.8	13.1	10.4	11.6	1.3	1.5	24.6	26.2	<b>Dürnbach</b>
D	<b>Ensenbruck</b>	6	6	9.1	8.9	13.0	12.0	0.8	1.0	22.9	21.9	<b>Ensenbruck</b>
D	<b>Fischern</b>	10	9	3.9	13.9	3.5	7.3	1.1	3.4	8.5	24.7	<b>Fischern</b>
D	<b>Fonsau</b>	4	3	11.3	19.3	22.5	27.0	15.5	10.0	49.3	56.3	<b>Fonsau</b>
B	<b>Förba</b>	3	3	16.3	20.7	20.7	21.5	10.7	14.0	47.7	56.2	<b>Förba</b>
D	<b>Frauenreuth</b>	25	21	17.9	23.7	9.8	10.8	3.5	7.5	31.2	42.1	<b>Frauenreuth</b>
C	<b>Gaßnitz</b>	21	22	10.9	15.7	8.6	8.6	10.7	5.5	30.3	29.9	<b>Gaßnitz</b>
C	<b>Gehag</b>	11	11	14.2	19.3	9.3	7.5	10.6	18.2	34.1	44.9	<b>Gehag</b>
E	<b>Grün (Wildstein)</b>	3	3	15.7	14.0	7.8	6.3	5.7	10.0	29.2	30.3	<b>Grün (Wildstein)</b>
E	<b>Hagengrün</b>	4	4	4.0	6.6	10.3	13.4	0.0	2.0	14.3	22.0	<b>Hagengrün</b>
D	<b>Haid</b>	5	6	18.8	25.3	23.6	14.0	7.8	5.0	50.2	44.3	<b>Haid</b>
B	<b>Hart</b>	3	4	6.3	4.8	15.3	12.0	0.0	0.0	21.7	16.8	<b>Hart</b>
D	<b>Hartessenreuth</b>	5	5	16.2	17.6	15.8	19.4	6.1	7.0	38.1	44.0	<b>Hartessenreuth</b>
A	<b>Höflas (Trebendorf)</b>	6	6	18.1	17.6	15.0	16.0	3.1	0.6	36.2	34.2	<b>Höflas (Trebendorf)</b>
A	<b>Honnorsdorf</b>	16	10	21.2	35.9	14.9	17.9	17.0	34.4	53.0	88.1	<b>Honnorsdorf</b>
B	<b>Knöba</b>	7	7	18.6	19.4	14.9	15.1	14.2	8.3	47.6	42.8	<b>Knöba</b>
E	<b>Konradsgrün</b>	23	23	5.2	5.1	5.8	5.3	4.0	0.0	15.0	10.4	<b>Konradsgrün</b>

Zone	Settlement	Number of landholdings		Average value of the right of tenure to a landholding (three-score of Prague groschen)		Average value of livestock (three-score of Prague groschen)		Average value of other property items (three-score of Prague groschen)		Average value of all property (three-score of Prague groschen)		Settlement
		1438	1456	1438	1456	1438	1456	1438	1456	1438	1456	
B	<b>Kornau</b>	5	5	27.0	11.8	16.8	19.5	4.0	6.3	47.8	37.6	<b>Kornau</b>
B	<b>Kötschwitz</b>	12	9	18.6	32.9	10.4	19.2	13.3	32.7	42.3	84.8	<b>Kötschwitz</b>
C	<b>Kreuzenstein</b>	3	3	7.7	9.3	9.7	9.7	7.3	3.8	24.7	22.8	<b>Kreuzenstein</b>
D	<b>Kropitz</b>	5	7	17.8	13.3	14.4	15.6	6.2	2.0	38.4	30.9	<b>Kropitz</b>
E	<b>Ober-Kunreuth</b>	12	12	6.3	8.0	7.0	7.0	0.8	3.0	14.2	18.0	<b>Kunreuth, Ober-</b>
E	<b>Unter-Kunreuth</b>	8	8	8.6	8.3	6.4	7.4	1.1	2.5	16.1	18.2	<b>Kunreuth, Unter-</b>
D	<b>Liebeneck</b>	4	3	16.5	11.3	7.0	9.3	21.5	0.0	45.0	21.3	<b>Liebeneck</b>
D	<b>Unter-Lindau</b>	7	5	3.1	5.0	5.6	0.6	0.0	0.0	8.6	5.6	<b>Lindau, Unter-</b>
A	<b>Ober-Lohma</b>	17	14	11.9	20.9	10.7	18.6	6.6	9.9	29.3	49.4	<b>Lohma, Ober-</b>
B	<b>Unter-Lohma</b>	9	6	15.4	32.3	17.3	22.7	7.3	10.3	40.1	65.3	<b>Lohma, Unter-</b>
D	<b>Unter-Losau</b>	9	8	8.4	8.5	7.1	6.6	0.2	0.6	15.7	15.8	<b>Losau, Unter-</b>
C	<b>Markhausen</b>	13	12	17.6	24.8	8.3	8.5	2.2	16.8	28.2	50.0	<b>Markhausen</b>
B	<b>Matzelbach</b>	3	4	14.0	31.5	14.0	13.5	0.0	27.8	28.0	72.8	<b>Matzelbach</b>
C	<b>Mies</b>	5	4	19.9	19.0	11.6	15.0	5.4	4.0	36.9	38.0	<b>Mies</b>
C	<b>Mühlbach</b>	13	13	9.3	18.0	5.9	5.4	2.1	6.8	17.3	30.2	<b>Mühlbach</b>
D	<b>Mühlessen</b>	15	14	12.9	14.4	12.0	10.0	1.3	1.8	26.2	26.1	<b>Mühlessen</b>
D	<b>Mühlgrün</b>	11	10	23.8	25.9	12.6	9.5	3.6	5.5	40.0	40.9	<b>Mühlgrün</b>
B	<b>Nebanitz</b>	10	9	20.0	23.9	15.3	13.3	7.7	7.6	43.0	44.7	<b>Nebanitz</b>
D	<b>Neudorf</b>	14	14	5.4	6.0	9.0	9.0	0.4	0.4	14.7	15.4	<b>Neudorf</b>
D	<b>Nonnengrün</b>	5	5	9.4	10.4	14.4	9.6	2.4	0.2	26.2	20.2	<b>Nonnengrün</b>
A	<b>Oberndorf</b>	11	9	15.5	19.1	16.5	23.5	9.1	14.2	41.1	56.7	<b>Oberndorf</b>
E	<b>Oedt</b>	16	12	8.1	15.2	9.6	12.0	1.3	2.3	19.0	29.6	<b>Oedt</b>

Zone	Settlement	Number of landholdings		Average value of the right of tenure to a landholding (three-score of Prague groschen)		Average value of livestock (three-score of Prague groschen)		Average value of other property items (three-score of Prague groschen)		Average value of all property (three-score of Prague groschen)		Settlement
		1438	1456	1438	1456	1438	1456	1438	1456	1438	1456	
E	Ottengrün (Haslau)	6	5	4.3	0.4	5.3	0.5	0.2	0.0	9.8	1.0	Ottengrün (Haslau)
E	Palitz	17	17	2.9	4.1	3.6	1.0	0.8	0.2	7.2	5.2	Palitz
E	Ober-Pilmersreuth	8	8	17.4	18.3	14.1	12.8	28.0	9.8	59.4	40.8	Pilmersreuth, Ober-
E	Unter-Pilmersreuth	8	8	23.9	28.4	8.9	11.8	3.9	11.4	36.7	51.6	Pilmersreuth, Unter-
D	Pirk	10	10	7.3	16.1	9.0	9.0	3.8	0.0	20.1	4.0	Pirk
D	Pograt	14	12	12.0	12.1	9.4	5.7	2.4	0.9	23.8	18.7	Pograt
A	Reichersdorf	8	7	13.4	9.3	12.4	13.6	7.5	6.4	33.3	29.3	Reichersdorf
D	Reisig	6	6	15.8	14.7	11.8	10.4	2.5	6.7	30.2	31.8	Reisig
A	Rohr	13	11	13.0	15.1	11.9	17.2	3.5	2.8	28.4	35.1	Rohr
E	Rommersreuth	14	12	5.6	4.3	7.8	5.3	1.9	0.0	15.3	9.5	Rommersreuth
E	Rossenreuth	5	5	6.0	12.1	12.0	11.6	6.0	1.8	24.0	25.5	Rossenreuth
C	Sebenbach	6	4	17.8	19.8	18.3	17.6	16.5	9.0	52.7	46.3	Sebenbach
E	Seichenreuth	7	8	11.7	16.9	10.9	9.6	3.7	0.0	26.3	26.4	Seichenreuth
D	Scheibenreuth	16	17	4.3	4.2	10.4	7.1	5.0	2.4	19.6	13.7	Scheibenreuth
B	Schlada	13	11	13.3	11.1	13.3	11.5	6.9	6.9	33.5	29.5	Schlada
D	Schöba	15	15	13.7	14.6	13.1	14.5	14.2	12.5	41.1	41.5	Schöba
C	Unter-Schön	6	6	8.1	12.1	8.5	10.6	0.3	5.0	16.9	27.6	Schön, Unter-
D	Sirmitz	7	7	6.6	12.6	8.3	12.4	1.7	0.8	16.6	25.8	Sirmitz
D	Sorgen	3	2	10.0	13.5	14.7	8.0	0.0	0.0	24.7	21.5	Sorgen
C	Stabnitz	15	11	14.8	12.3	9.2	12.9	4.8	10.8	28.8	36.0	Stabnitz
A	Stadel	2	2	10.0	12.3	15.5	22.0	0.0	14.2	25.5	48.4	Stadel
C	Stein	9	10	24.2	18.7	13.0	10.2	30.0	5.4	67.2	34.3	Stein

Zone	Settlement	Number of landholdings		Average value of the right of tenure to a landholding (three-score of Prague groschen)		Average value of livestock (three-score of Prague groschen)		Average value of other property items (three-score of Prague groschen)		Average value of all property (three-score of Prague groschen)		Settlement
		1438	1456	1438	1456	1438	1456	1438	1456	1438	1456	
D	Stobitzhof	1	1	–	–	30.0	42.0	12.0	18.0	–	–	Stobitzhof
E	Taubrat	9	10	4.3	6.2	5.6	6.9	0.6	1.4	10.5	14.5	Taubrat
E	Thiemreuth	2	2	7.8	12.5	11.0	13.5	0.0	0.0	18.8	26.0	Thiemreuth
A	Trebendorf	7	7	32.9	39.1	29.0	27.7	34.7	21.1	96.6	88.0	Trebendorf
C	Treunitz	17	19	18.9	16.5	12.4	13.3	4.8	5.5	36.1	35.3	Treunitz
A	Triesenhof	6	6	16.2	14.3	15.8	15.8	7.9	1.7	39.8	31.7	Triesenhof
E	Trogau	5	3	7.4	20.7	7.0	6.3	0.0	3.0	14.4	30.0	Trogau
E	Ulrichsgrün	12	13	5.8	4.6	5.5	6.7	0.5	0.7	11.8	12.0	Ulrichsgrün
E	Hinter-Voitersreuth	9	5	4.2	7.6	5.2	5.7	0.1	0.0	9.6	13.3	Voitersreuth, Hinter-
E	Vorder-Voitersreuth	10	8	2.8	6.6	8.0	9.1	0.2	0.0	11.7	15.7	Voitersreuth, Vorder-
D	Watzkenreuth	5	5	15.4	18.0	20.5	23.2	27.9	21.2	63.8	62.4	Watzgenreuth
B	Wogau	9	6	19.2	15.5	18.9	15.0	6.1	14.8	44.2	45.3	Wogau
B	Zettendorf	11	11	17.9	25.1	8.8	14.4	8.6	23.4	35.3	62.8	Zettendorf



## **Appendix 15.13.**

### **Socio-economic characteristics of settlements in the Cheb city state in 1438 and 1456. Monetary value of FPS property in settlements.**

**A.** Landholdings according to monetary value of right of tenure in 1438.

**B.** Landholdings according to monetary value of right of tenure in 1456.

**C.** Value of livestock in 1438.

**D.** Value of livestock in 1456.

According to:

Ar Cheb, book 1067, *Klosterbuch 1438*; book 1084, *Klosterbuch (Schätzungsbuch) 1456*.

Cf. Klír, et al., *Knihy*, 284–423, 437–532.

**Table A.** Landholdings according to the monetary value of right of tenure (usually 'purchase' right) in individual settlements in the Cheb city state in 1438. Settlements where certain landholdings were not permanently subject to Cheb land tax are listed separately (marked in the second column; the level of completeness).

Settlement not described in 1456	Completeness	Zone	Settlement	Three-score of Prague groschen										Total
				0.1–3.0	3.1–6.0	6.1–9.0	9.1–12.0	12.1–15.0	15.1–18.0	18.1–21.0	21.1–30.0	30.1–40.0	40.0 and more	
	x	E	Albenreuth, Alt-			1	2					2		
x	x	E	Albenreuth, Neu-	2	6	1	3	3	1	1			1	
x		E	Altenteich	3	2	2								7
		B	Au	1	1	2		2	1			1		8
		D	Berg	2	2	1	3							8
x		E	Boden (St. Anna)							2		2		4
		D	Bruck			1							1	3
x		E	Dietersgrün	2	4	2								8
		D	Döba			2								2
		D	Doberau				3	1	1					5
		A	Dölitz										1	3
x		D	Dürr		3	1								4
		C	Dürrnbach	1	4	1	4						1	11
		D	Ensenbruck		2	2		2						6
		D	Fischern	2	5	1								8
		D	Fonsau				3	1						4
		B	Förba				2					1		3
		D	Frauenreuth	1	3	3	2	2	2	2		6	2	23
		C	Gaßnitz	2		4	6	5	1			2	1	21
		C	Gehaag		2	1			1	3		2		9
x	x	E	Gosel									1		
	x	D	Grün (Thurn)	1	6	1								
		E	Grün (Wildstein)					1	2					3
		E	Hagengrün	2	1	1								4
		D	Haid		1	1					1	1	1	5
x		B	Harlas				1						1	2
		B	Hart	2				1						3
		D	Hartessenreuth			2		1	1				1	5
x		E	Haslau	9	5	1	2							17
	x	E	Hatzenreuth		2									
	x	E	Hirschfeld	3										
x		D	Höflas (Lohma)			1								1
		A	Höflas (Trebendorf)		1			1	1			2	1	6

Settlement not described in 1456	Completeness	Zone	Settlement	Three-score of Prague groschen										Total
				0.1–3.0	3.1–6.0	6.1–9.0	9.1–12.0	12.1–15.0	15.1–18.0	18.1–21.0	21.1–30.0	30.1–40.0	40.0 and more	
x		A	Hohlerhof										1	1
		A	Honnersdorf	1	1	1	2				4	2	2	13
		B	Knöba		2		1	1	1		1			6
		E	Konradsgrün	10	7		1	2						20
		B	Kornau		1	1						1	1	4
		B	Kötschwitz			1	2	1		1	4	2		11
		C	Kreuzenstein			3								3
		D	Kropitz					2	1		2			5
		E	Kunreuth, Ober-		7	4	1							12
		E	Kunreuth, Unter-	1	1	3	2	1						8
	x	D	Lapitzfeld			1			1		1			
x		A	Leubners Hof											
		D	Liebeneck			1					1	1		3
	x	E	Lindau		1									
		D	Lindau, Ober-	1	2	3								6
		D	Lindau, Unter-	4	3									7
		A	Lohma, Ober-		2	3	3	1	1	1	3			14
		B	Lohma, Unter-		2	2	2			1			1	8
x		D	Losau, Ober-	5	3									8
		D	Losau, Unter-		2	2	2	2						8
		C	Markhausen	1	1	2	3	1	1	1	1		2	13
		B	Matzelbach			1		1		1				3
		C	Mies		2						3			5
		C	Mühlbach	3	3	1	1			1	2			11
		D	Mühlessen	2	3	3	1	2		1	1	2		15
		D	Mühlgrün						3	2	6			11
		B	Nebanitz		2	1	2				2	2		9
		D	Neudorf	8	5							1		14
		D	Nonnengrün		1	1	2	1						5
		A	Oberndorf		1	2	1	1	2	2			1	10
		E	Oedt	2	4	5	1	3		1				16
x		E	Oschwitz		2	1	1	3			1			8
x		E	Ottengrün (Albenreuth)	2	6	3								11
		E	Ottengrün (Haslau)	4	1		1							6
		E	Palitz	8	3	1	1				1			14

Settlement not described in 1456	Completeness	Zone	Settlement	Three-score of Prague groschen										Total
				0.1–3.0	3.1–6.0	6.1–9.0	9.1–12.0	12.1–15.0	15.1–18.0	18.1–21.0	21.1–30.0	30.1–40.0	40.0 and more	
		E	Pilmersreuth, Ober-		1	1	4			1			1	8
		E	Pilmersreuth, Unter-							1		2	3	6
		D	Pirk		4	2	3							9
		D	Pograth		2	5	3			2		2		14
x	x	E	Querenbach	1										
x		D	Rathsam	3	1	1	1					1		7
		A	Reichersdorf		1	1	2	1			1		1	7
		D	Reisig		1	1	1	1				2		6
x	x	E	Riehm	1								1		
		A	Rohr	1	2	2	2	2		1		3		13
		E	Rommersreuth	4	7	1						1		13
		E	Rossenreuth	1	1	3								5
		C	Sebenbach			2	3						1	6
		E	Seichenreuth			4		1	1	1				7
		D	Scheibenreuth	7	8									15
x		E	Schirnding	4		2	1	1				2		10
		B	Schlada			1	2	6		1			1	11
x		E	Schloppenhof (Schönl.)										1	1
		C	Schlottenhof Wildenhof									1		1
		D	Schöba		1	2	7	1			1		1	14
		C	Schön, Ober-	2	2	1	2							7
		C	Schön, Unter-		2	2	2							6
x	x	E	Schönberg	2	1									
		E	Schönlind (Schloppenhof)	4	3	2	1						1	11
		D	Schüttüber, Groß-	1	1	1						1	1	5
		A	Sirmitz	4	1							1		6
		D	Sorgen		1		2							3
		C	Stabnitz	1	2	4	2	1	1			2		14
		A	Stadel				2							2
		C	Stein				2				3	3		9
		D	Stobitzhof										1	1
		E	Taubrat	3	5	2								10
		E	Thiemreuth		1		1							2

Settlement not described in 1456	Completeness	Zone	Settlement	Three-score of Prague groschen										Total
				0.1–3.0	3.1–6.0	6.1–9.0	9.1–12.0	12.1–15.0	15.1–18.0	18.1–21.0	21.1–30.0	30.1–40.0	40.0 and more	
	x	D	Thurn				1					1		
x	x	D	Tipessenreuth	2			3							
x	x	E	Tobiesenreuth				1							
		A	Trebendorf		1			1				1	1	2
		C	Treunitz	1		5		1	1	2		1	4	1
		A	Triesenhof				1	2				2		5
		E	Trogau	1		1	1		1					4
		E	Ulrichsgrün	4	6				1	1				12
		E	Voitersreuth, Hinter-	2	4	2								8
		E	Voitersreuth, Vorder-	7	2	1								10
		D	Watzgenreuth			1	2			1	1			5
		B	Wogau		1	1					4		2	8
		B	Zettendorf			4	3		1		2		1	11
			<b>CELKEM</b>	<b>129</b>	<b>164</b>	<b>130</b>	<b>105</b>	<b>57</b>	<b>31</b>	<b>30</b>	<b>81</b>	<b>30</b>	<b>29</b>	<b>786</b>

**Table B.** Landholdings according to the value of right of tenure (usually ‘purchase’ right) in individual settlements in the Cheb city state in 1456. Settlements where certain landholdings were not permanently subject to Cheb land or city tax are listed separately (marked in the first column; the degree of completeness).

Completeness	Zone	Settlement	Three-score of Prague groschen										Total
			0.1–3.0	3.1–6.0	6.1–9.0	9.1–12.0	12.1–15.0	15.1–18.0	18.1–21.0	21.1–30.0	30.1–40.0	40.0 and more	
x	E	Albenreuth, Alt-					1		2	1			
x	E	Albenreuth, Neu-											
	E	Altenteich											
	B	Au				2	2	2	1				7
	D	Berg		1	2	3	2						8
	E	Boden (St. Anna)											
	D	Bruck								1	2		3
	E	Dietersgrün											
	D	Döba			2								2
	D	Doberau				3	1	1					5
	A	Dölnitz								2	1		3
	D	Dürr											
	C	Dürrnbach		3	1	1	1		1			1	8
	D	Ensenbruck		2	2		2						6
	D	Fischern		3	3		1	1				1	9
	D	Fonsau				1	1			1			3
	B	Förba						2		1			3
	D	Frauenreuth		1	2		4		3	4	5	2	21
	C	Gaßnitz			4	8	4	2		2	2		22
	C	Gehaag		3	1	1		1	2	2		1	11
x	E	Gosel											
x	D	Grün (Thurn)	1	2	4	1							
	E	Grün (Wildstein)				1	1	1					3
	E	Hagengrün	1	1	1	1							4
	D	Haid					2			3	1		6
	B	Harlas											
	B	Hart	1	1	1			1					4
	D	Hartessenreuth			3		1					1	5
	E	Haslau											
x	E	Hatzenreuth			1	1							
x	E	Hirschfeld	3	1									

Completeness	Zone	Settlement	Three-score of Prague groschen										Total
			0.1–3.0	3.1–6.0	6.1–9.0	9.1–12.0	12.1–15.0	15.1–18.0	18.1–21.0	21.1–30.0	30.1–40.0	40.0 and more	
	D	Höflas (Lohma)											
	A	Höflas (Trebendorf)				1	1	2	1	1			6
	A	Hohlerhof											
	A	Honnorsdorf		1		1	1			2	2	3	10
	B	Knöba		2			1	1		2	1		7
	E	Konradsgrün	9	10	1		3						23
	B	Kornau		1	2			1		1			5
	B	Kötschwitz			1		1		2	2	1	2	9
	C	Kreuzenstein			1	2							3
	D	Kropitz		1	1		4			1			7
	E	Kunreuth, Ober-		2	7	3							12
	E	Kunreuth, Unter-	1	1	2	3	1						8
x	D	Lapitzfeld						2		1			
	A	Leubners Hof											
	D	Liebeneck		1	1				1				3
x	E	Lindau		2									
	D	Lindau, Ober-			4	2							6
	D	Lindau, Unter-	1	3	1								5
	A	Lohma, Ober-		2	3	4	1	1	1	2			14
	B	Lohma, Unter-				4			1	1			6
	D	Losau, Ober-											
	D	Losau, Unter-		3	2	2	1						8
	C	Markhausen		1	1	5			1	1		1	10
	B	Matzelbach						2		1		1	4
	C	Mies		1		1				2			4
	C	Mühlbach	2	2	3	2				2	1	1	13
	D	Mühlessen		1	3	2	3			1	2		12
	D	Mühlgrün						2	2	4	3		11
	B	Nebanitz		1	2	1	1			1	1	2	9
	D	Neudorf	7	6							1		14
	D	Nonnengrün		1	1	1	2						5
	A	Oberndorf		1		2	1		2	1		1	8
	E	Oedt		1	4	1	3	1	1	1			12
	E	Oschwitz											

Completeness	Zone	Settlement	Three-score of Prague groschen										Total	
			0.1–3.0	3.1–6.0	6.1–9.0	9.1–12.0	12.1–15.0	15.1–18.0	18.1–21.0	21.1–30.0	30.1–40.0	40.0 and more		
	E	Ottengrün (Albenreuth)												
	E	Ottengrün (Haslau)	1	2		1							4	
	E	Palitz	8	5		1	1						15	
	E	Pilmersreuth, Ober-				3	3				2		8	
	E	Pilmersreuth, Unter-				2	1				1	2	1	7
	D	Pirk			2	3	1	1	1	1	1	1	10	
	D	Pograth		6	2	1	1				1	1	12	
x	E	Querenbach												
	D	Rathsam												
	A	Reichersdorf		2	1	4							7	
	D	Reisig		2		2					2		6	
x	E	Riehm												
	A	Rohr	1			5	1	1			3		11	
	E	Rommersreuth	6	3	1		1						11	
	E	Rossenreuth				4	1						5	
	C	Sebenbach			1			2				1	4	
	E	Seichenreuth		2	2	2						2	8	
	D	Scheibenreuth	6	8	2								16	
	E	Schirnding												
	B	Schlada		4		2	4	1					11	
	E	Schloppenhof (Schönl.)												
	C	Schlottenhof - Wildenhof									1	1	2	
	D	Schöba		2	2	5	1		1	2	1	1	15	
	C	Schön, Ober-	3	2	1	10							16	
	C	Schön, Unter-		1	2	1			2				6	
x	E	Schönberg												
	E	Schönlind (Schloppenhof)	1	2	2	1			1		1		8	
	D	Schüttüber, Groß-		4	1				1				6	
	A	Sirmitz	1	2	2	1		1					7	
	D	Sorgen			1			1					2	
	C	Stabnitz			4	4	1	1		1			11	



Completeness	Zone	Settlement	Three-score of Prague groschen										Total
			0.1–3.0	3.1–6.0	6.1–9.0	9.1–12.0	12.1–15.0	15.1–18.0	18.1–21.0	21.1–30.0	30.1–40.0	40.0 and more	
	A	Stadel				1	1						2
	C	Stein				1		2	1	4	1		9
	D	Stobitzhof										1	1
	E	Taubrat	3	2	4		1						10
	E	Thiemreuth				1	1						2
x	D	Thurn					1		1				
x	D	Tipessenreuth											
x	E	Tobiesenreuth											
	A	Trebendorf					2		1	1	1	2	7
	C	Treunitz	1		4	1	3	1	4	4	1		19
	A	Triesenhof		2		1	1	1			1		6
	E	Trogau						1		2			3
	E	Ulrichsgrün	7	5					1				13
	E	Voitersreuth, Hinter-		1	3	1							5
	E	Voitersreuth, Vorder-	3	3	2								8
	D	Watzgenreuth		1	2	1					1		5
	B	Wogau		1	2				1	2			6
	B	Zettendorf			1	3	1		1		3	1	10
		<b>CELKEM</b>	<b>63</b>	<b>119</b>	<b>106</b>	<b>120</b>	<b>72</b>	<b>34</b>	<b>34</b>	<b>69</b>	<b>39</b>	<b>25</b>	<b>681</b>

**Table C.** Monetary value of the livestock of landholdings in settlements in the Cheb city state in 1438. Settlements where certain landholdings were not permanently subject to Cheb land or city tax are listed separately (marked in the first column; the degree of completeness).

Completeness	Zone	Settlement	Three-score of Prague groschen										Total	
			0.0	0.1–2.0	2.1–4.0	4.1–7.0	7.1–10.0	10.1–13.0	13.1–16.0	16.1–19.0	19.1–22.0	22.1 and more		
x	E	Albenreuth, Alt-			2				1	1				4
x	E	Albenreuth, Neu-	3	3	5	6	2		1	2				22
	E	Altenteich	1	2	3	1								7
	B	Au					1		2	1	2		2	8
	D	Berg			2	2	2		1		1			8
	E	Boden (St. Anna)							1		1	2		4
	D	Bruck		1							1		1	3
	E	Dietersgrün	1	1	1	4	1		1					9
	D	Döba					2							2
	D	Doberau						3			1	1		5
	A	Dölitz								2	1		1	4
	D	Dürr				1	1			2				4
	C	Dürrnbach	1		2	2			1	2	1	1	1	11
	D	Ensenbruck			1			1	1	1	1	1		6
	D	Fischern		3	3	2	1							9
	D	Fonsau							1		1		2	4
	B	Förba		1									2	3
	D	Frauenreuth	1	4		4	6		6	1	2	1		25
	C	Gaßnitz	1	3	3	3	2		6	3				21
	C	Gehaag	2	1	1		3		2		1	1		11
x	E	Gosel				1								1
x	D	Grün (Thurn)		1	1	2	3				1			8
	E	Grün (Wildstein)		1				1		1				3
	E	Hagengrün				1	1		1	1				4
	D	Haid						1			2	1	1	5
	B	Harlas								1	1			2
	B	Hart				1					1	1		3
	D	Hartessenreuth				2	1					2		5
	E	Haslau	28	1	2	2	6		1	1				41
x	E	Hatzenreuth				1			1					2
x	E	Hirschfeld			2	1								3
	D	Höflas (Lohma)	1					1						2
	A	Höflas (Trebendorf)							2	2	1	1		6
	A	Hohlerhof												
	A	Honnorsdorf	1	1	1				3	1	3	1	3	14

Completeness	Zone	Settlement	Three-score of Prague groschen										Total	
			0.0	0.1–2.0	2.1–4.0	4.1–7.0	7.1–10.0	10.1–13.0	13.1–16.0	16.1–19.0	19.1–22.0	22.1 and more		
	B	Knöba	1		1				2				3	7
	E	Konradgrün	5	3	3	2	4		5		1			23
	B	Kornau	2							1	1		2	6
	B	Kötschwitz		1	3	1			2	3			1	11
	C	Kreuzenstein			1				1	1				3
	D	Kropitz					1			3	1			5
	E	Kunreuth, Ober-	1	1	3	3	1		3					12
	E	Kunreuth, Unter-		1	1	3	3							8
x	D	Lapitzfeld							1	1		1	1	4
	A	Leubners Hof												
	D	Liebeneck		1		1	1		1					4
x	E	Lindau	1		1									2
	D	Lindau, Ober-				1	1		2	2				6
	D	Lindau, Unter-			1	6								7
	A	Lohma, Ober-	2		1	1	3		2	3	4			16
	B	Lohma, Unter-	1		1	1			2	1		1	2	9
	D	Losau, Ober-		2	2	1	2		1					8
	D	Losau, Unter-	2	1			3		2	1				9
	C	Markhausen	1	1	2	3	2		2	1			1	13
	B	Matzelbach							1	1	1			3
	C	Mies					1		1	1		1		4
	C	Mühlbach		3	4	1	2		2	1				13
	D	Mühlessen		3		3			3	2	2		2	15
	D	Mühlgrün				1	3		4	3				11
	B	Nebanitz	1		1		1		2	1	1		3	10
	D	Neudorf			3	2	5		4					14
	D	Nonnengrün				1			2		1		1	5
	A	Oberndorf							2	3		4	1	10
	E	Oedt	1		1	2	4		6	2				16
	E	Oschwitz	2		3	2	1		2					10
	E	Ottengrün (Albenreuth)	1	1	6	2								10
	E	Ottengrün (Haslau)			3	2	1		2					8
	E	Palitz	4	2	5	3	2		1					17
	E	Pilmersreuth, Ober-		1			4		1	1			1	8
	E	Pilmersreuth, Unter-	3	1			1		1	3				9
	D	Pirk	1		1	1	5			1	1			10
	D	Pograth	4	1		2	1		2	2			2	14
x	E	Querenbach					1							1

Completeness	Zone	Settlement	Three-score of Prague groschen										Total
			0.0	0.1–2.0	2.1–4.0	4.1–7.0	7.1–10.0	10.1–13.0	13.1–16.0	16.1–19.0	19.1–22.0	22.1 and more	
	D	Rathsam	3	2	4		2			1			12
	A	Reichersdorf	1				1	1	2			2	7
	D	Reisig			1		3	1				1	6
x	E	Riehm	2					1					3
	A	Rohr		2	1	2			4	1	3		13
	E	Rommersreuth	1	2	4	3	1	1	1		1		14
	E	Rossenreuth					1	2	2				5
	C	Sebenbach					1		2	2		1	6
	E	Seichenreuth				3	1	1		2			7
	D	Scheibenreuth	1			3	4	5	1	1		1	16
	E	Schirnding	5	3	2	2	2	1					15
	B	Schlada	2			1		3	3		3	1	13
	E	Schloppenhof (Schönl.)										1	1
	C	Schlottenhof Wildenhof	1			1							2
	D	Schöba				3	1	2	3	5			14
	C	Schön, Ober-		1	3	2	1		2				9
	C	Schön, Unter-		2	1				3				6
x	E	Schönberg	1	2	0	2							5
	E	Schönlind (Schloppenhof)	1	2	1	3	1	5					13
	D	Schüttüber, Groß-				1	1	2	1				5
	A	Sirmitz		1		2			2	1			6
	D	Sorgen				1			1			1	3
	C	Stabnitz		3		2	3	4	1	1			14
	A	Stadel							2				2
	C	Stein	1	3				1	1	1	1	2	10
	D	Stobitzhof										1	1
	E	Taubrat		1	3	3	1	2					10
	E	Thiemreuth					1	1					2
x	D	Thurn					1		1				2
x	D	Tipessenreuth	1	1	1	1	1	1					6
x	E	Tobiesenreuth			1								1
	A	Trebendorf	1						1		2	3	7
	C	Treunitz	1	1	2	2	2	4	1	2	1	1	17
	A	Triesenhof			1				1	3		1	6
	E	Trogau			1	1		1	1				4
	E	Ulrichsgrün		2	3	5	1	1					12

Completeness	Zone	Settlement	Three-score of Prague groschen										Total
			0.0	0.1–2.0	2.1–4.0	4.1–7.0	7.1–10.0	10.1–13.0	13.1–16.0	16.1–19.0	19.1–22.0	22.1 and more	
	E	Voitersreuth, Hinter-	1	2	1	2	2	1					9
	E	Voitersreuth, Vorder-			1	4	3	1	1				10
	D	Watzgenreuth					1	1	1			2	5
	B	Wogau			3		1		1	2	1	1	9
	B	Zettendorf	1		3	2	1	1	1	1	1		11
		<b>CELKEM</b>	<b>89</b>	<b>69</b>	<b>100</b>	<b>120</b>	<b>120</b>	<b>132</b>	<b>95</b>	<b>57</b>	<b>32</b>	<b>51</b>	<b>865</b>

**Table D.** Monetary value of the livestock of landholdings in individual settlements in the Cheb city state in 1456. Settlements where certain landholdings were not permanently subject to Cheb land or city tax are listed separately (marked in the first column; the degree of completeness).

Completeness	Zone	Settlement	Three-score of Bohemian groschen										Total
			0.0	0.1–2.0	2.1–4.0	4.1–7.0	7.1–10.0	10.1–13.0	13.1–16.0	16.1–19.0	19.1–22.0	22.1 and more	
x	E	Albenreuth, Alt-					3		1				4
x	E	Albenreuth, Neu-											
	E	Altenteich											
	B	Au							1	1	2	2	6
	D	Berg		2			2	2	2				8
	E	Boden (St. Anna)											
	D	Bruck							2		1		3
	E	Dietersgrün											
	D	Döba					1	1					2
	D	Doberau				1		3				1	5
	A	Dölitz	1		1							1	3
	D	Dürr											
	C	Dürrnbach	3		1		3	1			2	1	11
	D	Ensenbruck	1				1		3		1		6
	D	Fischern	2		1	2	4	1					10
	D	Fonsau									1	2	3
	B	Förba				1			1			1	3
	D	Frauenreuth	3	3		2	7	1	3		3	1	23
	C	Gaßnitz	3	1	3	7	4	5	1				24
	C	Gehaag	2	2		1	7						12
x	E	Gosel											
x	D	Grün (Thurn)			2	2		2		1	1		8
	E	Grün (Wildstein)				2	1						3
	E	Hagengrün					1	1	2				4
	D	Haid	3		1		1	1		2			8
	B	Harlas											
	B	Hart	1				2		1				4
	D	Hartessenreuth						1	1	1	2		5
	E	Haslau											
x	E	Hatzenreuth					1	1					2
x	E	Hirschfeld			1	2	1						4
	D	Höflas (Lohma)											
	A	Höflas (Trebendorf)						2	1	1	2		6
	A	Hohlerhof							1				1

Completeness	Zone	Settlement	Three-score of Bohemian groschen										Total
			0.0	0.1–2.0	2.1–4.0	4.1–7.0	7.1–10.0	10.1–13.0	13.1–16.0	16.1–19.0	19.1–22.0	22.1 and more	
	A	Honnernsdorf	2			2		1	2	1	1	3	12
	B	Knöba	1		2		1	1			2	1	8
	E	Konradsgrün	3	1	8	5	7						24
	B	Kornau						1	2			2	5
	B	Kötschwitz			2	2	1				1	3	9
	C	Kreuzenstein				1	1	1					3
	D	Kropitz					2	1	1	2		1	7
	E	Kunreuth, Ober-			4	3	4	1					12
	E	Kunreuth, Unter-	2		1	1	3	2					9
x	D	Lapitzfeld	1					1	1	1			4
	A	Leubners Hof											
	D	Liebeneck	1	1			2						4
x	E	Lindau	1			2							3
	D	Lindau, Ober-	2		1		2		1				6
	D	Lindau, Unter-	6	1									7
	A	Lohma, Ober-					3	3	2	2	1	3	14
	B	Lohma, Unter-			1	1		1	1			2	6
	D	Losau, Ober-											
	D	Losau, Unter-	2		1	2	3	1					9
	C	Markhausen	2			5	2	2				1	12
	B	Matzelbach					2		1		1		4
	C	Mies			1			1			1	1	4
	C	Mühlbach	4		5	2	1	1			1		14
	D	Mühlessen	1	1	1	3	3	2	1		2		14
	D	Mühlgrün	2			2	5	1					10
	B	Nebanitz	1			1	3	1	3		1		10
	D	Neudorf	1			5	3	4			1		14
	D	Nonnengrün		1		1	2		1				5
	A	Oberndorf	2				1	1	1			5	10
	E	Oedt	3		1	2	2	4	2				14
	E	Oschwitz											
	E	Ottengrün (Albenreuth)											
	E	Ottengrün (Haslau)	2		2	1			1				6
	E	Palitz	13		1	2			1				17
	E	Pilmersreuth, Ober-				1	4		2		1		8
	E	Pilmersreuth, Unter-		1			4	1	2				8
	D	Pirk	1			2	5	1	1				10

Completeness	Zone	Settlement	Three-score of Bohemian groschen										Total
			0.0	0.1–2.0	2.1–4.0	4.1–7.0	7.1–10.0	10.1–13.0	13.1–16.0	16.1–19.0	19.1–22.0	22.1 and more	
	D	Pogratz	2		5		3	2	1				13
x	E	Querenbach											
	D	Rathsam											
	A	Reichersdorf						4	2	1			7
	D	Reisig				2	2	2					6
x	E	Riehm											
	A	Rohr	1	1			2	1	1	1	2	3	12
	E	Rommersreuth	2		5	5		1					13
	E	Rossenreuth	1					3	1				5
	C	Sebenbach	1				1	1	1	1			5
	E	Seichenreuth	2		1	1	2	2					8
	D	Scheibenreuth	6		1	4	4	1	1				17
	E	Schirnding											
	B	Schlada			1	2	2	2	2		1	1	11
	E	Schloppenhof (Schönl.)											
	C	Schlottenhof Wildenhof	1									1	2
	D	Schöba			1		8	2	1			3	15
	C	Schön, Ober-		2	1	3	1		1				8
	C	Schön, Unter-			1	2	1	1	1				6
x	E	Schönberg											
	E	Schönlind (Schloppenhof)			2	2	3						7
	D	Schüttüber, Groß-	1		3	2							6
	A	Sirmitz	1			1		1	2	1	1		7
	D	Sorgen				1	1						2
	C	Stabnitz	1		1		4	2	1	3			12
	A	Stadel									1	1	2
	C	Stein	3	1	1				5			1	11
	D	Stobitzhof										1	1
	E	Taubrat			2	4	3	1					10
	E	Thiemreuth						1	1				2
x	D	Thurn						2					2
x	D	Tipessenreuth											
x	E	Tobiesenreuth											
	A	Trebendorf						2	1	1		3	7
	C	Treunitz	1	1	1	1	5	4	4			2	19



Completeness	Zone	Settlement	Three-score of Bohemian groschen										Total
			0.0	0.1–2.0	2.1–4.0	4.1–7.0	7.1–10.0	10.1–13.0	13.1–16.0	16.1–19.0	19.1–22.0	22.1 and more	
	A	Triesenhof			2	1		1			1	1	6
	E	Trogau	3		1	1	1						6
	E	Ulrichsgrün	2		2	5	4	1					14
	E	Voitersreuth, Hinter-	3		1	1	2						7
	E	Voitersreuth, Vorder-			1	2	1	4					8
	D	Watzgenreuth					1		1		2	1	5
	B	Wogau	2		2		1				1	2	8
	B	Zettendorf	1			2	2	3			1	2	11
		<b>CELKEM</b>	<b>104</b>	<b>19</b>	<b>73</b>	<b>102</b>	<b>154</b>	<b>93</b>	<b>70</b>	<b>18</b>	<b>37</b>	<b>53</b>	<b>723</b>

## Appendix 16.1.

### Non-landholding plots in the tenure of Cheb burghers in the farmland of the city and in the countryside in the Late Middle Ages.

According to:

Ar Cheb, book 1424, *Losungsbuch 1446*.

#### A. Non-landholding meadows in the holding of Cheb burghers in 1446. Town and countryside.

Characteristic	Type	Area	Total	Unit	
Number of burghers holding non-landholding meadows	Measured	Town	51	99**	Burghers
		Countryside	29		
	Unmeasured	Town	26		
		Countryside	17/10*		
Total number of non-landholding meadows in the Cheb city state	Measured	Town	129.3	217.8	Meadows in 'tagwerk'
		Countryside	88.5		
	Unmeasured	Town	26.5	43.0	Meadow plot
		Countryside	16.5		
Total monetary value of non-landholding meadows in the Cheb city state	Measured	Town	965.0	1,536.5	Threescore groschen
		Countryside	571.5		
	Unmeasured	Town	411.5	656.0	
		Countryside	244.5		
Measured meadows falling to one burgher (if he owned at least one)	Average	Town	2.5	-	Meadows in 'morgen'
		Countryside	3.0		
	Min.–Max.	Town	0.5–10.0	-	
		Countryside	0.5–8.0		
Min.–Max. (80 % of the values)	Town	1.0–5.0	-		
	Countryside	1.5–5.0			
Average monetary value of measured meadows falling to one burgher (if he owned at least one)	Average	Town	18.9	-	Threescore groschen
		Countryside	19.7		
	Min.–Max.	Town	3.0–50.0	-	
		Countryside	3.0–46.0		
Min.–Max. (80 % of the values)	Town	6.0–36.0	-		
	Countryside	9.0–30.0			
Unmeasured meadows falling to one burgher (if he has at least one)	Average	Town	1.0	-	Meadow plot
		Countryside	1.0		
	Min.–Max.	Town	0.5–2.0	-	
		Countryside	1.0–1.0		
Average monetary value of the unmeasured meadows falling to one burgher (if he has at least one)	Average	Town	15.8	-	Threescore groschen
		Countryside	24.5		
	Min.–Max.	Town	2.0–50.0	-	
		Countryside	1.0–40.0		
Min.–Max. (80 % of the values)	Town	5.0–32.0	-		
	Countryside	6.0–36.0			
Average monetary value of one 'tagwerk'	Average	Town	7.5	-	Threescore groschen
		Countryside	6.5		

\* – the number before the slash provides the total number of landholdings with the given property; the number after the slash is the number of landholdings, with which it is possible to determine the unit estimated coast for a given property

\*\* some burghers held meadows in the farmland of the town and in the countryside as well

**B. Non-landholding fields in the holdings of Cheb burghers in 1446. Town and countryside.**

Characteristic	Type	Area	Characteristic	Type	Area
<b>Number of burghers holding non-landholding fields</b>	Measured	Town	233	189**	burgher
		Countryside	29		
	Unmeasured	Town	23		
		Countryside	4		
<b>Total number of non-landholding fields in the Cheb city state</b>	Measured	Town	799.3	905.3	Fields in 'morgen'
		Countryside	106.0		
	Unmeasured	Town	24.0	28.0	Plot
		Countryside	4.0		
<b>Total monetary value of non-landholding fields in the Cheb city state</b>	Measured	Town	4,492.0	4,919.5	Threescore groschen
		Countryside	427.5		
	Unmeasured	Town	348.0	398.0	
		Countryside	50.0		
<b>Measured fields falling to one burgher (if he owned at least one)</b>	Average	Town	3.5	-	Fields in 'morgen'
		Countryside	3.7		
	Min.–Max.	Town	0.5–22.5	-	
		Countryside	1.0–10.0		
	Min.–Max. (80 % of the values)	Town	1.5–6.0	-	
		Countryside	1.5–6.0		
<b>Average monetary value of measured fields falling to one burgher (if he owned at least one)</b>	Average	Town	19.3	-	Threescore groschen
		Countryside	14.7		
	Min.–Max.	Town	2.0–110.0	-	
		Countryside	1.0–40.0		
	Min.–Max. (80 % of the values)	Town	6.0–33.0	-	
		Countryside	4.0–30.0		
<b>Unmeasured fields falling to one burgher (if he has at least one)</b>	Average	Town	1	-	Arable plot
		Countryside	1		
	Min.–Max.	Town	1	-	
		Countryside	1		
<b>Average monetary value of the unmeasured fields falling to one burgher (if he has at least one)</b>	Average	Town	14.8	-	Threescore groschen
		Countryside	12.5		
	Min.–Max.	Town	1.5–86.0	-	
		Countryside	2.0–40.0		
	Min.–Max. (80 % of the values)	Town	3.0–40.0	-	
		Countryside	-		
<b>Average monetary value of one 'morgen'</b>	Average	Town	5.6	-	Threescore groschen
		Countryside	4.0		

\* – the number before the slash provides the total number of landholdings with the given property; the number after the slash is the number of landholdings, with which it is possible to determine the unit estimated coast for a given property

\*\* some burghers held fields in the farmland of the town and in the countryside as well

## Appendix 16.2.

### Area of agricultural land held by burghers in the farmland of the city of Cheb in the Late Middle Ages.

According to:

Ar Cheb, book 1424, *Losungsbuch 1446*.

*A. Area of measured fields and unmeasured meadows in the hands of Cheb burghers (unit used for measured fields – ‘morgen’).*

	Total taxpayers	‘Morgen’ %								Total
		< 1.99	2.0–3.9	4.0–5.9	6.0–7.9	8.0–9.9	10.0–15.0	15.0–19.9	20.0–25.0	
<b>Fields and meadows</b>	71	4.2	32.4	14.1	15.5	15.5	11.3	2.8	4.2	100.0
<b>Fields alone</b>	103	20.4	36.9	22.3	5.8	5.8	7.8	1.0	0.0	100.0
<b>All together</b>	174	13.8	35.1	19.0	9.8	9.8	9.2	1.7	1.7	100.0

*B. Area of measured meadows and unmeasured fields in the hands of Cheb burghers (unit used for measured meadows – ‘tagwerk’).*

	Total taxpayers	Tagwerk (meadow acre) %								Total
		<0.99	1.0–1.9	2.0–2.9	3.0–3.9	4.0–4.9	5.0–9.9	10.0–19.9	20.0–29.9	
<b>Meadows and fields</b>	54	3.7	20.4	35.2	14.8	9.3	9.3	5.6	1.9	100.0
<b>Meadows alone</b>	14	0.0	35.7	28.6	14.3	7.1	14.3	0.0	0.0	100.0
<b>All together</b>	68	2.9	23.5	33.8	14.7	8.8	10.3	4.4	1.5	100.0

## Appendix 18.1.

### Determining family relationships in the land tax registers – critical appraisal of demographic data.

*A. Relationship between the preceding and succeeding tenants in intra-familial transfers both “inter vivos” and “causa mortis” in the ward of Vřesce 1625–1795 (Chýnov Region).*

	1625–1710	1711–1795
<b>Male succession</b> (son, brother, father)	76.9 %	71.3 %
<b>Female succession, including son-in-law</b> (daughter and son-in-law, widow’s new husband, brother-in-law)	23.1 %	28.7 %
<b>Female succession without son-in-law</b> (widow’s new husband, brother-in-law)	7.7 %	15.5 %
<b>Error in determining kinship on the basis matching names alone</b>	<b>23.1 %</b>	<b>28.7 %</b>
<b>Error in the event that we identify son-in-law</b>	<b>7.7 %</b>	<b>15.5 %</b>

According to: Grulich, *Populační vývoj*, 303–304, 306, 308, tab. 55–58. Adapted.

*B. Proportion of landholding transfers between one of the parents and a son both ‘inter vivos’ and ‘causa mortis’ in all family transfers.*

Case study	Time span	Proportion of transfers father/mother-widow → son
<b>Ward of Vřesce, Chýnov Region</b>	1625–1710	61.5 %
	1711–1795	65.2 %
<b>Kaplička parish, Vyšší Brod estate</b>	1651–1700	51.7 %
	1701–1750	58.0 %
	1751–1800	64.6 %
<b>Štáhlavy Region near Plzeň</b>	1691–1720	61.2 %
	1721–1787	58.3 %
	1788–1821	62.5 %

According to: Grulich, *Populační vývoj*, 303–304, 306, 308, tab. 55–58; Velková, *Krutá vrchnost*; Zeithofer, *Besitzwechsel*, 208, Tab. 30 and 31.

## Appendix 18.2.

### Continuity and stability of family tenure of 'subject' landholdings in the Cheb city state as a whole 1438–1456.

According to:

Ar Cheb, book 1067, *Klosteuerbuch 1438*; book 1084, *Klosteuerbuch (Schätzungsbuch) 1456*.

Cf. Klír, et al., *Knihy*, 284–423, 437–532.

Legend:

TP – total property value.

#### A. FPSes that retained the same tenant on the same landholding 1438–1456 (continuous FPSes).

Quintile	Number			Proportion of all landholdings in the quintile (1438) %			Total landholdings in the quintile (1438)		
	TP	'purchase' right	Livestock	TP	'purchase' right	Livestock	TP	Kaufrecht	Livestock
I	22	25	25	17.2	20.2	20.5	128	124	122
II	32	34	31	25.2	27.4	25.4	127	124	122
III	39	33	38	30.5	26.6	31.1	128	124	122
IV	36	38	38	28.1	30.6	30.9	128	124	123
V	41	39	38	32.0	31.2	30.9	128	125	123
<b>Total</b>	<b>170</b>	<b>169</b>	<b>170</b>	<b>26.6</b>	<b>27.2</b>	<b>27.8</b>	<b>639</b>	<b>621</b>	<b>612</b>

Note: Cf. fig. 18.1.

#### B. Family continuity ensured by landholding transfer (GFPS) 1438–1456.

Quintile	Number			Proportion of all landholdings in the quintile (1438) %			Total landholdings in the quintile (1438)		
	TP	'purchase' right	Livestock	TP	'purchase' right	Livestock	TP	'purchase' right	Livestock
I	4	6	5	3.1	4.8	4.1	128	124	122
II	9	10	5	7.1	8.1	4.1	127	124	122
III	8	10	11	6.3	8.1	9.0	128	124	122
IV	12	10	9	9.4	8.1	7.3	128	124	123
V	18	14	19	14.1	11.2	15.4	128	125	123
<b>Total</b>	<b>51</b>	<b>50</b>	<b>49</b>	<b>8.0</b>	<b>8.1</b>	<b>8.0</b>	<b>639</b>	<b>621</b>	<b>612</b>

Note: Cf. fig. 18.2.

#### C. Continuity of family landholding tenure 1438–1456 (FPS + GFPS).

Quintile	Number			Proportion of all landholdings in the quintile (1438) %			Total landholdings in quintile		
	TP	'purchase' right	Livestock	TP	'purchase' right	Livestock	TP	'purchase' right	Livestock
I	26	31	30	20.3	25.0	24.6	128	124	122
II	41	44	36	32.3	35.5	29.5	127	124	122
III	47	43	49	36.7	34.7	40.2	128	124	122
IV	48	48	47	37.5	38.7	38.2	128	124	123
V	59	53	57	46.1	42.4	46.3	128	125	123
<b>Total</b>	<b>221</b>	<b>219</b>	<b>219</b>	<b>34.6</b>	<b>35.3</b>	<b>35.8</b>	<b>639</b>	<b>621</b>	<b>612</b>

Note: Cf. fig. 18.3.

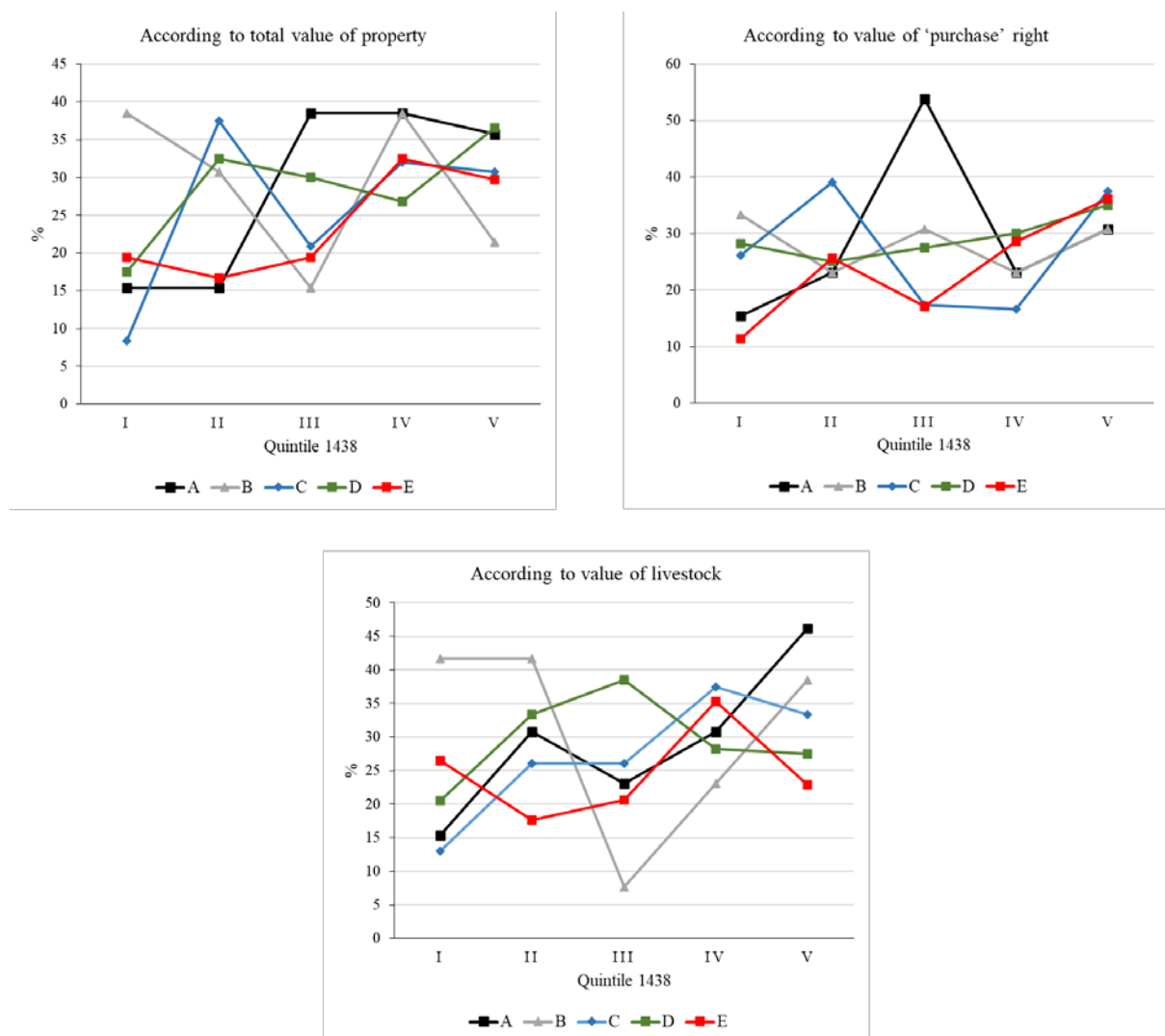
## Appendix 18.3.

### Continuity and stability of family tenure of 'subject' landholdings in the Cheb city state according to ecological zones 1438–1456.

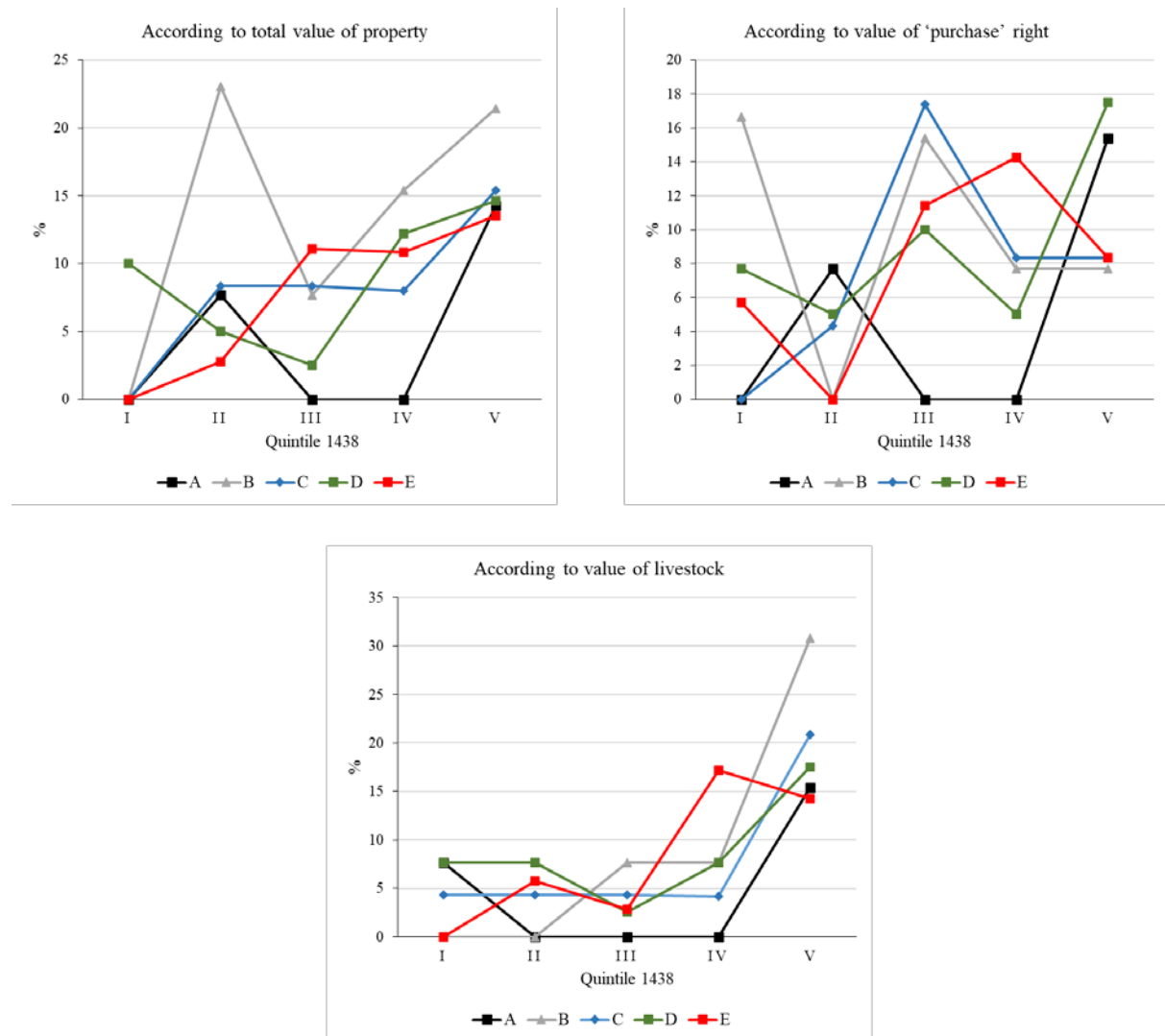
According to:

Ar Cheb, book 1067, *Klosterbuch 1438*; book 1084, *Klosterbuch (Schätzungsbuch) 1456*.  
Cf. Klír, et al., *Knihy*, 284–423, 437–532.

*A. Proportion of 'subject' landholdings that retained the same tenant on the same landholding 1438–1456 (continuous FPSes). Quintiles ordered according to the total property value, value of 'purchase' right to tenure and livestock. Cf. appendix 18.4a*

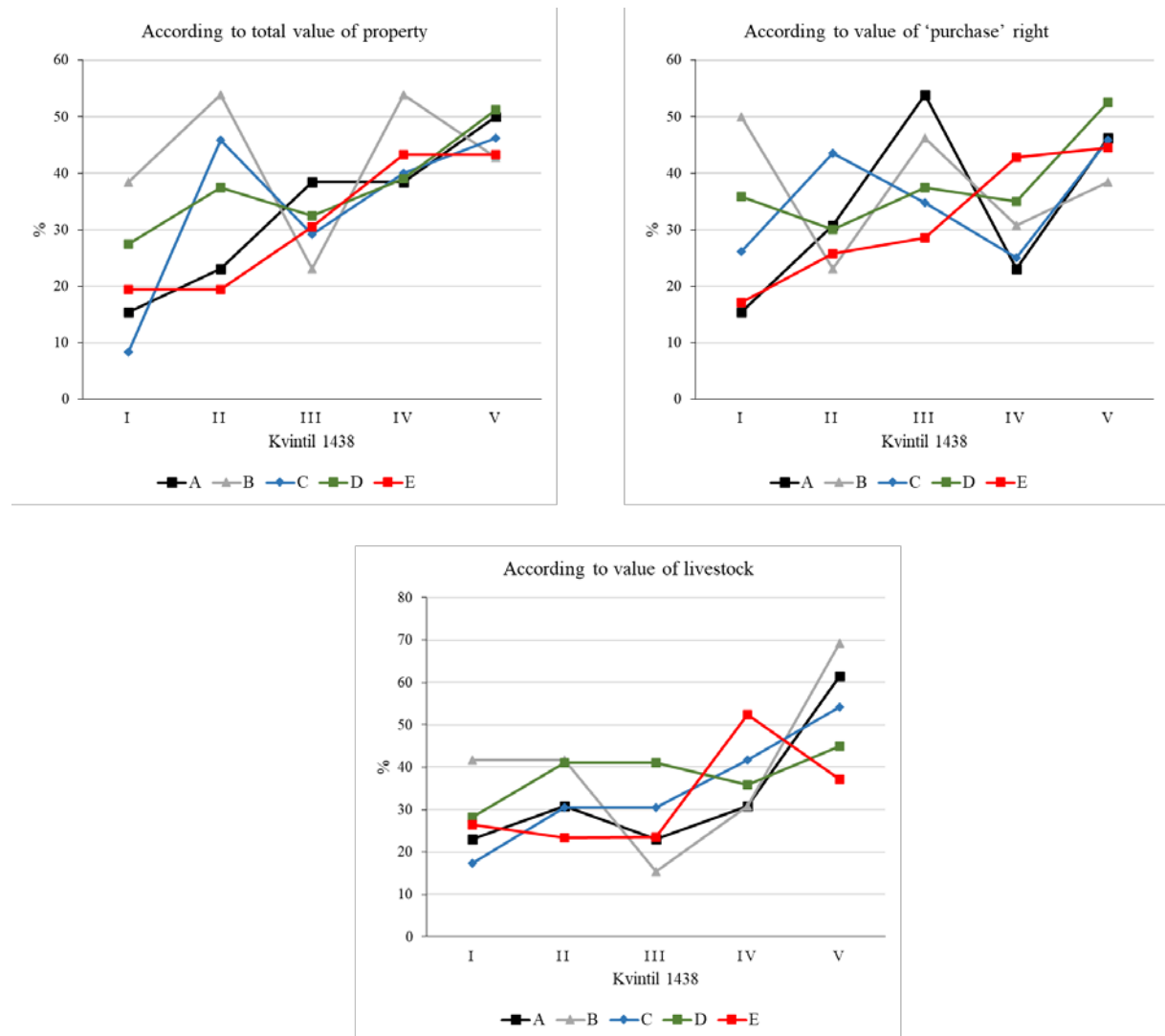


**B.** Proportion of 'subject' landholdings which, despite changing tenant between 1438 and 1456, continuity of family tenure (GFPS) between 1438 and 1456 was nevertheless maintained. Quintiles ordered according to the total property value, value of 'purchase' right to tenure and livestock. Cf. appendix 18.4b





C. Proportion of all 'subject' landholdings with continuous family property tenure between 1438 and 1456 (continuous FPSes + GFPSes). Quintiles ordered according to the total property value, value of 'purchase' right to tenure and livestock. Supplemented with a synoptical graph for zones as a whole. Cf. appendix 18.4c



## Appendix 18.4.

### Continuity and stability of family tenure of ‘subject’ landholdings in the Cheb city state according to ecological zones 1438–1456.

According to:

Ar Cheb, book 1067, *Klosteuerbuch 1438*; book 1084, *Klosteuerbuch (Schätzungsbuch) 1456*.

Cf. Klír, et al., *Knihy*, 284–423, 437–532.

Legend:

TP – total property value.

#### A. FPSes that retained the same tenant on the same landholding 1438–1456 (continuous FPSes).

Quintile	Landholdings in quintile			Proportion of FPSes with tenant continuity (%)														
				Overall property					‘purchase’ right					Livestock				
	TP	‘purchase’ right	Livestock	A	B	C	D	E	A	B	C	D	E	A	B	C	D	E
I	66	65	64	15.4	38.5	8.3	17.5	19.4	15.4	33.3	26.1	28.2	11.4	15.4	41.7	13.0	20.5	26.5
II	66	64	117	15.4	30.8	37.5	32.5	16.7	23.1	23.1	39.1	25.0	25.7	30.8	41.7	26.1	33.3	17.6
III	123	117	199	38.5	15.4	20.8	30.0	19.4	53.8	30.8	17.4	27.5	17.1	23.1	7.7	26.1	38.5	20.6
IV	202	199	176	38.5	38.5	32.0	26.8	32.4	23.1	23.1	16.7	30.0	28.6	30.8	23.1	37.5	28.2	35.3
V	182	176	65	35.7	21.4	30.8	36.6	29.7	30.8	30.8	37.5	35.0	36.1	46.2	38.5	33.3	27.5	22.9
<b>Total</b>	<b>639</b>	<b>621</b>	<b>621</b>	<b>28.8</b>	<b>28.8</b>	<b>26.0</b>	<b>28.7</b>	<b>23.6</b>	<b>29.2</b>	<b>28.1</b>	<b>27.4</b>	<b>29.1</b>	<b>23.9</b>	<b>29.2</b>	<b>30.2</b>	<b>27.4</b>	<b>29.6</b>	<b>24.6</b>

Note: Cf. fig. 18.4; appendix 18.3A.

#### B. Family continuity ensured by property transfer (GFPS) 1438–1456.

Quintile	Landholdings in quintile			Proportion of GFPSes														
				Overall property					‘purchase’ right					Livestock				
	TP	‘purchase’ right	Livestock	A	B	C	D	E	A	B	C	D	E	A	B	C	D	E
I	66	65	64	0.0	0.0	0.0	10.0	0.0	0.0	16.7	0.0	7.7	5.7	7.7	0.0	4.3	7.7	0.0
II	66	64	117	7.7	23.1	8.3	5.0	2.8	7.7	0.0	4.3	5.0	0.0	0.0	0.0	4.3	7.7	5.7
III	123	117	199	0.0	7.7	8.3	2.5	11.1	0.0	15.4	17.4	10.0	11.4	0.0	7.7	4.3	2.6	2.9
IV	202	199	176	0.0	15.4	8.0	12.2	10.8	0.0	7.7	8.3	5.0	14.3	0.0	7.7	4.2	7.7	17.1
V	182	176	65	14.3	21.4	15.4	14.6	13.5	15.4	7.7	8.3	17.5	8.3	15.4	30.8	20.8	17.5	14.3
<b>Total</b>	<b>639</b>	<b>621</b>	<b>621</b>	<b>4.5</b>	<b>13.6</b>	<b>8.1</b>	<b>8.9</b>	<b>7.7</b>	<b>4.5</b>	<b>9.4</b>	<b>7.7</b>	<b>9.0</b>	<b>8.0</b>	<b>4.6</b>	<b>9.5</b>	<b>7.7</b>	<b>8.7</b>	<b>8.2</b>

Note: Cf. fig. 18.4; appendix 18.3B.

*C. Continuity of family property tenure 1438–1456 (FPSes + GFPSes).*

Quintile	Landholdings in quintile			Proportion of FPSes with tenant continuity and GFPSes														
	TP	'purchase' right	Livestock	Overall property					'purchase' right					Livestock				
				A	B	C	D	E	A	B	C	D	E	A	B	C	D	E
<b>I</b>	66	65	64	15.4	38.5	8.3	27.5	19.4	15.4	50.0	26.1	35.9	17.1	23.1	41.7	17.4	28.2	26.5
<b>II</b>	66	64	117	23.1	53.8	45.8	37.5	19.4	30.8	23.1	43.5	30.0	25.7	30.8	41.7	30.4	41.0	23.4
<b>III</b>	123	117	199	38.5	23.1	29.2	32.5	30.6	53.8	46.2	34.8	37.5	28.6	23.1	15.4	30.4	41.0	23.4
<b>IV</b>	202	199	176	38.5	53.8	40.0	39.0	43.2	23.1	30.8	25.0	35.0	42.9	30.8	30.8	41.7	35.9	52.4
<b>V</b>	182	176	65	50.0	42.9	46.2	51.2	43.2	46.2	38.5	45.8	52.5	44.4	61.5	69.2	54.2	45.0	37.1
<b>Total</b>	<b>639</b>	<b>621</b>	<b>621</b>	<b>33.3</b>	<b>42.4</b>	<b>34.1</b>	<b>37.6</b>	<b>31.3</b>	<b>33.8</b>	<b>37.5</b>	<b>35.0</b>	<b>38.2</b>	<b>31.8</b>	<b>33.8</b>	<b>39.7</b>	<b>35.0</b>	<b>38.3</b>	<b>32.7</b>

*Note: Cf. appendix 18.3C.*

## Appendix 18.5.

### Distribution of ‘Hof’, ‘Herberge’ and ‘Höfel’ landholdings and degree of continuity of landholding tenure 1438–1456.

Cheb city state according to individual ecological zones.

According to:

Ar Cheb, book 1067, *Klosteuerbuch 1438*; book 1084, *Klosteuerbuch (Schätzungsbuch) 1456*.

Cf. Klír, et al., *Knihy*, 284–423, 437–532.

Zone	‘Herberge’ landholdings				‘Hof’ landholdings				‘Höfel’ landholdings			
	Landholdings	FP Ses	GFP Ses	FPSes+G FPSes	Landholdings	FP Ses	GFP Ses	FPSes+G FPSes	Landholdings	FP Ses	GFP Ses	FPSes+G FPSes
	Number	%			Number	%			Number	%		
<b>A</b>	3	0.0	0.0	0.0	63	28.6	4.8	33.3	3	33.3	0.0	33.3
<b>B</b>	5	40.0	20.0	60.0	58	22.4	8.6	31.0	5	60.0	0.0	60.0
<b>C</b>	29	3.4	3.4	6.9	93	32.3	9.7	41.9	3	33.3	0.0	33.3
<b>D</b>	22	18.2	4.5	22.7	173	29.5	9.8	39.3	7	42.9	0.0	42.9
<b>E</b>	22	18.2	0.0	18.2	152	25.0	7.2	32.2	12	8.3	25.0	33.3
<b>Total</b>	<b>81</b>	<b>13.6</b>	<b>3.7</b>	<b>17.3</b>	<b>539</b>	<b>27.8</b>	<b>8.3</b>	<b>36.2</b>	<b>30</b>	<b>30.0</b>	<b>10.0</b>	<b>40.0</b>

Note: Cf. fig. 18.6.–18.8.

## Appendix 18.6.

Continuity and stability of family tenure of 'free' landholdings in the Cheb city state as a whole 1438–1456.

According to:

Ar Cheb, book 1067, *Klosterbuch 1438*; book 1084, *Klosterbuch (Schätzungsbuch) 1456*.

Cf. Klír, et al., *Knihy*.

### A. Holders of 'free' landholdings 1438–1456.

Tertile	Landholdings in tertile			FPSes			GFPSes		FPSes+GFPSes	
	TP	'purchase 'right	Livestoc k	Proportion of landholdings in tertile %			Proportion of landholdings in tertile %		Proportion of landholdings in tertile %	
	TP	'purchase 'right	Livestoc k	TP	'purchase 'right	Livestock	'purchase 'right	Livestock	'purchase 'right	Livestock
<b>I</b>	<b>10</b>	<b>10</b>	<b>10</b>	15.4	15.4	15.4	10.0	10.0	25.4	25.4
<b>II</b>	<b>10</b>	<b>10</b>	<b>10</b>	15.4	23.1	30.8	10.0	10.0	33.1	40.8
<b>III</b>	<b>11</b>	<b>11</b>	<b>10</b>	38.5	53.8	23.1	18.2	20.0	72.0	43.1
<b>Total</b>	<b>31</b>	<b>31</b>	<b>30</b>	<b>28.8</b>	<b>29.2</b>	<b>29.2</b>	<b>12.9</b>	<b>13.3</b>	<b>42.1</b>	<b>42.6</b>

Note: Cf. fig. 18.9.–18.11.

### B. Holders of several landholdings in 1438; 1438–1456.

Median according to total property value	Total units	FPSes	GFPSes	FPSes+GFPSes
		%		
<b>I</b>	18	27.8	19.4	47.2
<b>II</b>	18	27.8	16.7	44.4
<b>Total</b>	<b>36</b>	<b>27.8</b>	<b>22.2</b>	<b>50.0</b>

## Appendix 19.1.

‘Subject’ landholding transfers in the Cheb city state between 1442 and 1456. Cheb city state as a whole.

Assessed according to quintiles for 1438.

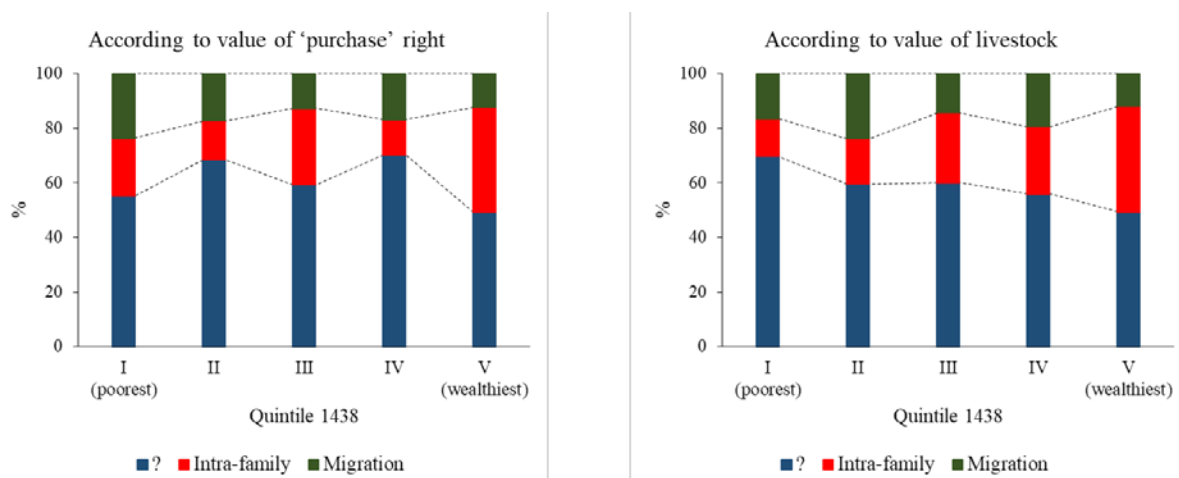
According to:

Ar Cheb, book 1067, *Klosterbuch 1438*; book 1084, *Klosterbuch (Schätzungsbuch) 1456*.

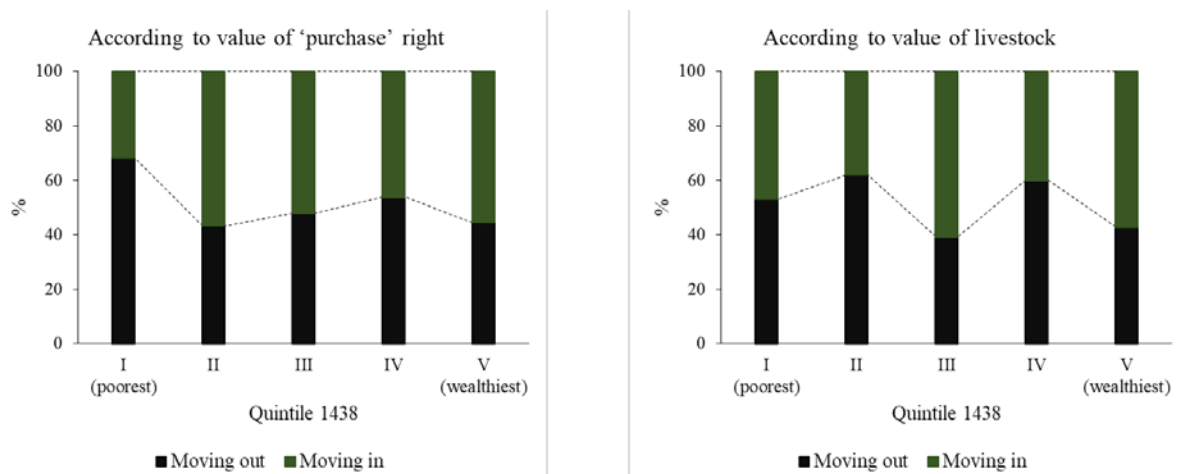
Cf. Klír, et al., *Knihy*, 284–423, 437–532.

*Cf. appendix 19.2a–e*

### A. Nature of landholding transfers.



### B. Nature of migration of tenants.



## Appendix 19.2.

### ‘Subject’ landholding transfers in the Cheb city state between 1442 and 1456.

Cheb city state as a whole. Assessed according to quintiles for 1438.

Ar Cheb, book 1067, *Klosteuerbuch 1438*; book 1084, *Klosteuerbuch (Schätzungsbuch) 1456*.

Cf. Klír, et al., *Knihy*, 284–423, 437–532.

#### A. Distribution of number of transfers for individual landholdings 1442–1456. Quintiles according to the value of ‘purchase’ right in 1438.

Quintile	Landholdings	Proportion of landholdings with a certain number of property transfers									Total %
		0 (continuity)	1	2	3	4	5	6	7	8	
I (poorest)	88	42.0	18.2	20.5	9.1	5.7	2.3	2.3	0.0	0.0	18.9
II	86	41.9	23.3	23.3	10.5	0.0	1.2	0.0	0.0	0.0	18.5
III	84	40.5	26.2	25.0	7.1	1.2	0.0	0.0	0.0	0.0	18.1
IV	103	36.9	25.2	26.2	7.8	2.9	0.0	0.0	0.0	1.0	22.2
V (wealthiest)	104	53.8	32.7	11.5	1.0	1.0	0.0	0.0	0.0	0.0	22.4
Total	465	43.2	25.4	21.1	6.9	2.2	0.6	0.4	0.0	0.2	100.0

Note: Cf. fig. 19.1., 19.4.

#### B. Distribution of the number of transfers for individual landholdings 1442–1456. Quintiles according to the value of livestock in 1438.

Quintile	Landholdings	Proportion of landholdings with a certain number of property transfers									Total %
		0 (continuity)	1	2	3	4	5	6	7	8	
I (poorest)	73	32.9	24.7	19.2	17.8	4.1	1.4	0.0	0.0	0.0	16.9
II	87	42.5	25.3	17.2	5.7	3.4	2.3	2.3	0.0	1.1	20.1
III	91	45.1	20.9	26.4	5.5	2.2	0.0	0.0	0.0	0.0	21.1
IV	90	45.6	30.0	17.8	6.7	0.0	0.0	0.0	0.0	0.0	20.8
V (wealthiest)	91	44.0	34.1	17.6	4.4	0.0	0.0	0.0	0.0	0.0	21.1
Total	432	42.4	27.1	19.7	7.6	1.9	0.7	0.5	0.0	0.2	100.0

Note: Cf. appendix. 19.1.

#### C. Intensity and nature of landholding transfers 1442–1456. Quintiles according to the value of ‘purchase’ right in 1438.

Quintile	Landholdings with no transfer	Number and intensity of property transfers								Total transfers	Nature of property transfers		
		1	2	3	4	5	6	7	8		average number of landholding	intrafamilial transfers %	migration

	%										transfers per landholding		with widows	without widows	moving out %	moving in %
											A	B				
<b>I</b>	42.0	16	36	24	20	10	12	0	0	<b>118</b>	1.34	2.31	21.2	15.3	23.7	11.0
<b>II</b>	41.9	20	40	27	0	5	0	0	0	<b>92</b>	1.07	1.84	14.1	8.7	17.4	22.8
<b>III</b>	40.5	22	42	18	4	0	0	0	0	<b>86</b>	1.02	1.72	27.9	20.9	12.8	14.0
<b>IV</b>	36.9	26	54	24	12	0	0	0	8	<b>124</b>	1.20	1.91	12.9	10.5	16.9	14.5
<b>V</b>	53.8	34	24	3	4	0	0	0	0	<b>65</b>	0.63	1.35	38.5	26.2	12.3	15.4
<b>Total</b>	<b>43.2</b>	<b>118</b>	<b>196</b>	<b>96</b>	<b>40</b>	<b>15</b>	<b>12</b>	<b>0</b>	<b>8</b>	<b>485</b>	<b>1.04</b>	<b>1.84</b>	<b>21.2</b>	<b>15.3</b>	<b>17.3</b>	<b>15.3</b>

Note: Cf. appendix. 19.1.

**D. Intensity and nature of landholding transfers 1442–1456. Quintiles according to the value of livestock in 1438.**

Quintile	Landholdings with no transfer %	Number and intensity of landholding transfers									Total transfers	Nature of landholding transfers					
		1	2	3	4	5	6	7	8	average number of landholding transfers per landholding		intra-familial transfers %		migration			
										A		B	with widows	without widows	moving out %	moving in %	
<b>I</b>	32.9	18	28	39	12	5	0	0	0	<b>102</b>	1.40	2.08	13.7	7.8	16.7	14.7	
<b>II</b>	42.5	22	30	15	12	10	12	0	8	<b>109</b>	1.25	2.18	16.5	11.9	23.9	14.7	
<b>III</b>	45.1	19	48	15	8	0	0	0	0	<b>90</b>	0.99	1.80	25.6	17.8	14.4	22.2	
<b>IV</b>	45.6	27	32	18	0	0	0	0	0	<b>77</b>	0.86	1.57	24.7	20.8	19.5	13.0	
<b>V</b>	44.0	31	32	12	0	0	0	0	0	<b>75</b>	0.82	1.47	38.7	28.0	12.0	16.0	
<b>Total</b>	<b>42.4</b>	<b>117</b>	<b>170</b>	<b>99</b>	<b>32</b>	<b>15</b>	<b>12</b>	<b>0</b>	<b>8</b>	<b>453</b>	<b>1.05</b>	<b>1.82</b>	<b>21.4</b>	<b>15.5</b>	<b>17.7</b>	<b>16.1</b>	

Note: Cf. appendix. 19.1.

**E. Nature of landholding transfers 1442–1456. Quintiles according to the value of ‘purchase’ right and livestock in 1438.**

Quintile	‘purchase’ right %							Livestock %						
	not specified	family	migration		share in migration		not specified	family	migration		share in migration			
			moving out	arrival	moving out	moving in			moving out	arrival	moving out	moving in		
<b>I</b>	55.1	21.2	23.7	11.0	68.3	31.7	69.6	13.7	16.7	14.7	53.1	46.9		
<b>II</b>	68.5	14.1	17.4	22.8	43.2	56.8	59.6	16.5	23.9	14.7	61.9	38.1		
<b>III</b>	59.3	27.9	12.8	14.0	47.8	52.2	60.0	25.6	14.4	22.2	39.4	60.6		
<b>IV</b>	70.2	12.9	16.9	14.5	53.8	46.2	55.8	24.7	19.5	13.0	60.0	40.0		
<b>V</b>	49.2	38.5	12.3	15.4	44.4	55.6	49.3	38.7	12.0	16.0	42.9	57.1		
<b>Total</b>	<b>61.4</b>	<b>21.2</b>	<b>17.3</b>	<b>15.3</b>	<b>53.2</b>	<b>46.8</b>	<b>60.9</b>	<b>21.4</b>	<b>17.7</b>	<b>16.1</b>	<b>52.3</b>	<b>47.7</b>		

Note: Cf. appendix. 19.1.



## Appendix 19.3.

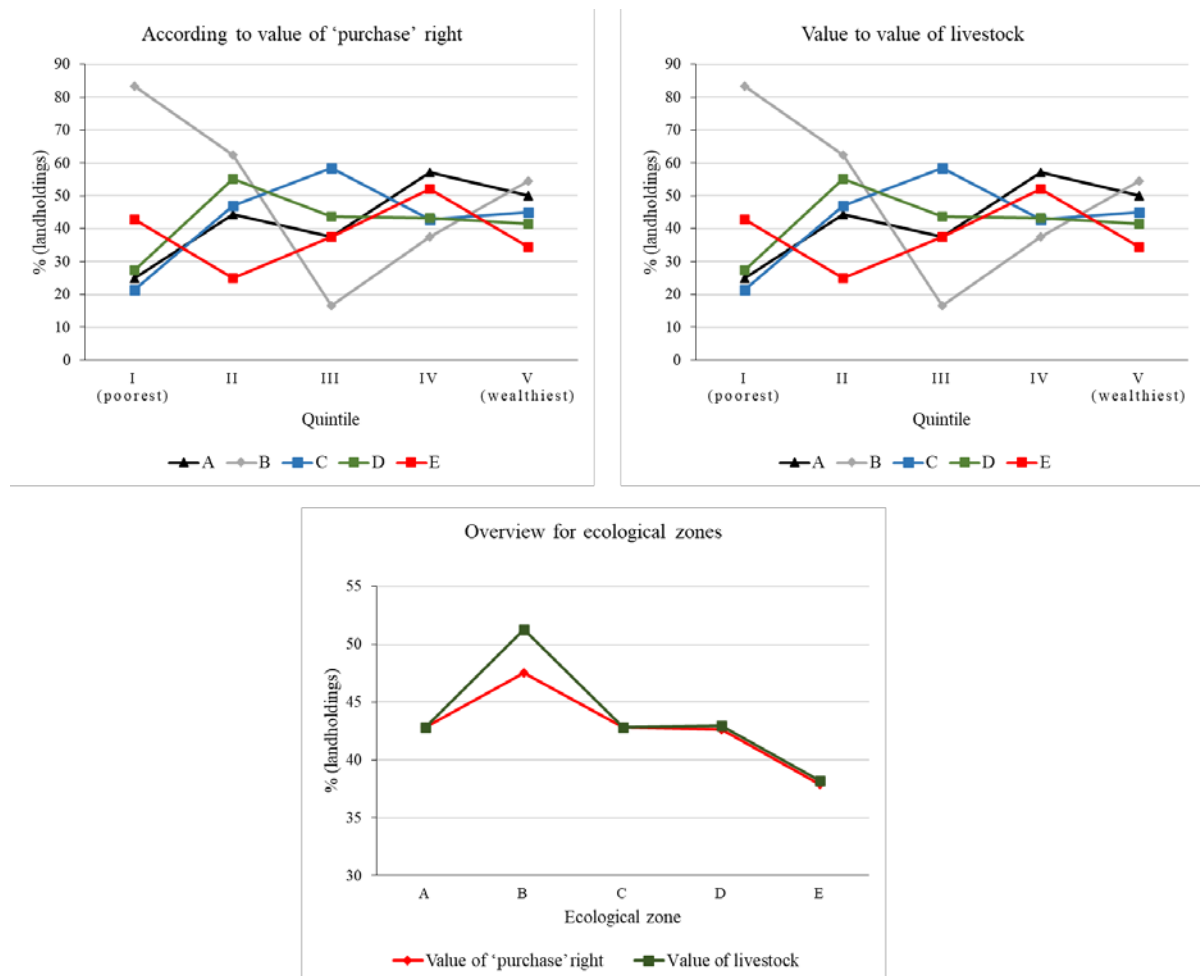
### ‘Subject’ landholding transfers in the Cheb city state between 1442 and 1456.

Cheb city state according to individual ecological zones. Assessed according to quintiles for 1438.

According to:

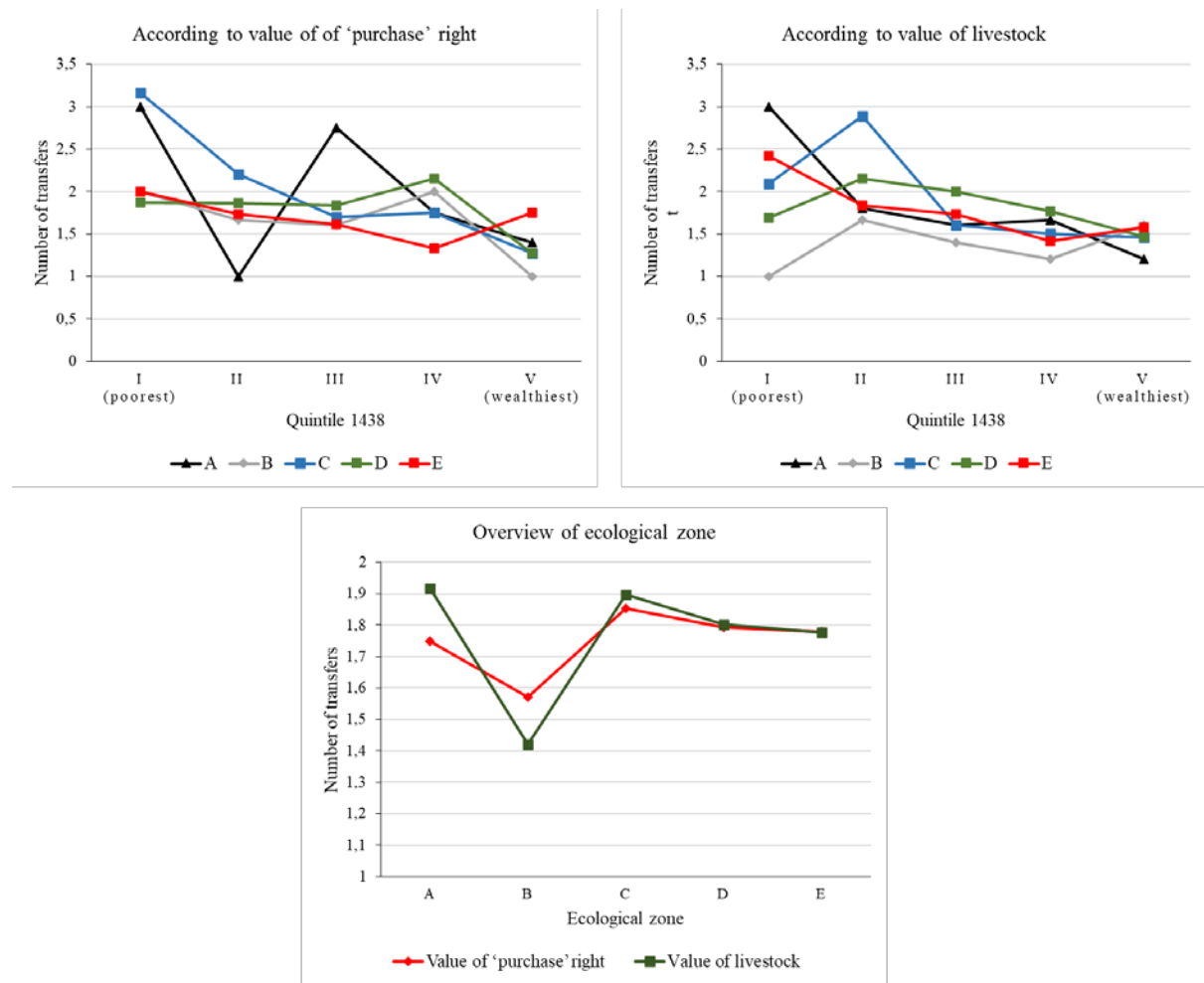
Ar Cheb, book 1067, *Klosteuerbuch 1438*; book 1084, *Klosteuerbuch (Schätzungsbuch) 1456*. Cf. Klír, et al., *Knihy*, 284–423, 437–532.

#### A. Continuity of tenants (FPSes) on landholdings between 1442 and 1456.



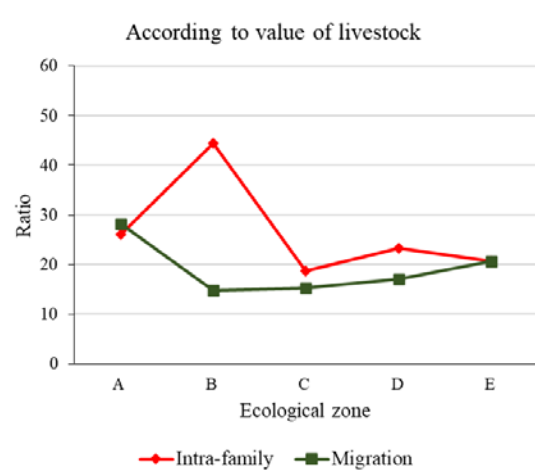
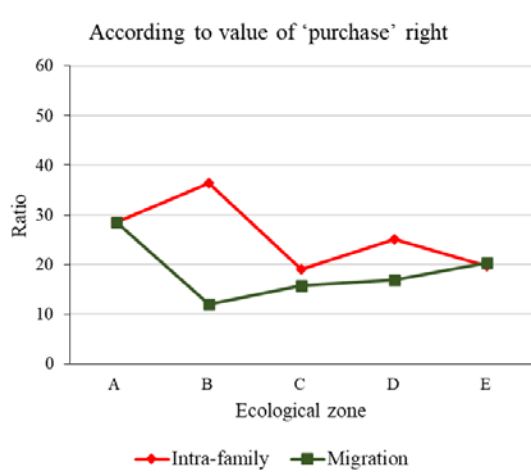
Note: Cf. appendix 19.4a–b, 19.4e, 19.4h.

**B. Average number of landholding transfers per landholding between 1442 and 1456.**



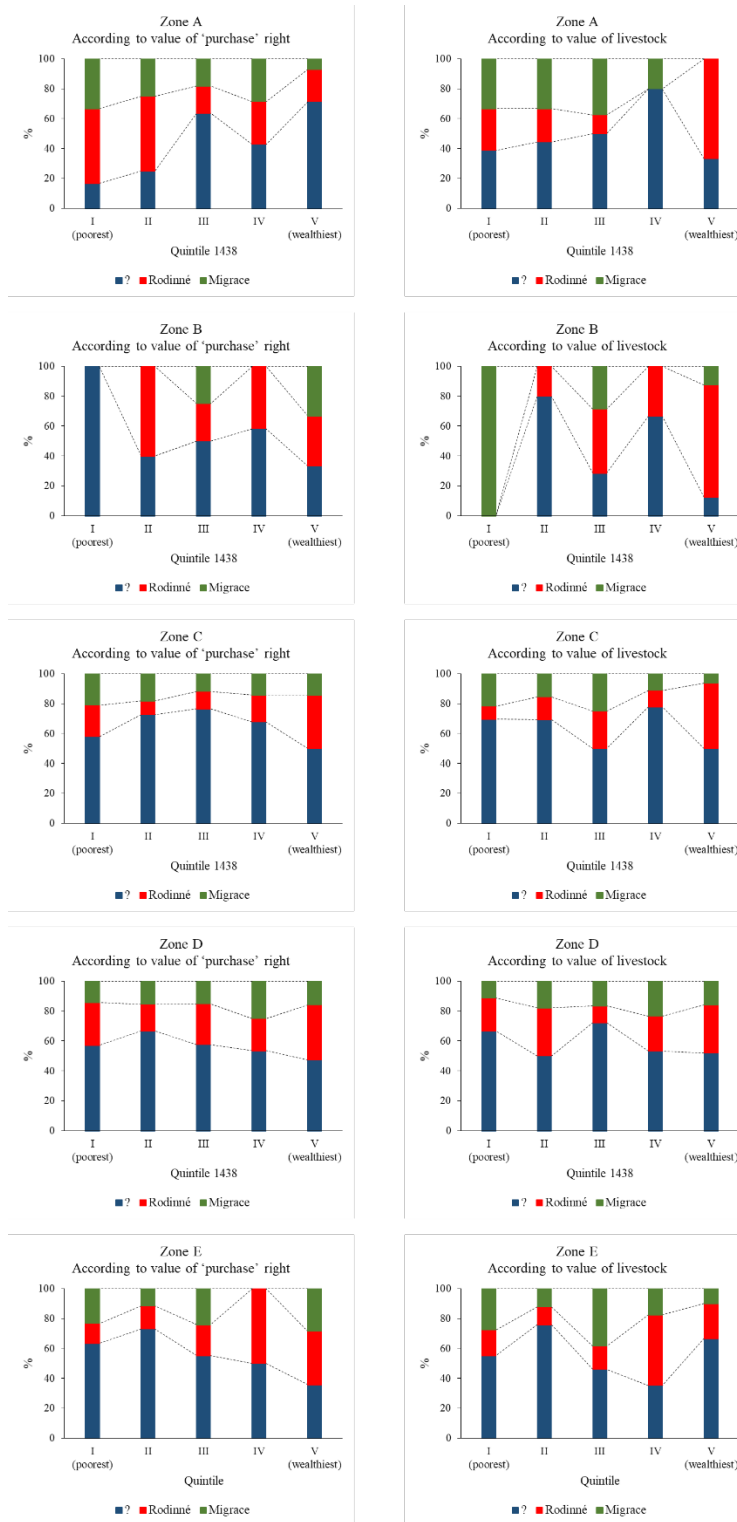
*Note: Cf. appendix 19.4c-d.*

*C. Nature of landholding transfers in the Cheb city state between 1442 and 1456.  
Average monetary values for zones as a whole.*



*Note: Cf. appendix 19.4i.*

*D. Nature of landholding transfers between 1442 and 1456.*



*Note: Cf. appendix 19.4g.*

## Appendix 19.4.

### ‘Subject’ landholding transfers in the Cheb city state between 1442 and 1456.

Cheb city state according to ecological zones. Assessed according to quintiles for 1438.

According to:

Ar Cheb, book 1067, *Klosterbuch 1438*; book 1084, *Klosterbuch (Schätzungsbuch) 1456*.

Cf. Klír, et al., *Knihy*, 284–423, 437–532.

#### A. Distribution of number of transfers for individual landholdings 1442–1456. Quintiles according to the value of ‘purchase’ right in 1438.

Quintile	Landholdings	Proportion of landholdings with a certain number of landholding transfers									Total %
		0 (continuity)	1	2	3	4	5	6	7	8	
<b>ZONE A:</b>											
I (poorest)	2	0.0	50.0	0.0	0.0	0.0	50.0	0.0	0.0	0.0	4,8
II	6	33.3	66.7	0.0	0.0	0.0	0.0	0.0	0.0	0.0	14,3
III	5	20.0	20.0	40.0	0.0	0.0	0.0	20.0	0.0	0.0	11,9
IV	11	63.6	9.1	27.3	0.0	0.0	0.0	0.0	0.0	0.0	26,2
V (wealthiest)	18	44.4	38.9	11.1	5.6	0.0	0.0	0.0	0.0	0.0	42,9
<b>Total</b>	<b>42</b>	<b>42.9</b>	<b>33.3</b>	<b>16.7</b>	<b>2.4</b>	<b>0.0</b>	<b>2.4</b>	<b>2.4</b>	<b>0.0</b>	<b>0.0</b>	<b>100,0</b>
<b>ZÓNA B:</b>											
I (poorest)	4	75.0	0.0	25.0	0.0	0.0	0.0	0.0	0.0	0.0	10,0
II	5	40.0	20.0	40.0	0.0	0.0	0.0	0.0	0.0	0.0	12,5
III	7	28.6	28.6	42.9	0.0	0.0	0.0	0.0	0.0	0.0	17,5
IV	13	53.8	23.1	7.7	7.7	7.7	0.0	0.0	0.0	0.0	32,5
V (wealthiest)	11	45.5	54.5	0.0	0.0	0.0	0.0	0.0	0.0	0.0	27,5
<b>Total</b>	<b>40</b>	<b>47.5</b>	<b>30.0</b>	<b>17.5</b>	<b>2.5</b>	<b>2.5</b>	<b>0.0</b>	<b>0.0</b>	<b>0.0</b>	<b>0.0</b>	<b>100,0</b>
<b>ZÓNA C:</b>											
I (poorest)	2	33.3	11.1	11.1	22.2	11.1	0.0	11.1	0.0	0.0	10,7
II	6	64.3	21.4	0.0	0.0	14.3	0.0	0.0	0.0	0.0	16,7
III	5	47.4	26.3	15.8	10.5	0.0	0.0	0.0	0.0	0.0	22,6
IV	11	27.3	36.4	22.7	9.1	4.5	0.0	0.0	0.0	0.0	26,2
V (wealthiest)	18	45.0	40.0	15.0	0.0	0.0	0.0	0.0	0.0	0.0	23,8
<b>Total</b>	<b>42</b>	<b>42.9</b>	<b>29.8</b>	<b>14.3</b>	<b>7.1</b>	<b>4.8</b>	<b>0.0</b>	<b>1.2</b>	<b>0.0</b>	<b>0.0</b>	<b>100,0</b>

<b>ZÓNA D:</b>											
<b>I (poorest)</b>	<b>4</b>	40.0	24.0	24.0	8.0	4.0	0.0	0.0	0.0	0.0	<b>17,5</b>
<b>II</b>	<b>5</b>	36.4	33.3	12.1	15.2	0.0	3.0	0.0	0.0	0.0	<b>23,1</b>
<b>III</b>	<b>7</b>	30.8	26.9	30.8	7.7	3.8	0.0	0.0	0.0	0.0	<b>18,2</b>
<b>IV</b>	<b>13</b>	53.6	14.3	17.9	7.1	7.1	0.0	0.0	0.0	0.0	<b>19,6</b>
<b>V (wealthiest)</b>	<b>11</b>	51.6	35.5	12.9	0.0	0.0	0.0	0.0	0.0	0.0	<b>21,7</b>
<b>Total</b>	<b>40</b>	<b>42.7</b>	<b>27.3</b>	<b>18.9</b>	<b>7.7</b>	<b>2.8</b>	<b>0.7</b>	<b>0.0</b>	<b>0.0</b>	<b>0.0</b>	<b>100,0</b>
<b>ZÓNA E:</b>											
<b>I (poorest)</b>	<b>4</b>	25.0	27.5	27.5	15.0	2.5	2.5	0.0	0.0	0.0	<b>32,3</b>
<b>II</b>	<b>5</b>	46.4	21.4	25.0	7.1	0.0	0.0	0.0	0.0	0.0	<b>22,6</b>
<b>III</b>	<b>7</b>	43.8	28.1	21.9	6.3	0.0	0.0	0.0	0.0	0.0	<b>25,8</b>
<b>IV</b>	<b>13</b>	53.8	38.5	0.0	7.7	0.0	0.0	0.0	0.0	0.0	<b>10,5</b>
<b>V (wealthiest)</b>	<b>11</b>	27.3	36.4	27.3	0.0	9.1	0.0	0.0	0.0	0.0	<b>8,9</b>
<b>Total</b>	<b>40</b>	<b>37.9</b>	<b>28.2</b>	<b>22.6</b>	<b>8.9</b>	<b>1.6</b>	<b>0.8</b>	<b>0.0</b>	<b>0.0</b>	<b>0.0</b>	<b>100,0</b>

Note: Cf. appendix 19.3a.

**B. Distribution of the number of transfers for individual landholdings 1442–1456. Quintiles according to the value of livestock in 1438.**

Quintile	Landholdings	Proportion of landholdings with a certain number of landholding transfers									Total %
		0 (continuity)	1	2	3	4	5	6	7	8	
<b>ZONE A:</b>											
<b>I (poorest)</b>	<b>8</b>	25.0	12.5	37.5	0.0	0.0	12.5	12.5	0.0	0.0	<b>19.0</b>
<b>II</b>	<b>9</b>	44.4	11.1	44.4	0.0	0.0	0.0	0.0	0.0	0.0	<b>21.4</b>
<b>III</b>	<b>8</b>	37.5	25.0	37.5	0.0	0.0	0.0	0.0	0.0	0.0	<b>19.0</b>
<b>IV</b>	<b>7</b>	57.1	28.6	0.0	14.3	0.0	0.0	0.0	0.0	0.0	<b>16.7</b>
<b>V (wealthiest)</b>	<b>10</b>	50.0	40.0	10.0	0.0	0.0	0.0	0.0	0.0	0.0	<b>23.8</b>
<b>Total</b>	<b>42</b>	<b>42.9</b>	<b>23.8</b>	<b>26.2</b>	<b>2.4</b>	<b>0.0</b>	<b>2.4</b>	<b>2.4</b>	<b>0.0</b>	<b>0.0</b>	<b>100.0</b>
<b>ZONE B:</b>											
<b>I (poorest)</b>	<b>6</b>	83.3	16.7	0.0	0.0	0.0	0.0	0.0	0.0	0.0	<b>15.4</b>
<b>II</b>	<b>8</b>	62.5	12.5	25.0	0.0	0.0	0.0	0.0	0.0	0.0	<b>20.5</b>
<b>III</b>	<b>6</b>	16.7	50.0	33.3	0.0	0.0	0.0	0.0	0.0	0.0	<b>15.4</b>
<b>IV</b>	<b>8</b>	37.5	50.0	12.5	0.0	0.0	0.0	0.0	0.0	0.0	<b>20.5</b>
<b>V (wealthiest)</b>	<b>11</b>	54.5	27.3	9.1	9.1	0.0	0.0	0.0	0.0	0.0	<b>28.2</b>
<b>Total</b>	<b>39</b>	<b>51.3</b>	<b>30.8</b>	<b>15.4</b>	<b>2.6</b>	<b>0.0</b>	<b>0.0</b>	<b>0.0</b>	<b>0.0</b>	<b>0.0</b>	<b>100.0</b>
<b>ZONE C:</b>											
<b>I (poorest)</b>	<b>14</b>	21.4	28.6	21.4	21.4	7.1	0.0	0.0	0.0	0.0	<b>16.7</b>

<b>II</b>	<b>17</b>	47.1	11.8	11.8	11.8	11.8	0.0	5.9	0.0	0.0	<b>20.2</b>
<b>III</b>	<b>12</b>	58.3	16.7	25.0	0.0	0.0	0.0	0.0	0.0	0.0	<b>14.3</b>
<b>IV</b>	<b>21</b>	42.9	38.1	9.5	9.5	0.0	0.0	0.0	0.0	0.0	<b>25.0</b>
<b>V (wealthiest)</b>	<b>20</b>	45.0	30.0	25.0	0.0	0.0	0.0	0.0	0.0	0.0	<b>23.8</b>
<b>Total</b>	<b>84</b>	<b>42.9</b>	<b>26.2</b>	<b>17.9</b>	<b>8.3</b>	<b>3.6</b>	<b>0.0</b>	<b>1.2</b>	<b>0.0</b>	<b>0.0</b>	<b>100.0</b>
<b>ZONE D:</b>											
<b>I (poorest)</b>	<b>22</b>	27.3	45.5	13.6	4.5	9.1	0.0	0.0	0.0	0.0	<b>15.5</b>
<b>II</b>	<b>29</b>	55.2	13.8	17.2	10.3	0.0	3.4	0.0	0.0	0.0	<b>20.4</b>
<b>III</b>	<b>32</b>	43.8	12.5	34.4	6.3	3.1	0.0	0.0	0.0	0.0	<b>22.5</b>
<b>IV</b>	<b>30</b>	43.3	30.0	10.0	16.7	0.0	0.0	0.0	0.0	0.0	<b>21.1</b>
<b>V (wealthiest)</b>	<b>29</b>	41.4	37.9	13.8	6.9	0.0	0.0	0.0	0.0	0.0	<b>20.4</b>
<b>Total</b>	<b>142</b>	<b>43.0</b>	<b>26.8</b>	<b>18.3</b>	<b>9.2</b>	<b>2.1</b>	<b>0.7</b>	<b>0.0</b>	<b>0.0</b>	<b>0.0</b>	<b>100.0</b>
<b>ZONE E:</b>											
<b>I (poorest)</b>	<b>21</b>	42.9	14.3	19.0	14.3	4.8	4.8	0.0	0.0	0.0	<b>17.1</b>
<b>II</b>	<b>24</b>	25.0	33.3	20.8	20.8	0.0	0.0	0.0	0.0	0.0	<b>19.5</b>
<b>III</b>	<b>24</b>	37.5	29.2	25.0	4.2	4.2	0.0	0.0	0.0	0.0	<b>19.5</b>
<b>IV</b>	<b>25</b>	52.0	32.0	12.0	4.0	0.0	0.0	0.0	0.0	0.0	<b>20.3</b>
<b>V (wealthiest)</b>	<b>29</b>	34.5	31.0	31.0	3.4	0.0	0.0	0.0	0.0	0.0	<b>23.6</b>
<b>Total</b>	<b>123</b>	<b>38.2</b>	<b>28.5</b>	<b>22.0</b>	<b>8.9</b>	<b>1.6</b>	<b>0.8</b>	<b>0.0</b>	<b>0.0</b>	<b>0.0</b>	<b>100.0</b>

Note: Cf. appendix 19.3a.

C. Intensity and nature of landholding transfers 1442–1456. Quintiles according to the value of ‘purchase’ right in 1438.

Quintile	Landholdings without transfers %	Number of transfers								Total	Nature of transfers						
		1	2	3	4	5	6	7	8		average number of transfers to one landholding		intra-family transfers %		migration		
											A	B	with widows	without widows	moving out %	moving in %	
<b>ZONE A:</b>																	
<b>I</b>	0.0	1	0	0	0	5	0	0	0	<b>6</b>	3.00	3.00	50.0	50.0	66.7	16.7	
<b>II</b>	33.3	4	0	0	0	0	0	0	0	<b>4</b>	0.67	1.00	50.0	50.0	75.0	25.0	
<b>III</b>	20.0	1	4	0	0	0	6	0	0	<b>11</b>	2.20	2.75	18.2	18.2	18.2	18.2	
<b>IV</b>	63.6	1	6	0	0	0	0	0	0	<b>7</b>	0.64	1.75	28.6	28.6	28.6	28.6	
<b>V</b>	44.4	7	4	3	0	0	0	0	0	<b>14</b>	0.78	1.40	21.4	14.3	7.1	7.1	
<b>Total</b>	<b>42.9</b>	14	14	3	0	5	6	0	0	<b>42</b>	<b>1.00</b>	<b>1.75</b>	<b>28.6</b>	<b>26.2</b>	<b>28.6</b>	<b>16.7</b>	
<b>ZONE B:</b>																	
<b>I</b>	75.0	0	2	0	0	0	0	0	0	<b>2</b>	0.50	2.00	0.0	0.0	0.0	0.0	
<b>II</b>	40.0	1	4	0	0	0	0	0	0	<b>5</b>	1.00	1.67	60.0	40.0	0.0	20.0	
<b>III</b>	28.6	2	6	0	0	0	0	0	0	<b>8</b>	1.14	1.60	25.0	12.5	25.0	37.5	

IV	53.8	3	2	3	4	0	0	0	0	12	0.92	2.00	41.7	16.7	0.0	8.3
V	45.5	6	0	0	0	0	0	0	0	6	0.55	1.00	33.3	16.7	33.3	0.0
<b>Total</b>	<b>47.5</b>	<b>12</b>	<b>14</b>	<b>3</b>	<b>4</b>	<b>0</b>	<b>0</b>	<b>0</b>	<b>0</b>	<b>33</b>	<b>0.83</b>	<b>1.57</b>	<b>36.4</b>	<b>18.2</b>	<b>12.1</b>	<b>15.2</b>
<b>ZONE C:</b>																
I	33.3	1	2	6	4	0	6	0	0	19	2.11	3.17	21.1	10.5	21.1	5.3
II	64.3	3	0	0	8	0	0	0	0	11	0.79	2.20	9.1	0.0	18.2	27.3
III	47.4	5	6	6	0	0	0	0	0	17	0.89	1.70	11.8	5.9	11.8	29.4
IV	27.3	8	10	6	4	0	0	0	0	28	1.27	1.75	17.9	14.3	14.3	7.1
V	45.0	8	6	0	0	0	0	0	0	14	0.70	1.27	35.7	21.4	14.3	7.1
<b>Total</b>	<b>42.9</b>	<b>25</b>	<b>24</b>	<b>18</b>	<b>16</b>	<b>0</b>	<b>6</b>	<b>0</b>	<b>0</b>	<b>89</b>	<b>1.06</b>	<b>1.85</b>	<b>19.1</b>	<b>11.2</b>	<b>15.7</b>	<b>13.5</b>
<b>ZONE D:</b>																
I	40.0	6	12	6	4	0	0	0	0	28	1.12	1.87	28.6	17.9	14.3	14.3
II	36.4	11	8	15	0	5	0	0	0	39	1.18	1.86	17.9	12.8	15.4	17.9
III	30.8	7	16	6	4	0	0	0	0	33	1.27	1.83	27.3	24.2	15.2	9.1
IV	53.6	4	10	6	8	0	0	0	0	28	1.00	2.15	21.4	17.9	25.0	28.6
V	51.6	11	8	0	0	0	0	0	0	19	0.61	1.27	36.8	31.6	15.8	15.8
<b>Total</b>	<b>42.7</b>	<b>39</b>	<b>54</b>	<b>33</b>	<b>16</b>	<b>5</b>	<b>0</b>	<b>0</b>	<b>0</b>	<b>147</b>	<b>1.03</b>	<b>1.79</b>	<b>25.2</b>	<b>19.7</b>	<b>17.0</b>	<b>17.0</b>
<b>ZONE E:</b>																
I	25.0	11	22	18	4	5	0	0	0	60	1.50	2.00	13.3	8.3	23.3	13.3
II	46.4	6	14	6	0	0	0	0	0	26	0.93	1.73	15.4	11.5	11.5	7.7
III	43.8	9	14	6	0	0	0	0	0	29	0.91	1.61	20.7	17.2	24.1	27.6
IV	53.8	5	0	3	0	0	0	0	0	8	0.62	1.33	50.0	25.0	0.0	12.5
V	27.3	4	6	0	4	0	0	0	0	14	1.27	1.75	35.7	28.6	28.6	28.6
<b>Total</b>	<b>37.9</b>	<b>35</b>	<b>56</b>	<b>33</b>	<b>8</b>	<b>5</b>	<b>0</b>	<b>0</b>	<b>0</b>	<b>137</b>	<b>1.10</b>	<b>1.78</b>	<b>19.7</b>	<b>13.9</b>	<b>20.4</b>	<b>16.8</b>

Note: Cf. appendix 19.3b.

*D. Intensity and nature of landholding transfers 1442–1456. Quintiles according to the value of livestock in 1438.*

Quintile	Landholdings without transfers %	Number of transfers									Total	Nature of transfers					
		1	2	3	4	5	1	2	3	average number of transfers to one landholding		intra-family transfers %		migration			
										A		B	with widows	without widows	moving out %	moving in %	
<b>ZONE A:</b>																	
I	25.0	1	6	0	0	5	6	0	0	18	2.25	3.00	27.8	27.8	33.3	16.7	
II	44.4	1	8	0	0	0	0	0	0	9	1.00	1.80	22.2	22.2	33.3	11.1	
III	37.5	2	6	0	0	0	0	0	0	8	1.00	1.60	12.5	12.5	37.5	25.0	
IV	57.1	2	0	3	0	0	0	0	0	5	0.71	1.67	0.0	0.0	20.0	0.0	
V	50.0	4	2	0	0	0	0	0	0	6	0.60	1.20	66.7	50.0	0.0	0.0	
<b>Total</b>	<b>42.9</b>	<b>10</b>	<b>22</b>	<b>3</b>	<b>0</b>	<b>5</b>	<b>6</b>	<b>0</b>	<b>0</b>	<b>46</b>	<b>1.10</b>	<b>1.92</b>	<b>26.1</b>	<b>23.9</b>	<b>28.3</b>	<b>13.0</b>	
<b>ZONE B:</b>																	
I	83.3	1	0	0	0	0	0	0	0	1	0.17	1.00	0.0	0.0	100.0	0.0	



<b>II</b>	62.5	1	4	0	0	0	0	0	0	<b>5</b>	0.63	1.67	20.0	0.0	0.0	60.0
<b>III</b>	16.7	3	4	0	0	0	0	0	0	<b>7</b>	1.17	1.40	42.9	28.6	28.6	0.0
<b>IV</b>	37.5	4	2	0	0	0	0	0	0	<b>6</b>	0.75	1.20	33.3	0.0	0.0	0.0
<b>V</b>	54.5	3	2	3	0	0	0	0	0	<b>8</b>	0.73	1.60	75.0	62.5	12.5	12.5
<b>Total</b>	<b>51.3</b>	12	12	3	0	0	0	0	0	<b>27</b>	<b>0.69</b>	<b>1.42</b>	<b>44.4</b>	<b>25.9</b>	<b>14.8</b>	<b>14.8</b>
<b>ZONE C:</b>																
<b>I</b>	21.4	4	6	9	4	0	0	0	0	<b>23</b>	1.64	2.09	8.7	4.3	21.7	17.4
<b>II</b>	47.1	2	4	6	8	0	6	0	0	<b>26</b>	1.53	2.89	15.4	7.7	15.4	7.7
<b>III</b>	58.3	2	6	0	0	0	0	0	0	<b>8</b>	0.67	1.60	25.0	25.0	25.0	50.0
<b>IV</b>	42.9	8	4	6	0	0	0	0	0	<b>18</b>	0.86	1.50	11.1	11.1	11.1	5.6
<b>V</b>	45.0	6	10	0	0	0	0	0	0	<b>16</b>	0.80	1.45	43.8	25.0	6.3	6.3
<b>Total</b>	<b>42.9</b>	22	30	21	12	0	6	0	0	<b>91</b>	<b>1.08</b>	<b>1.90</b>	<b>18.7</b>	<b>12.1</b>	<b>15.4</b>	<b>13.2</b>
<b>ZONE D:</b>																
<b>I</b>	27.3	10	6	3	8	0	0	0	0	<b>27</b>	1.23	1.69	22.2	14.8	11.1	14.8
<b>II</b>	55.2	4	10	9	0	5	0	0	0	<b>28</b>	0.97	2.15	32.1	21.4	17.9	14.3
<b>III</b>	43.8	4	22	6	4	0	0	0	0	<b>36</b>	1.13	2.00	11.1	8.3	16.7	19.4
<b>IV</b>	43.3	9	6	15	0	0	0	0	0	<b>30</b>	1.00	1.76	23.3	20.0	23.3	13.3
<b>V</b>	41.4	11	8	6	0	0	0	0	0	<b>25</b>	0.86	1.47	32.0	28.0	16.0	28.0
<b>Total</b>	<b>43.0</b>	38	52	39	12	5	0	0	0	<b>146</b>	<b>1.03</b>	<b>1.80</b>	<b>23.3</b>	<b>17.8</b>	<b>17.1</b>	<b>17.8</b>
<b>ZONE E:</b>																
<b>I</b>	42.9	3	8	9	4	5	0	0	0	<b>29</b>	1.38	2.42	17.2	10.3	27.6	13.8
<b>II</b>	25.0	8	10	15	0	0	0	0	0	<b>33</b>	1.38	1.83	12.1	6.1	12.1	3.0
<b>III</b>	37.5	7	12	3	4	0	0	0	0	<b>26</b>	1.08	1.73	15.4	11.5	38.5	23.1
<b>IV</b>	52.0	8	6	3	0	0	0	0	0	<b>17</b>	0.68	1.42	47.1	29.4	17.6	23.5
<b>V</b>	34.5	9	18	3	0	0	0	0	0	<b>30</b>	1.03	1.58	23.3	20.0	10.0	23.3
<b>Total</b>	<b>38.2</b>	35	54	33	8	5	0	0	0	<b>135</b>	<b>1.10</b>	<b>1.78</b>	<b>20.7</b>	<b>14.1</b>	<b>20.7</b>	<b>16.3</b>

Note: Cf. appendix 19.3b.

*E. Proportion of landholdings with continuous FPSes according to quintiles according to monetary values in 1438 and also according to ecological zones in the Cheb city state 1438–1456.*

	Value of 'purchase' right %					Value of livestock %				
	A	B	C	D	E	A	B	C	D	E
<b>I (poorest)</b>	25.0	83.3	21.4	27.3	42.9	25.0	83.3	21.4	27.3	42.9
<b>II</b>	44.4	62.5	47.1	55.2	25.0	44.4	62.5	47.1	55.2	25.0
<b>III</b>	37.5	16.7	58.3	43.8	37.5	37.5	16.7	58.3	43.8	37.5
<b>IV</b>	57.1	37.5	42.9	43.3	52.0	57.1	37.5	42.9	43.3	52.0
<b>V (wealthiest)</b>	50.0	54.5	45.0	41.4	34.5	50.0	54.5	45.0	41.4	34.5

<b>Total</b>	<b>42.9</b>	<b>47.5</b>	<b>42.9</b>	<b>42.7</b>	<b>37.9</b>	<b>42.9</b>	<b>51.3</b>	<b>42.9</b>	<b>43.0</b>	<b>38.2</b>
--------------	-------------	-------------	-------------	-------------	-------------	-------------	-------------	-------------	-------------	-------------

Note: Cf. appendix 19.3a.

F. Average number of landholding transfers per one landholding which changed tenant at least once (1442–1456), according to quintiles according to values in 1438.

	Value of 'purchase' right					Value of livestock				
	A	B	C	D	E	A	B	C	D	E
<b>I (poorest)</b>	3.00	2.00	3.17	1.87	2.00	3.00	1.00	2.09	1.69	2.42
<b>II</b>	1.00	1.67	2.20	1.86	1.73	1.80	1.67	2.89	2.15	1.83
<b>III</b>	2.75	1.60	1.70	1.83	1.61	1.60	1.40	1.60	2.00	1.73
<b>IV</b>	1.75	2.00	1.75	2.15	1.33	1.67	1.20	1.50	1.76	1.42
<b>V (wealthiest)</b>	1.40	1.00	1.27	1.27	1.75	1.20	1.60	1.45	1.47	1.58
<b>Total</b>	<b>1.75</b>	<b>1.57</b>	<b>1.85</b>	<b>1.79</b>	<b>1.78</b>	<b>1.92</b>	<b>1.42</b>	<b>1.90</b>	<b>1.80</b>	<b>1.78</b>

Note: Cf. appendix 19.3b.

G. Nature of landholding transfers 1442–1456. Quintiles according to the value in 1438.

Quintile	'purchase' right %						Livestock %					
	not specified	family	migration		share in migration		not specified	family	migration		share in migration	
			moving out	moving in	moving out	moving in			moving out	moving in	moving out	moving in
<b>ZONE A:</b>												
<b>I</b>	16.7	50.0	33.3	16.7	66.7	33.3	38.9	27.8	33.3	16.7	66.7	33.3
<b>II</b>	25.0	50.0	25.0	25.0	50.0	50.0	44.4	22.2	33.3	11.1	75.0	25.0
<b>III</b>	63.6	18.2	18.2	18.2	50.0	50.0	50.0	12.5	37.5	25.0	60.0	40.0
<b>IV</b>	42.9	28.6	28.6	28.6	50.0	50.0	80.0	0.0	20.0	0.0	100.0	0.0
<b>V</b>	71.4	21.4	7.1	7.1	50.0	50.0	33.3	66.7	0.0	0.0		
<b>Total</b>	<b>42.9</b>	<b>28.6</b>	<b>28.6</b>	<b>16.7</b>	<b>63.2</b>	<b>36.8</b>	<b>45.7</b>	<b>26.1</b>	<b>28.3</b>	<b>13.0</b>	<b>68.4</b>	<b>31.6</b>
<b>ZONE B:</b>												
<b>I</b>	100.0	0.0	0.0	0.0			0.0	0.0	100.0	0.0	100.0	0.0
<b>II</b>	40.0	60.0	0.0	20.0	0.0	100.0	80.0	20.0	0.0	60.0	0.0	100.0
<b>III</b>	50.0	25.0	25.0	37.5	40.0	60.0	28.6	42.9	28.6	0.0	100.0	0.0
<b>IV</b>	58.3	41.7	0.0	8.3	0.0	100.0	66.7	33.3	0.0	0.0		
<b>V</b>	33.3	33.3	33.3	0.0	100.0	0.0	12.5	75.0	12.5	12.5	50.0	50.0
<b>Total</b>	<b>51.5</b>	<b>36.4</b>	<b>12.1</b>	<b>15.2</b>	<b>44.4</b>	<b>55.6</b>	<b>40.7</b>	<b>44.4</b>	<b>14.8</b>	<b>14.8</b>	<b>50.0</b>	<b>50.0</b>
<b>ZONE C:</b>												
<b>I</b>	57.9	21.1	21.1	5.3	80.0	20.0	69.6	8.7	21.7	17.4	55.6	44.4
<b>II</b>	72.7	9.1	18.2	27.3	40.0	60.0	69.2	15.4	15.4	7.7	66.7	33.3

<b>III</b>	76.5	11.8	11.8	29.4	28.6	71.4	50.0	25.0	25.0	50.0	33.3	66.7
<b>IV</b>	67.9	17.9	14.3	7.1	66.7	33.3	77.8	11.1	11.1	5.6	66.7	33.3
<b>V</b>	50.0	35.7	14.3	7.1	66.7	33.3	50.0	43.8	6.3	6.3	50.0	50.0
<b>Total</b>	<b>65.2</b>	<b>19.1</b>	<b>15.7</b>	<b>13.5</b>	<b>53.8</b>	<b>46.2</b>	<b>65.9</b>	<b>18.7</b>	<b>15.4</b>	<b>13.2</b>	<b>53.8</b>	<b>46.2</b>
<b>ZONE D:</b>												
<b>I</b>	57.1	28.6	14.3	14.3	50.0	50.0	66.7	22.2	11.1	14.8	42.9	57.1
<b>II</b>	66.7	17.9	15.4	17.9	46.2	53.8	50.0	32.1	17.9	14.3	55.6	44.4
<b>III</b>	57.6	27.3	15.2	9.1	62.5	37.5	72.2	11.1	16.7	19.4	46.2	53.8
<b>IV</b>	53.6	21.4	25.0	28.6	46.7	53.3	53.3	23.3	23.3	13.3	63.6	36.4
<b>V</b>	47.4	36.8	15.8	15.8	50.0	50.0	52.0	32.0	16.0	28.0	36.4	63.6
<b>Total</b>	<b>57.8</b>	<b>25.2</b>	<b>17.0</b>	<b>17.0</b>	<b>50.0</b>	<b>50.0</b>	<b>59.6</b>	<b>23.3</b>	<b>17.1</b>	<b>17.8</b>	<b>49.0</b>	<b>51.0</b>
<b>ZONE E:</b>												
<b>I</b>	63.3	13.3	23.3	13.3	63.6	36.4	55.2	17.2	27.6	13.8	66.7	33.3
<b>II</b>	73.1	15.4	11.5	7.7	60.0	40.0	75.8	12.1	12.1	3.0	80.0	20.0
<b>III</b>	55.2	20.7	24.1	27.6	46.7	53.3	46.2	15.4	38.5	23.1	62.5	37.5
<b>IV</b>	50.0	50.0	0.0	12.5	0.0	100.0	35.3	47.1	17.6	23.5	42.9	57.1
<b>V</b>	35.7	35.7	28.6	28.6	50.0	50.0	66.7	23.3	10.0	23.3	30.0	70.0
<b>Total</b>	<b>59.9</b>	<b>19.7</b>	<b>20.4</b>	<b>16.8</b>	<b>54.9</b>	<b>45.1</b>	<b>58.5</b>	<b>20.7</b>	<b>20.7</b>	<b>16.3</b>	<b>56.0</b>	<b>44.0</b>

Note: Cf. appendix 19.3d.

H. Nature of landholding transfers 1442–1456 according to the value of ‘purchase’ right and livestock in 1438. Average values pro ecological zones.

Zone	According to the value of ‘purchase’ right			According to the value of livestock		
	not specified	family	moving out	not specified	family	moving out
<b>A</b>	26.2	28.6	28.6	32.6	26.1	28.3
<b>B</b>	36.4	36.4	12.1	25.9	44.4	14.8
<b>C</b>	51.7	19.1	15.7	52.7	18.7	15.4
<b>D</b>	40.8	25.2	17.0	41.8	23.3	17.1
<b>E</b>	43.1	19.7	20.4	42.2	20.7	20.7

Note: Cf. appendix 19.3a.

I. Nature of moving by tenants 1442–1456. Average values in 1438 for ecological zones.

	According to the value of ‘purchase’ right					According to the value of livestock				
	<b>A</b>	<b>B</b>	<b>C</b>	<b>D</b>	<b>E</b>	<b>A</b>	<b>B</b>	<b>C</b>	<b>D</b>	<b>E</b>
<b>Moving out</b>	63.2	44.4	53.8	50.0	54.9	68.4	50.0	53.8	49.0	56.0
<b>Moving in</b>	36.8	55.6	46.2	50.0	45.1	31.6	50.0	46.2	51.0	44.0

Note: Cf. appendix 19.3c.

## Appendix 19.5.

### Landholding transfers involving ‘free’ landholdings in the Cheb city state between 1442 and 1456.

Cheb city state as a whole. Assessed according to tertiles for 1438.

According to:

Ar Cheb, book 1067, *Klosteuerbuch 1438*; book 1084, *Klosteuerbuch (Schätzungsbuch) 1456*.

Cf. Klír, et al., *Knihy*, 284–423, 437–532.

#### A. Distribution of number of transfers for ‘free’ landholdings 1442–1456. Tertiles according to the value of right of tenure to landholdings in 1438.

Tertile	Landholdings	Proportion of landholdings with a certain number of landholding transfers									Total %
		0 (continuity)	1	2	3	4	5	6	7	8	
I	7	28.6	42.9	28.6	0.0	0.0	0.0	0.0	0.0	0.0	30.4
II	8	75.0	12.5	12.5	0.0	0.0	0.0	0.0	0.0	0.0	34.8
III	8	50.0	50.0	0.0	0.0	0.0	0.0	0.0	0.0	0.0	34.8
Total	23	52.2	34.8	13.0	0.0	0.0	0.0	0.0	0.0	0.0	100.0

#### B. Distribution of number of transfers for ‘free’ landholdings 1442–1456. Tertiles according to the value of livestock in 1438.

Tertile	Landholdings	Proportion of landholdings with a certain number of landholding transfers									Total %
		0 (continuity)	1	2	3	4	5	6	7	8	
I	6	33.3	33.3	33.3	0.0	0.0	0.0	0.0	0.0	0.0	26.1
II	8	75.0	25.0	0.0	0.0	0.0	0.0	0.0	0.0	0.0	34.8
III	9	44.4	55.6	0.0	0.0	0.0	0.0	0.0	0.0	0.0	39.1
Total	23	52.2	39.1	8.7	0.0	0.0	0.0	0.0	0.0	0.0	100.0

#### C. Intensity and nature of landholding transfers of ‘free’ landholdings 1442–1456. Tertiles according to the value of right of tenure to landholdings in 1438.

Tertile	Landholdings with no transfer %	Number and intensity of landholding transfers								Total transfers	Nature of landholding transfers			
		1	2	3	4	5	6	7	8		average number of landholding transfers per landholding	intra-familial transfers %	migration	

											A	B	with widows	without widows	moving out %	moving in %
<b>I</b>	28.6	3	4	0	0	0	0	0	0	<b>7</b>	1.00	1.40	14.3	14.3	0.0	14.3
<b>II</b>	75.0	1	2	0	0	0	0	0	0	<b>3</b>	0.38	1.50	0.0	0.0	0.0	0.0
<b>III</b>	50.0	4	0	0	0	0	0	0	0	<b>4</b>	0.50	1.00	75.0	0.0	0.0	25.0
<b>Total</b>	<b>52.2</b>	8	6	0	0	0	0	0	0	<b>14</b>	<b>0.61</b>	<b>1.27</b>	<b>28.6</b>	<b>7.1</b>	<b>0.0</b>	<b>14.3</b>

*D. Intensity and nature of landholding transfers of 'free' landholdings 1442–1456. Tertiles according to the value of livestock in 1438.*

Tertile	Landholdings with no transfer %	Number and intensity of landholding transfers									Nature of landholding transfers					
		1	2	3	4	5	6	7	8	Total transfers	average number of landholding transfers per landholding		intra-familial transfers %		migration	
											A	B	with widows	without widows	moving out %	moving in %
<b>I</b>	33.3	2	4	0	0	0	0	0	0	<b>6</b>	1.00	1.50	0.0	0.0	0.0	16.7
<b>II</b>	75.0	2	0	0	0	0	0	0	0	<b>2</b>	0.25	1.00	50.0	0.0	0.0	0.0
<b>III</b>	44.4	5	0	0	0	0	0	0	0	<b>5</b>	0.56	1.00	40.0	20.0	0.0	20.0
<b>Total</b>	<b>52.2</b>	9	4	0	0	0	0	0	0	<b>13</b>	<b>0.57</b>	<b>1.18</b>	<b>23.1</b>	<b>7.7</b>	<b>0.0</b>	<b>15.4</b>

## Appendix 19.6.

### Landholding transfers in the Cheb city state between 1442 and 1456.

Cheb city state as a whole. Assessed according to quintiles for 1456.

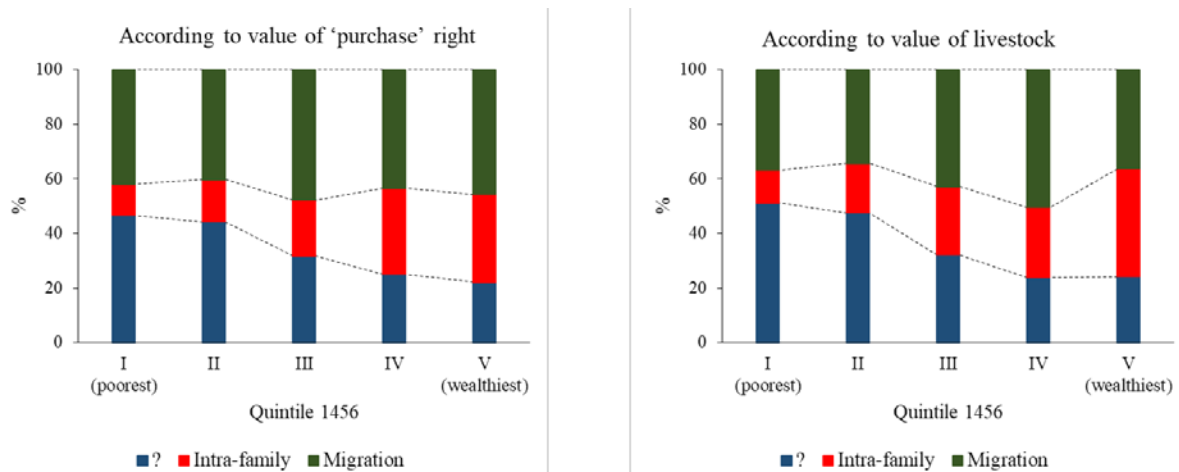
According to:

Ar Cheb, book 1067, *Klosterbuch 1438*; book 1084, *Klosterbuch (Schätzungsbuch) 1456*.

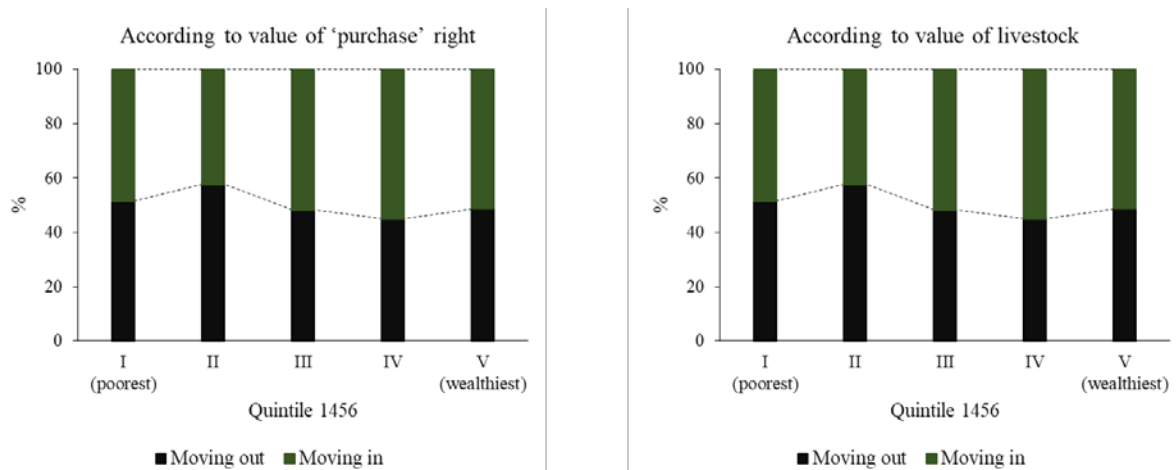
Cf. Klír, et al., *Knihy*, 284–423, 437–532.

*Cf. appendix 19.7a–e.*

#### A. Nature of landholding transfers.



#### B. Nature of migration of tenants.



## Appendix 19.7.

### ‘Subject’ landholding transfers in the Cheb city state between 1442 and 1456.

Cheb city state as a whole. Assessed according to quintiles for 1456.

According to:

Ar Cheb, book 1067, *Klosterbuch 1438*; book 1084, *Klosterbuch (Schätzungsbuch) 1456*. Cf. Klír, et al., *Knihy*, 284–423, 437–532.

#### A. Distribution of number of transfers for landholdings 1442–1456. Quintiles according to the monetary value of ‘purchase’ right in 1456.

Quintile	Landholdings	Proportion of landholdings with a certain number of landholding transfers									Total %
		0 (continuity)	1	2	3	4	5	6	7	8	
I (poorest)	124	31.5	29.8	25.0	9.7	3.2	0.0	0.8	0.0	0.0	19.6
II	124	42.7	28.2	19.4	4.8	2.4	1.6	0.8	0.0	0.0	19.6
III	128	41.4	36.7	14.8	3.9	2.3	0.8	0.0	0.0	0.0	20.3
IV	128	55.5	25.8	13.3	4.7	0.0	0.0	0.0	0.8	0.0	20.3
V (wealthiest)	129	53.5	34.9	7.8	3.1	0.8	0.0	0.0	0.0	0.0	20.4
<b>Total</b>	<b>632</b>	<b>45.1</b>	<b>31.2</b>	<b>16.0</b>	<b>5.2</b>	<b>1.7</b>	<b>0.5</b>	<b>0.3</b>	<b>0.0</b>	<b>0.0</b>	<b>100.0</b>

Note: Cf. fig. 19.5.

#### B. Distribution of the number of transfers for landholdings 1442–1456. Quintiles according to the monetary value of livestock in 1456.

Quintile	Landholdings	Proportion of landholdings with a certain number of landholding transfers									Total %
		0 (continuity)	1	2	3	4	5	6	7	8	
I (poorest)	113	25.7	31.0	25.7	10.6	4.4	0.9	0.9	0.0	0.9	20.0
II	118	39.8	22.9	22.9	11.9	1.7	0.0	0.8	0.0	0.0	20.9
III	117	46.2	30.8	16.2	5.1	1.7	0.0	0.0	0.0	0.0	20.7
IV	114	45.6	29.8	18.4	3.5	1.8	0.9	0.0	0.0	0.0	20.2
V (wealthiest)	103	58.3	30.1	9.7	1.0	1.0	0.0	0.0	0.0	0.0	18.2
<b>Total</b>	<b>565</b>	<b>42.8</b>	<b>28.8</b>	<b>18.8</b>	<b>6.5</b>	<b>2.1</b>	<b>0.4</b>	<b>0.4</b>	<b>0.0</b>	<b>0.2</b>	<b>100.0</b>

Note: Cf. fig. 19.5.

C. Intensity and nature of landholding transfers 1442–1456. Quintiles according to the monetary value of ‘purchase’ right in 1456.

Quintile	Landholdings with no transfer %	Proportion and intensity of landholding transfers %								Total transfers	Nature of landholding transfers					
		1	2	3	4	5	6	7	8		average number of landholding transfers per landholding		intra-familial transfers %		migration	
											A	B	with widows	without widows	moving out %	moving in %
I	31.5	29.8	25.0	9.7	3.2	0.0	0.8	0.0	0.0	157	1.27	1.85	11.5	6.4	21.7	20.4
II	42.7	28.2	19.4	4.8	2.4	1.6	0.8	0.0	0.0	129	1.04	1.82	15.5	10.9	23.3	17.1
III	41.4	36.7	14.8	3.9	2.3	0.8	0.0	0.0	0.0	117	0.91	1.56	20.5	15.4	23.1	24.8
IV	55.5	25.8	13.3	4.7	0.0	0.0	0.0	0.8	0.0	92	0.72	1.61	31.5	21.7	19.6	23.9
V	53.5	34.9	7.8	3.1	0.8	0.0	0.0	0.0	0.0	81	0.63	1.35	32.1	24.7	22.2	23.5
Total	45.1	31.2	16.0	5.2	1.7	0.5	0.3	0.0	0.0	569	0.90	1.64	20.2	14.1	22.3	21.8

Note: Cf. fig. 19.6.–19.7.

D. Intensity and nature of landholding transfers 1442–1456. Quintiles according to the monetary value of livestock in 1456.

Quintile	Landholdings without transfers %	Number of transfers								Total	Nature of transfers					
		1	2	3	4	5	6	7	8		average number of transfers to one landholding		intra-family transfers %		migration	
											A	B	with widows	without widows	moving out %	moving in %
I	25.7	35	58	36	20	5	6	0	8	168	1.49	2.00	11.9	8.3	22.0	14.9
II	39.8	27	54	42	8	0	6	0	0	137	1.16	1.93	18.2	10.2	13.1	21.2
III	46.2	36	38	18	8	0	0	0	0	100	0.85	1.59	25.0	20.0	26.0	17.0
IV	45.6	34	42	12	8	5	0	0	0	101	0.89	1.63	25.7	21.8	25.7	24.8
V	58.3	31	20	3	4	0	0	0	0	58	0.56	1.35	39.7	27.6	13.8	22.4
Total	42.8	163	212	111	48	10	12	0	8	564	1.00	1.75	20.2	14.4	20.4	19.3

Note: Cf. fig. 19.6., 19.8.

E. Nature of landholding transfers 1442–1456.

Quintile	‘purchase’ right %	Livestock %
----------	--------------------	-------------



	not specified	family	migration		share migration in		not specified	family	migration		share in geographical mobility	
			moving out	moving in	moving out	moving in			moving out	moving in	moving out	moving in
<b>I</b>	46.5	11.5	21.7	20.4	51.5	48.5	51.2	11.9	22.0	14.9	59.7	40.3
<b>II</b>	44.2	15.5	23.3	17.1	57.7	42.3	47.4	18.2	13.1	21.2	38.3	61.7
<b>III</b>	31.6	20.5	23.1	24.8	48.2	51.8	32.0	25.0	26.0	17.0	60.5	39.5
<b>IV</b>	25.0	31.5	19.6	23.9	45.0	55.0	23.8	25.7	25.7	24.8	51.0	49.0
<b>V</b>	22.2	32.1	22.2	23.5	48.6	51.4	24.1	39.7	13.8	22.4	38.1	61.9
<b>Total</b>	<b>35.7</b>	<b>20.2</b>	<b>22.3</b>	<b>21.8</b>	<b>50.6</b>	<b>49.4</b>	<b>40.1</b>	<b>20.2</b>	<b>20.4</b>	<b>19.3</b>	<b>51.3</b>	<b>48.7</b>

Note: Cf. appendix 19.6.

## Appendix 19.8.

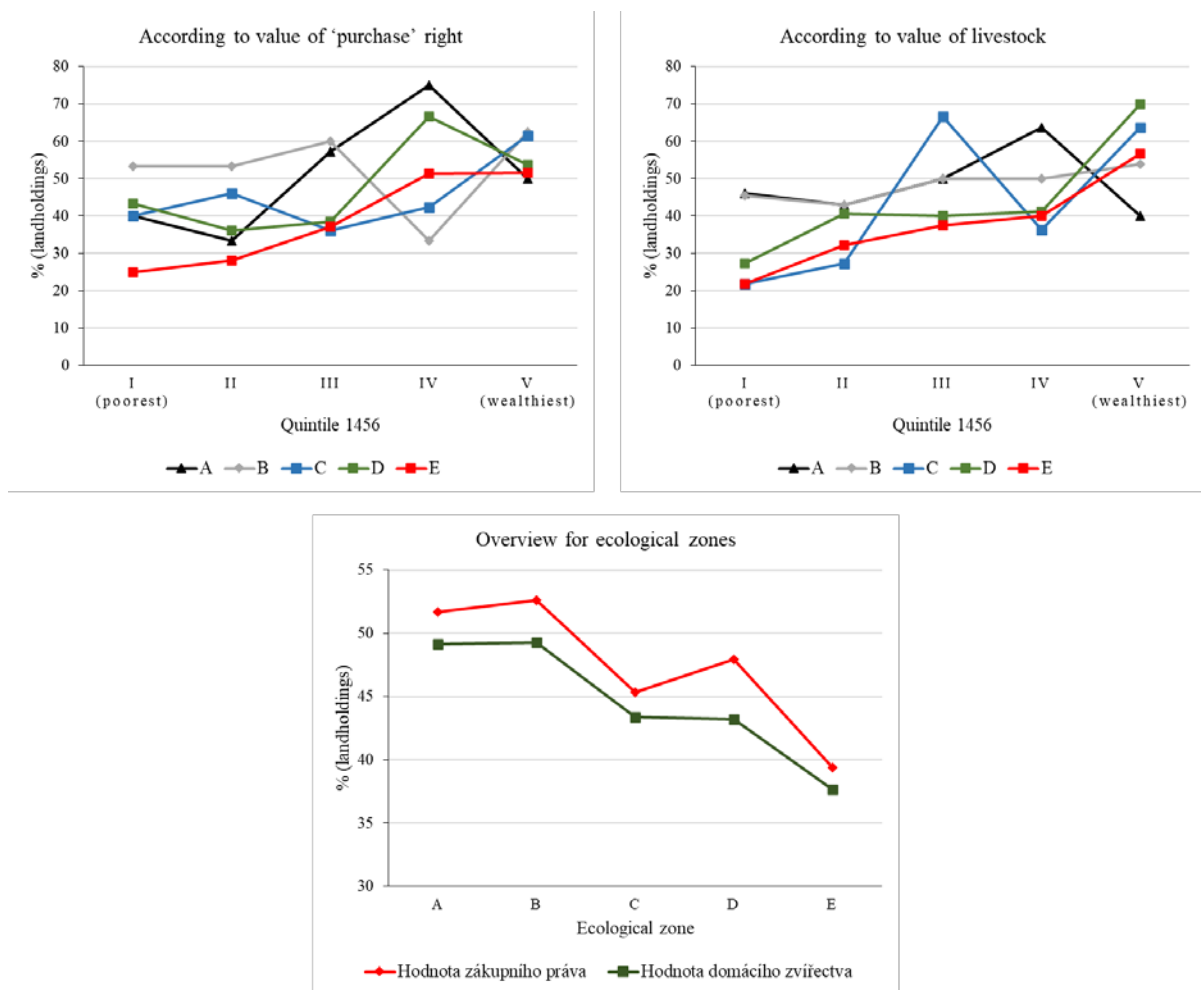
### ‘Subject’ landholding transfers in the Cheb city state between 1442 and 1456.

Cheb city state according to ecological zones. Assessed according to quintiles for 1456.

According to:

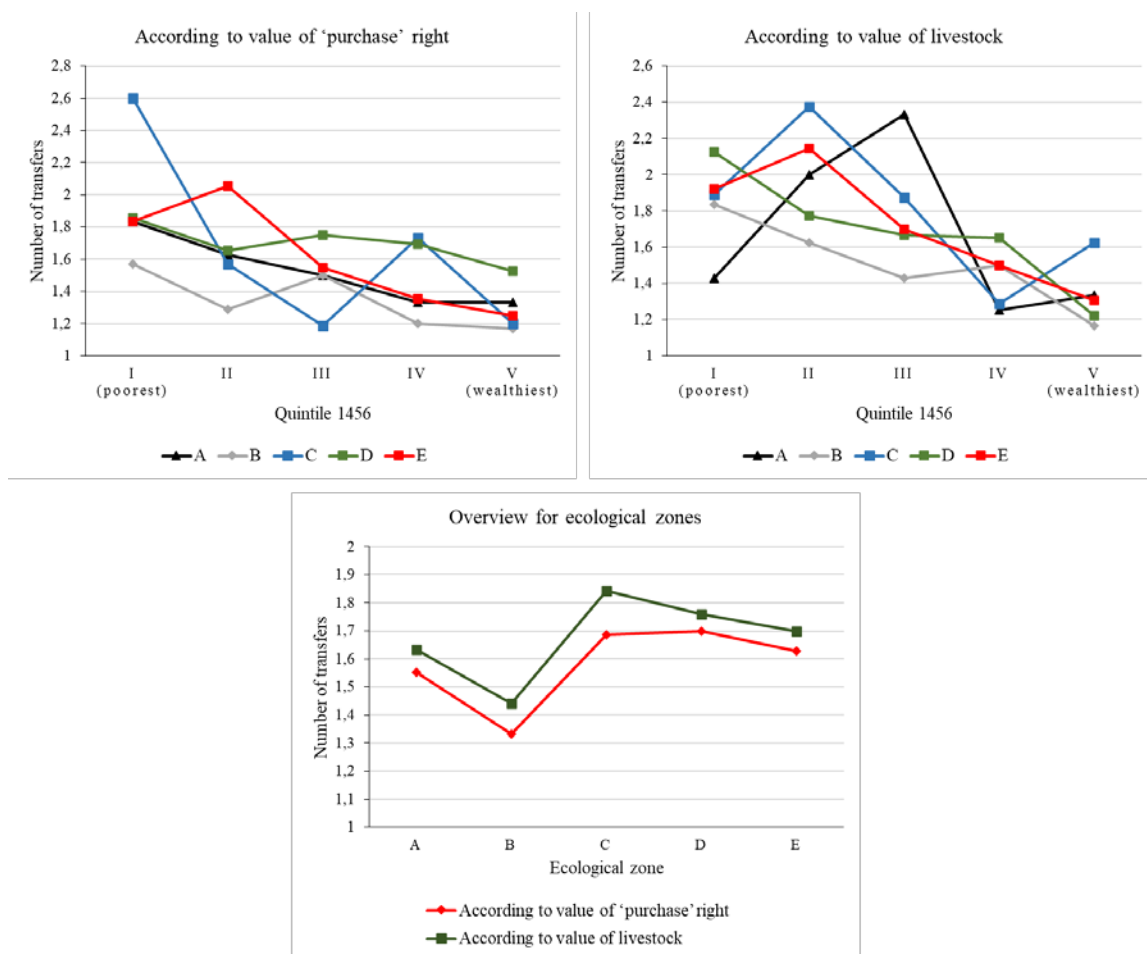
Ar Cheb, book 1067, *Klosteurbuch 1438*; book 1084, *Klosteurbuch (Schätzungsbuch) 1456*.  
Cf. Klír, et al., *Knihy*, 284–423, 437–532.

#### A. Continuity of tenants (FPSes) on landholdings between 1442 and 1456.



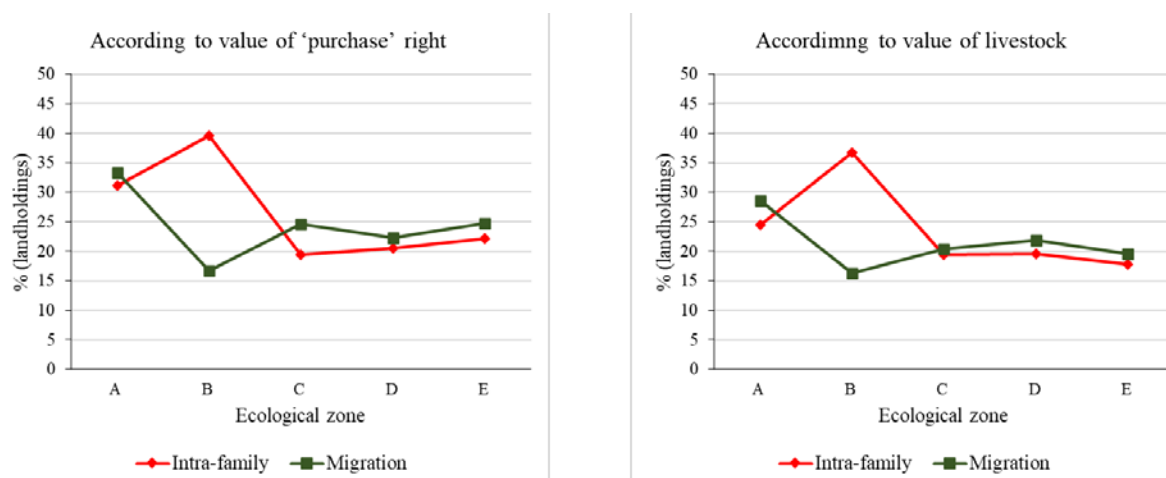
Note: Cf. appendix 19.9a–b; 19.9e.

**B. Average number of landholding transfers per landholding between 1442 and 1456.**



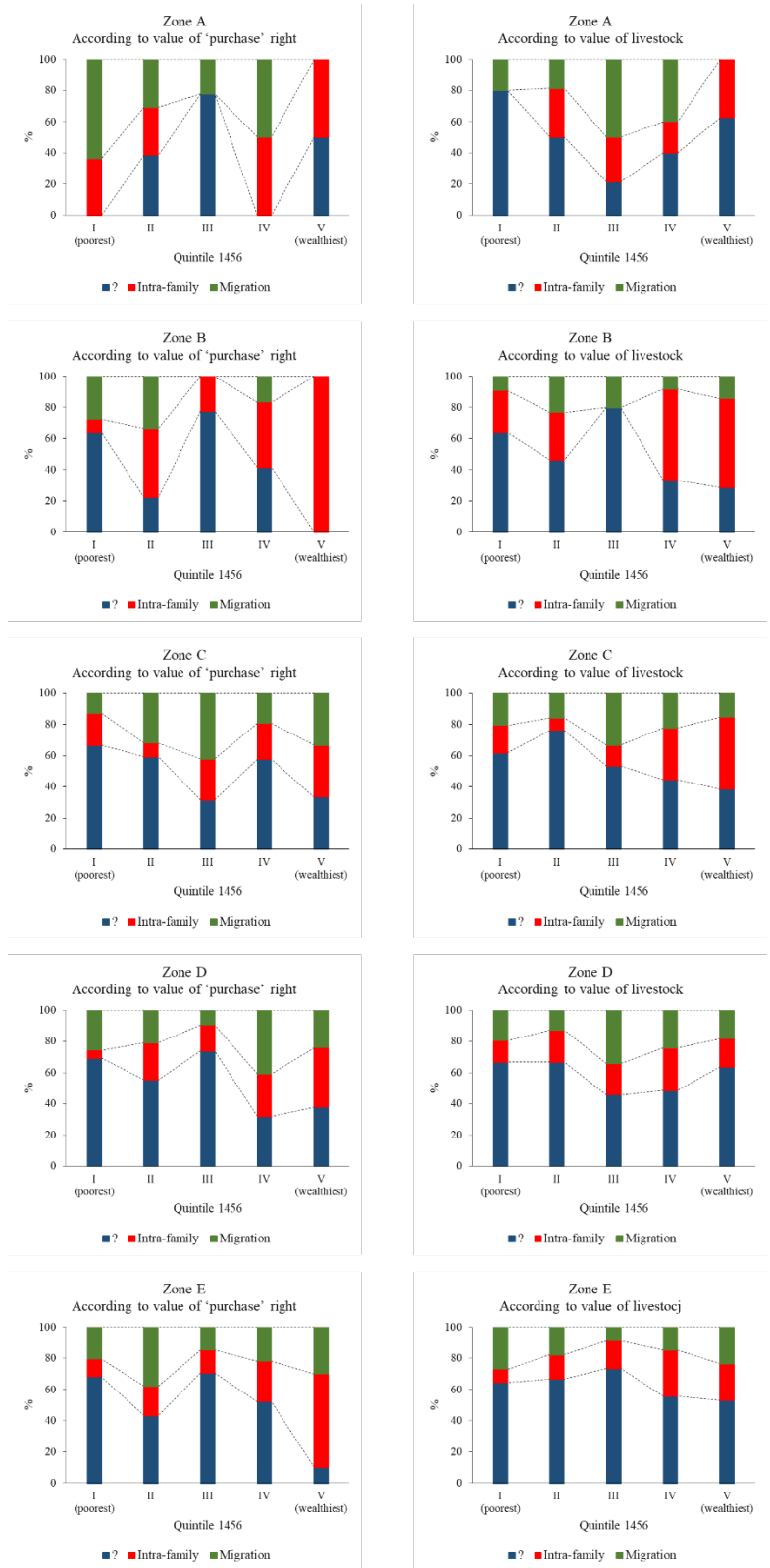
Note: Cf. appendix 19.9c-d; 19.9f.

**C. Nature of landholding transfers in the Cheb city state between 1442 and 1456. Cheb city state according to ecological zones. Average values for zones as a whole.**



Note: Cf. appendix 19.9h.

*D. Nature of landholding transfers between 1442 and 1456.*



*Cf. appendix 19.9g-i.*

## Appendix 19.9.

### ‘Subject’ landholding transfers in the Cheb city state between 1442 and 1456.

Cheb city state according to ecological zones. Assessed according to quintiles for 1456.

According to:

Ar Cheb, book 1067, *Klosterbuch 1438*; book 1084, *Klosterbuch (Schätzungsbuch) 1456*.

Cf. Klír, et al., *Knihy*, 284–423, 437–532.

#### A. Distribution of number of transfers for landholdings 1442–1456. Quintiles according to the value of ‘purchase’ right in 1456.

Quintile	Landholdings	Proportion of landholdings with a certain number of landholding transfers									Total %
		0 (continuity)	1	2	3	4	5	6	7	8	
<b>ZONE A:</b>											
<b>I (poorest)</b>	<b>10</b>	40.0	20.0	30.0	10.0	0.0	0.0	0.0	0.0	0.0	<b>16.7</b>
<b>II</b>	<b>12</b>	33.3	33.3	25.0	8.3	0.0	0.0	0.0	0.0	0.0	<b>20.0</b>
<b>III</b>	<b>14</b>	57.1	28.6	7.1	7.1	0.0	0.0	0.0	0.0	0.0	<b>23.3</b>
<b>IV</b>	<b>12</b>	75.0	16.7	8.3	0.0	0.0	0.0	0.0	0.0	0.0	<b>20.0</b>
<b>V (wealthiest)</b>	<b>12</b>	50.0	33.3	16.7	0.0	0.0	0.0	0.0	0.0	0.0	<b>20.0</b>
<b>Total</b>	<b>60</b>	<b>51.7</b>	<b>26.7</b>	<b>16.7</b>	<b>5.0</b>	<b>0.0</b>	<b>0.0</b>	<b>0.0</b>	<b>0.0</b>	<b>0.0</b>	<b>100.0</b>
<b>ZONE B:</b>											
<b>I (poorest)</b>	<b>15</b>	53.3	20.0	26.7	0.0	0.0	0.0	0.0	0.0	0.0	<b>19.7</b>
<b>II</b>	<b>15</b>	53.3	33.3	13.3	0.0	0.0	0.0	0.0	0.0	0.0	<b>19.7</b>
<b>III</b>	<b>15</b>	60.0	26.7	6.7	6.7	0.0	0.0	0.0	0.0	0.0	<b>19.7</b>
<b>IV</b>	<b>15</b>	33.3	53.3	13.3	0.0	0.0	0.0	0.0	0.0	0.0	<b>19.7</b>
<b>V (wealthiest)</b>	<b>16</b>	62.5	31.3	6.3	0.0	0.0	0.0	0.0	0.0	0.0	<b>21.1</b>
<b>Total</b>	<b>76</b>	<b>52.6</b>	<b>32.9</b>	<b>13.2</b>	<b>1.3</b>	<b>0.0</b>	<b>0.0</b>	<b>0.0</b>	<b>0.0</b>	<b>0.0</b>	<b>100.0</b>
<b>ZONE C:</b>											
<b>I (poorest)</b>	<b>25</b>	40.0	20.0	16.0	8.0	8.0	0.0	8.0	0.0	0.0	<b>19.5</b>
<b>II</b>	<b>26</b>	46.2	34.6	11.5	3.8	3.8	0.0	0.0	0.0	0.0	<b>20.3</b>
<b>III</b>	<b>25</b>	36.0	52.0	12.0	0.0	0.0	0.0	0.0	0.0	0.0	<b>19.5</b>
<b>IV</b>	<b>26</b>	42.3	23.1	26.9	7.7	0.0	0.0	0.0	0.0	0.0	<b>20.3</b>
<b>V (wealthiest)</b>	<b>26</b>	61.5	30.8	7.7	0.0	0.0	0.0	0.0	0.0	0.0	<b>20.3</b>
<b>Total</b>	<b>128</b>	<b>45.3</b>	<b>32.0</b>	<b>14.8</b>	<b>3.9</b>	<b>2.3</b>	<b>0.0</b>	<b>1.6</b>	<b>0.0</b>	<b>0.0</b>	<b>100.0</b>

<b>ZONE D:</b>											
<b>I (poorest)</b>	<b>37</b>	43.2	29.7	13.5	5.4	8.1	0.0	0.0	0.0	0.0	<b>19.3</b>
<b>II</b>	<b>36</b>	36.1	33.3	19.4	11.1	0.0	0.0	0.0	0.0	0.0	<b>18.8</b>
<b>III</b>	<b>39</b>	38.5	28.2	25.6	2.6	5.1	0.0	0.0	0.0	0.0	<b>20.3</b>
<b>IV</b>	<b>39</b>	66.7	15.4	12.8	5.1	0.0	0.0	0.0	0.0	0.0	<b>20.3</b>
<b>V (wealthiest)</b>	<b>41</b>	53.7	31.7	7.3	4.9	2.4	0.0	0.0	0.0	0.0	<b>21.4</b>
<b>Total</b>	<b>192</b>	<b>47.9</b>	<b>27.6</b>	<b>15.6</b>	<b>5.7</b>	<b>3.1</b>	<b>0.0</b>	<b>0.0</b>	<b>0.0</b>	<b>0.0</b>	<b>100.0</b>
<b>ZONE E:</b>											
<b>I (poorest)</b>	<b>32</b>	25.0	28.1	31.3	15.6	0.0	0.0	0.0	0.0	0.0	<b>20.0</b>
<b>II</b>	<b>25</b>	28.0	16.0	40.0	12.0	4.0	0.0	0.0	0.0	0.0	<b>15.6</b>
<b>III</b>	<b>35</b>	37.1	37.1	22.9	0.0	0.0	2.9	0.0	0.0	0.0	<b>21.9</b>
<b>IV</b>	<b>35</b>	51.4	37.1	5.7	5.7	0.0	0.0	0.0	0.0	0.0	<b>21.9</b>
<b>V (wealthiest)</b>	<b>33</b>	51.5	36.4	12.1	0.0	0.0	0.0	0.0	0.0	0.0	<b>20.6</b>
<b>Total</b>	<b>160</b>	<b>39.4</b>	<b>31.9</b>	<b>21.3</b>	<b>6.3</b>	<b>0.6</b>	<b>0.6</b>	<b>0.0</b>	<b>0.0</b>	<b>0.0</b>	<b>100.0</b>

Note: Cf. appendix 19.8a.

**B. Distribution of the number of transfers for landholdings 1442–1456. Quintiles according to the value of livestock in 1456.**

Quintile	Landholdings	Proportion of landholdings with a certain number of landholding transfers									Total %
		0 (continuity)	1	2	3	4	5	6	7	8	
<b>ZONE A:</b>											
<b>I (poorest)</b>	<b>13</b>	46.2	30.8	23.1	0.0	0.0	0.0	0.0	0.0	0.0	<b>22.0</b>
<b>II</b>	<b>14</b>	42.9	21.4	21.4	7.1	7.1	0.0	0.0	0.0	0.0	<b>23.7</b>
<b>III</b>	<b>12</b>	50.0	16.7	16.7	8.3	0.0	8.3	0.0	0.0	0.0	<b>20.3</b>
<b>IV</b>	<b>11</b>	63.6	27.3	9.1	0.0	0.0	0.0	0.0	0.0	0.0	<b>18.6</b>
<b>V (wealthiest)</b>	<b>10</b>	40.0	40.0	20.0	0.0	0.0	0.0	0.0	0.0	0.0	<b>16.9</b>
<b>Total</b>	<b>59</b>	<b>49.2</b>	<b>27.1</b>	<b>18.6</b>	<b>3.4</b>	<b>0.0</b>	<b>1.7</b>	<b>0.0</b>	<b>0.0</b>	<b>0.0</b>	<b>100.0</b>
<b>ZONE B:</b>											
<b>I (poorest)</b>	<b>11</b>	45.5	9.1	45.5	0.0	0.0	0.0	0.0	0.0	0.0	<b>16.4</b>
<b>II</b>	<b>14</b>	42.9	28.6	21.4	7.1	0.0	0.0	0.0	0.0	0.0	<b>20.9</b>
<b>III</b>	<b>14</b>	50.0	42.9	0.0	0.0	7.1	0.0	0.0	0.0	0.0	<b>20.9</b>
<b>IV</b>	<b>16</b>	50.0	25.0	25.0	0.0	0.0	0.0	0.0	0.0	0.0	<b>23.9</b>
<b>V (wealthiest)</b>	<b>13</b>	53.8	38.5	7.7	0.0	0.0	0.0	0.0	0.0	0.0	<b>19.4</b>
<b>Total</b>	<b>67</b>	<b>49.3</b>	<b>29.9</b>	<b>19.4</b>	<b>1.5</b>	<b>0.0</b>	<b>0.0</b>	<b>0.0</b>	<b>0.0</b>	<b>0.0</b>	<b>100.0</b>
<b>ZONE C:</b>											
<b>I (poorest)</b>	<b>23</b>	21.7	43.5	17.4	8.7	4.3	0.0	4.3	0.0	0.0	<b>20.4</b>

<b>II</b>	<b>22</b>	27.3	9.1	45.5	9.1	4.5	0.0	4.5	0.0	0.0	<b>19.5</b>
<b>III</b>	<b>24</b>	66.7	16.7	4.2	12.5	0.0	0.0	0.0	0.0	0.0	<b>21.2</b>
<b>IV</b>	<b>22</b>	36.4	45.5	18.2	0.0	0.0	0.0	0.0	0.0	0.0	<b>19.5</b>
<b>V (wealthiest)</b>	<b>22</b>	63.6	22.7	9.1	0.0	4.5	0.0	0.0	0.0	0.0	<b>19.5</b>
<b>Total</b>	<b>113</b>	<b>43.4</b>	<b>27.4</b>	<b>18.6</b>	<b>6.2</b>	<b>2.7</b>	<b>0.0</b>	<b>1.8</b>	<b>0.0</b>	<b>0.0</b>	<b>100.0</b>
<b>ZONE D:</b>											
<b>I (poorest)</b>	<b>33</b>	27.3	27.3	21.2	12.1	12.1	0.0	0.0	0.0	0.0	<b>19.5</b>
<b>II</b>	<b>37</b>	40.5	29.7	13.5	16.2	0.0	0.0	0.0	0.0	0.0	<b>21.9</b>
<b>III</b>	<b>35</b>	40.0	28.6	25.7	2.9	2.9	0.0	0.0	0.0	0.0	<b>20.7</b>
<b>IV</b>	<b>34</b>	41.2	29.4	20.6	8.8	0.0	0.0	0.0	0.0	0.0	<b>20.1</b>
<b>V (wealthiest)</b>	<b>30</b>	70.0	26.7	0.0	3.3	0.0	0.0	0.0	0.0	0.0	<b>17.8</b>
<b>Total</b>	<b>169</b>	<b>43.2</b>	<b>28.4</b>	<b>16.6</b>	<b>8.9</b>	<b>3.0</b>	<b>0.0</b>	<b>0.0</b>	<b>0.0</b>	<b>0.0</b>	<b>100.0</b>
<b>ZONE E:</b>											
<b>I (poorest)</b>	<b>32</b>	21.9	37.5	25.0	12.5	0.0	0.0	0.0	0.0	3.1	<b>20.8</b>
<b>II</b>	<b>31</b>	32.3	22.6	22.6	16.1	3.2	3.2	0.0	0.0	0.0	<b>20.1</b>
<b>III</b>	<b>32</b>	37.5	28.1	25.0	9.4	0.0	0.0	0.0	0.0	0.0	<b>20.8</b>
<b>IV</b>	<b>30</b>	40.0	36.7	20.0	0.0	3.3	0.0	0.0	0.0	0.0	<b>19.5</b>
<b>V (wealthiest)</b>	<b>30</b>	56.7	30.0	13.3	0.0	0.0	0.0	0.0	0.0	0.0	<b>19.5</b>
<b>Total</b>	<b>154</b>	<b>37.7</b>	<b>31.2</b>	<b>21.4</b>	<b>7.8</b>	<b>1.3</b>	<b>0.6</b>	<b>0.0</b>	<b>0.0</b>	<b>0.0</b>	<b>100.0</b>

Note: Cf. appendix 19.8a.

C. Intensity and nature of landholding transfers 1442–1456. Quintiles according to the value of ‘purchase’ right in 1456.

Quintile	Landholdings without transfers %	Number of transfers								Total	Nature of transfers						
		1	2	3	4	5	6	7	8		average number of transfers to one landholding		intra-family transfers %		migration		
											A	B	with widows	without widows	moving out %	moving in %	
<b>ZONE A:</b>																	
<b>I</b>	40.0	2	6	3	0	0	0	0	0	<b>11</b>	1.10	1.83	45.5	36.4	63.6	36.4	
<b>II</b>	33.3	4	6	3	0	0	0	0	0	<b>13</b>	1.08	1.63	30.8	30.8	30.8	46.2	
<b>III</b>	57.1	4	2	3	0	0	0	0	0	<b>9</b>	0.64	1.50	0.0	0.0	22.2	55.6	
<b>IV</b>	75.0	2	2	0	0	0	0	0	0	<b>4</b>	0.33	1.33	50.0	50.0	50.0	25.0	
<b>V</b>	50.0	4	4	0	0	0	0	0	0	<b>8</b>	0.67	1.33	50.0	37.5	0.0	37.5	
<b>Total</b>	<b>51.7</b>	16	20	9	0	0	0	0	0	<b>45</b>	<b>0.75</b>	<b>1.55</b>	<b>31.1</b>	<b>28.9</b>	<b>33.3</b>	<b>42.2</b>	
<b>ZONE B:</b>																	
<b>I</b>	53.3	3	8	0	0	0	0	0	0	<b>11</b>	0.73	1.57	9.1	0.0	27.3	18.2	
<b>II</b>	53.3	5	4	0	0	0	0	0	0	<b>9</b>	0.60	1.29	44.4	33.3	33.3	22.2	
<b>III</b>	60.0	4	2	3	0	0	0	0	0	<b>9</b>	0.60	1.50	22.2	22.2	0.0	33.3	

IV	33.3	8	4	0	0	0	0	0	0	12	0.80	1.20	41.7	33.3	16.7	33.3
V	62.5	5	2	0	0	0	0	0	0	7	0.44	1.17	100.0	57.1	0.0	14.3
<b>Total</b>	<b>52.6</b>	<b>25</b>	<b>20</b>	<b>3</b>	<b>0</b>	<b>0</b>	<b>0</b>	<b>0</b>	<b>0</b>	<b>48</b>	<b>0.63</b>	<b>1.33</b>	<b>39.6</b>	<b>27.1</b>	<b>16.7</b>	<b>25.0</b>
<b>ZONE C:</b>																
I	40.0	5	8	6	8	0	12	0	0	39	1.56	2.60	20.5	15.4	12.8	7.7
II	46.2	9	6	3	4	0	0	0	0	22	0.85	1.57	9.1	4.5	31.8	31.8
III	36.0	13	6	0	0	0	0	0	0	19	0.76	1.19	26.3	21.1	42.1	26.3
IV	42.3	6	14	6	0	0	0	0	0	26	1.00	1.73	23.1	19.2	19.2	15.4
V	61.5	8	4	0	0	0	0	0	0	12	0.46	1.20	33.3	25.0	33.3	0.0
<b>Total</b>	<b>45.3</b>	<b>41</b>	<b>38</b>	<b>15</b>	<b>12</b>	<b>0</b>	<b>12</b>	<b>0</b>	<b>0</b>	<b>118</b>	<b>0.92</b>	<b>1.69</b>	<b>19.5</b>	<b>14.4</b>	<b>24.6</b>	<b>16.1</b>
<b>ZONE D:</b>																
I	43.2	11	10	6	12	0	0	0	0	39	1.05	1.86	5.1	2.6	25.6	25.6
II	36.1	12	14	12	0	0	0	0	0	38	1.06	1.65	23.7	18.4	21.1	23.7
III	38.5	11	20	3	8	0	0	0	0	42	1.08	1.75	16.7	11.9	9.5	21.4
IV	66.7	6	10	6	0	0	0	0	0	22	0.56	1.69	27.3	22.7	40.9	22.7
V	53.7	13	6	6	4	0	0	0	0	29	0.71	1.53	37.9	34.5	24.1	27.6
<b>Total</b>	<b>47.9</b>	<b>53</b>	<b>60</b>	<b>33</b>	<b>24</b>	<b>0</b>	<b>0</b>	<b>0</b>	<b>0</b>	<b>170</b>	<b>0.89</b>	<b>1.70</b>	<b>20.6</b>	<b>16.5</b>	<b>22.4</b>	<b>24.1</b>
<b>ZONE E:</b>																
I	25.0	9	20	15	0	0	0	0	0	44	1.38	1.83	11.4	9.1	20.5	18.2
II	28.0	4	20	9	4	0	0	0	0	37	1.48	2.06	18.9	13.5	37.8	24.3
III	37.1	13	16	0	0	5	0	0	0	34	0.97	1.55	14.7	11.8	14.7	8.8
IV	51.4	13	4	6	0	0	0	0	0	23	0.66	1.35	26.1	13.0	21.7	21.7
V	51.5	12	8	0	0	0	0	0	0	20	0.61	1.25	60.0	40.0	30.0	30.0
<b>Total</b>	<b>39.4</b>	<b>51</b>	<b>68</b>	<b>30</b>	<b>4</b>	<b>5</b>	<b>0</b>	<b>0</b>	<b>0</b>	<b>158</b>	<b>0.99</b>	<b>1.63</b>	<b>22.2</b>	<b>15.2</b>	<b>24.7</b>	<b>19.6</b>

Note: Cf. appendix 19.8b.

*D. Intensity and nature of landholding transfers 1442–1456. Quintiles according to the value of livestock in 1456.*

Quintile	Landholdings without transfers %	Number of transfers								Total	Nature of transfers					
		1	2	3	4	5	6	7	8		average number of transfers to one landholding		intra-family transfers %		migration	
											A	B	with widows	without widows	moving out %	moving in %
<b>ZONE A:</b>																
I	46.2	4	6	0	0	0	0	0	0	10	0.77	1.43	0.0	0.0	20.0	40.0
II	42.9	3	6	3	4	0	0	0	0	16	1.14	2.00	31.3	25.0	18.8	18.8
III	50.0	2	4	3	0	5	0	0	0	14	1.17	2.33	28.6	28.6	50.0	42.9
IV	63.6	3	2	0	0	0	0	0	0	5	0.45	1.25	20.0	0.0	40.0	60.0
V	40.0	4	4	0	0	0	0	0	0	8	0.80	1.33	37.5	37.5	0.0	25.0
<b>Total</b>	<b>49.2</b>	<b>16</b>	<b>22</b>	<b>6</b>	<b>0</b>	<b>5</b>	<b>0</b>	<b>0</b>	<b>0</b>	<b>49</b>	<b>0.83</b>	<b>1.63</b>	<b>24.5</b>	<b>22.4</b>	<b>28.6</b>	<b>36.7</b>
<b>ZONE B:</b>																
I	45.5	1	10	0	0	0	0	0	0	11	1.00	1.83	27.3	18.2	9.1	27.3



<b>II</b>	42.9	4	6	3	0	0	0	0	0	<b>13</b>	0.93	1.63	30.8	30.8	23.1	15.4
<b>III</b>	50.0	6	0	0	4	0	0	0	0	<b>10</b>	0.71	1.43	0.0	0.0	20.0	30.0
<b>IV</b>	50.0	4	8	0	0	0	0	0	0	<b>12</b>	0.75	1.50	58.3	16.7	8.3	8.3
<b>V</b>	53.8	5	2	0	0	0	0	0	0	<b>7</b>	0.54	1.17	57.1	57.1	14.3	42.9
<b>Total</b>	<b>49.3</b>	<b>20</b>	<b>26</b>	<b>3</b>	<b>0</b>	<b>0</b>	<b>0</b>	<b>0</b>	<b>0</b>	<b>49</b>	<b>0.73</b>	<b>1.44</b>	<b>36.7</b>	<b>24.5</b>	<b>16.3</b>	<b>24.5</b>
<b>ZONE C:</b>																
<b>I</b>	21.7	10	8	6	4	0	6	0	0	<b>34</b>	1.48	1.89	17.6	17.6	20.6	8.8
<b>II</b>	27.3	2	20	6	4	0	6	0	0	<b>38</b>	1.73	2.38	7.9	2.6	15.8	18.4
<b>III</b>	66.7	4	2	9	0	0	0	0	0	<b>15</b>	0.63	1.88	13.3	13.3	33.3	20.0
<b>IV</b>	36.4	10	8	0	0	0	0	0	0	<b>18</b>	0.82	1.29	33.3	33.3	22.2	22.2
<b>V</b>	63.6	5	4	0	4	0	0	0	0	<b>13</b>	0.59	1.63	46.2	23.1	15.4	7.7
<b>Total</b>	<b>43.4</b>	<b>31</b>	<b>42</b>	<b>21</b>	<b>12</b>	<b>0</b>	<b>12</b>	<b>0</b>	<b>0</b>	<b>118</b>	<b>1.04</b>	<b>1.84</b>	<b>19.5</b>	<b>15.3</b>	<b>20.3</b>	<b>15.3</b>
<b>ZONE D:</b>																
<b>I</b>	27.3	9	14	12	16	0	0	0	0	<b>51</b>	1.55	2.13	13.7	9.8	19.6	15.7
<b>II</b>	40.5	11	10	18	0	0	0	0	0	<b>39</b>	1.05	1.77	20.5	12.8	12.8	30.8
<b>III</b>	40.0	10	18	3	4	0	0	0	0	<b>35</b>	1.00	1.67	20.0	20.0	34.3	22.9
<b>IV</b>	41.2	10	14	9	0	0	0	0	0	<b>33</b>	0.97	1.65	27.3	24.2	24.2	18.2
<b>V</b>	70.0	8	0	3	0	0	0	0	0	<b>11</b>	0.37	1.22	18.2	18.2	18.2	27.3
<b>Total</b>	<b>43.2</b>	<b>48</b>	<b>56</b>	<b>45</b>	<b>20</b>	<b>0</b>	<b>0</b>	<b>0</b>	<b>0</b>	<b>169</b>	<b>1.00</b>	<b>1.76</b>	<b>19.5</b>	<b>16.0</b>	<b>21.9</b>	<b>21.9</b>
<b>ZONE E:</b>																
<b>I</b>	21.9	12	16	12	0	0	0	0	8	<b>48</b>	1.50	1.92	8.3	4.2	27.1	18.8
<b>II</b>	32.3	7	14	15	4	5	0	0	0	<b>45</b>	1.45	2.14	15.6	6.7	17.8	13.3
<b>III</b>	37.5	9	16	9	0	0	0	0	0	<b>34</b>	1.06	1.70	17.6	14.7	8.8	11.8
<b>IV</b>	40.0	11	12	0	4	0	0	0	0	<b>27</b>	0.90	1.50	29.6	14.8	14.8	11.1
<b>V</b>	56.7	9	8	0	0	0	0	0	0	<b>17</b>	0.57	1.31	23.5	23.5	23.5	29.4
<b>Total</b>	<b>37.7</b>	<b>48</b>	<b>66</b>	<b>36</b>	<b>8</b>	<b>5</b>	<b>0</b>	<b>0</b>	<b>0</b>	<b>163</b>	<b>1.06</b>	<b>1.70</b>	<b>17.8</b>	<b>11.0</b>	<b>19.6</b>	<b>16.6</b>

Note: Cf. appendix 19.8b.

E. Proportion of landholdings with continuous FPSes according to quintiles according to monetary values in 1456.

Quintile	Value of 'purchase' right %					Value of livestock %				
	A	B	C	D	E	A	B	C	D	E
<b>I (poorest)</b>	40.0	53.3	40.0	43.2	25.0	46.2	45.5	21.7	27.3	21.9
<b>II</b>	33.3	53.3	46.2	36.1	28.0	42.9	42.9	27.3	40.5	32.3
<b>III</b>	57.1	60.0	36.0	38.5	37.1	50.0	50.0	66.7	40.0	37.5
<b>IV</b>	75.0	33.3	42.3	66.7	51.4	63.6	50.0	36.4	41.2	40.0
<b>V (wealthiest)</b>	50.0	62.5	61.5	53.7	51.5	40.0	53.8	63.6	70.0	56.7
<b>Total</b>	<b>51.7</b>	<b>52.6</b>	<b>45.3</b>	<b>47.9</b>	<b>39.4</b>	<b>49.2</b>	<b>49.3</b>	<b>43.4</b>	<b>43.2</b>	<b>37.7</b>

Note: Cf. fig. 19.9.

*F. Average number of landholding transfers per one landholding which changed tenant at least once, according to quintiles according to monetary values in 1456.*

Quintile	Value of 'purchase' right					Value of livestock				
	A	B	C	D	E	A	B	C	D	E
<b>I (poorest)</b>	1.83	1.57	2.60	1.86	1.83	1.43	1.83	1.89	2.13	1.92
<b>II</b>	1.63	1.29	1.57	1.65	2.06	2.00	1.63	2.38	1.77	2.14
<b>III</b>	1.50	1.50	1.19	1.75	1.55	2.33	1.43	1.88	1.67	1.70
<b>IV</b>	1.33	1.20	1.73	1.69	1.35	1.25	1.50	1.29	1.65	1.50
<b>V (wealthiest)</b>	1.33	1.17	1.20	1.53	1.25	1.33	1.17	1.63	1.22	1.31
<b>Total</b>	<b>1.55</b>	<b>1.33</b>	<b>1.69</b>	<b>1.70</b>	<b>1.63</b>	<b>1.63</b>	<b>1.44</b>	<b>1.84</b>	<b>1.76</b>	<b>1.70</b>

*Note: Cf. appendix 19.8b.*

*G. Nature of landholding transfers 1442–1456.*

Quintile	'purchase' right %						Livestock %					
	not specified	family	migration		share in migration		not specified	family	migration		share in migration	
			moving out	moving in	moving out	moving in			moving out	moving in	moving out	moving in
<b>ZONE A:</b>												
<b>I</b>	0.0	36.4	63.6	36.4	63.6	36.4	80.0	0.0	20.0	40.0	33.3	66.7
<b>II</b>	38.5	30.8	30.8	46.2	40.0	60.0	50.0	31.3	18.8	18.8	50.0	50.0
<b>III</b>	77.8	0.0	22.2	55.6	28.6	71.4	21.4	28.6	50.0	42.9	53.8	46.2
<b>IV</b>	0.0	50.0	50.0	25.0	66.7	33.3	40.0	20.0	40.0	60.0	40.0	60.0
<b>V</b>	50.0	50.0	0.0	37.5	0.0	100.0	62.5	37.5	0.0	25.0	0.0	100.0
<b>Total</b>	35.6	<b>31.1</b>	<b>33.3</b>	<b>42.2</b>	<b>44.1</b>	<b>55.9</b>	46.9	<b>24.5</b>	<b>28.6</b>	<b>36.7</b>	<b>43.8</b>	<b>56.3</b>
<b>ZONE B:</b>												
<b>I</b>	63.6	9.1	27.3	18.2	60.0	40.0	63.6	27.3	9.1	27.3	25.0	75.0
<b>II</b>	22.2	44.4	33.3	22.2	60.0	40.0	46.2	30.8	23.1	15.4	60.0	40.0
<b>III</b>	77.8	22.2	0.0	33.3	0.0	100.0	80.0	0.0	20.0	30.0	40.0	60.0
<b>IV</b>	41.7	41.7	16.7	33.3	33.3	66.7	33.3	58.3	8.3	8.3	50.0	50.0
<b>V</b>	0.0	100.0	0.0	14.3	0.0	100.0	28.6	57.1	14.3	42.9	25.0	75.0
<b>Total</b>	43.8	<b>39.6</b>	<b>16.7</b>	<b>25.0</b>	<b>40.0</b>	<b>60.0</b>	46.9	<b>36.7</b>	<b>16.3</b>	<b>24.5</b>	<b>40.0</b>	<b>60.0</b>
<b>ZONE C:</b>												
<b>I</b>	66.7	20.5	12.8	7.7	62.5	37.5	61.8	17.6	20.6	8.8	70.0	30.0
<b>II</b>	59.1	9.1	31.8	31.8	50.0	50.0	76.3	7.9	15.8	18.4	46.2	53.8
<b>III</b>	31.6	26.3	42.1	26.3	61.5	38.5	53.3	13.3	33.3	20.0	62.5	37.5
<b>IV</b>	57.7	23.1	19.2	15.4	55.6	44.4	44.4	33.3	22.2	22.2	50.0	50.0
<b>V</b>	33.3	33.3	33.3	0.0	100.0	0.0	38.5	46.2	15.4	7.7	66.7	33.3

<b>Total</b>	55.9	<b>19.5</b>	<b>24.6</b>	<b>16.1</b>	<b>60.4</b>	<b>39.6</b>	60.2	<b>19.5</b>	<b>20.3</b>	<b>15.3</b>	<b>57.1</b>	<b>42.9</b>
<b>ZONE D:</b>												
<b>I</b>	69.2	5.1	25.6	25.6	50.0	50.0	66.7	13.7	19.6	15.7	55.6	44.4
<b>II</b>	55.3	23.7	21.1	23.7	47.1	52.9	66.7	20.5	12.8	30.8	29.4	70.6
<b>III</b>	73.8	16.7	9.5	21.4	30.8	69.2	45.7	20.0	34.3	22.9	60.0	40.0
<b>IV</b>	31.8	27.3	40.9	22.7	64.3	35.7	48.5	27.3	24.2	18.2	57.1	42.9
<b>V</b>	37.9	37.9	24.1	27.6	46.7	53.3	63.6	18.2	18.2	27.3	40.0	60.0
<b>Total</b>	57.1	<b>20.6</b>	<b>22.4</b>	<b>24.1</b>	<b>48.1</b>	<b>51.9</b>	58.6	<b>19.5</b>	<b>21.9</b>	<b>21.9</b>	<b>50.0</b>	<b>50.0</b>
<b>ZONE E:</b>												
<b>I</b>	68.2	11.4	20.5	18.2	52.9	47.1	64.6	8.3	27.1	18.8	59.1	40.9
<b>II</b>	43.2	18.9	37.8	24.3	60.9	39.1	66.7	15.6	17.8	13.3	57.1	42.9
<b>III</b>	70.6	14.7	14.7	8.8	62.5	37.5	73.5	17.6	8.8	11.8	42.9	57.1
<b>IV</b>	52.2	26.1	21.7	21.7	50.0	50.0	55.6	29.6	14.8	11.1	57.1	42.9
<b>V</b>	10.0	60.0	30.0	30.0	50.0	50.0	52.9	23.5	23.5	29.4	44.4	55.6
<b>Total</b>	53.2	<b>22.2</b>	<b>24.7</b>	<b>19.6</b>	<b>55.7</b>	<b>44.3</b>	62.6	<b>17.8</b>	<b>19.6</b>	<b>16.6</b>	<b>54.2</b>	<b>45.8</b>

Note: Cf. appendix 19.8d.

H. Nature of landholding transfers 1442–1456 according to the monetary value of ‘purchase’ right and livestock in 1456. Average values pro ecological zones.

Zone	According to the value of ‘purchase’ right			According to the value of livestock		
	not specified	family	moving out	not specified	family	moving out
A	–	31.1	33.3	–	24.5	28.6
B	–	39.6	16.7	–	36.7	16.3
C	–	19.5	24.6	–	19.5	20.3
D	–	20.6	22.4	–	19.5	21.9
E	–	22.2	24.7	–	17.8	19.6

Note: Cf. appendix 19.8d.

I. Nature of moving by tenants 1442–1456. Average values in 1456 for ecological zones.

	According to the value of ‘purchase’ right					According to the value of livestock				
	A	B	C	D	E	A	B	C	D	E
Moving out	44.1	40.0	60.4	48.1	55.7	43.8	40.0	57.1	50.0	54.2
Moving in	55.9	60.0	39.6	51.9	44.3	56.3	60.0	42.9	50.0	45.8

Note: Cf. appendix 19.8d.

## Appendix 19.10.

### Landholding transfers involving 'free' landholdings in the Cheb city state between 1442 and 1456.

Cheb city state as a whole. Assessed according to tertiles for 1456.

According to:

Ar Cheb, book 1067, *Klosteuerbuch 1438*; book 1084, *Klosteuerbuch (Schätzungsbuch) 1456*. Cf. Klír, et al., *Knihy*, 284–423, 437–532.

*A. The distribution of the number of the transfers on 'free' landholdings in 1442–1456. Tertiles based on monetary values from 1456. The Cheb city state as a whole.*

Monetary value	Quintile	Monetary value interval (threescore of Prague groschen)*	Evaluated landholdings	Share of landholdings with a certain number of transfers %				Total %
				0	1	2	3 and more	
Of the right of tenure to the landholding	I	4–15	6	0.0	66.7	33.3	0.0	30.0
	II	22–40	7	85.7	14.3	0.0	0.0	35.0
	III	49–100	7	71.4	28.6	0.0	0.0	35.0
	Total	4–100	20	55.0	35.0	10.0	0.0	100.0
Of livestock (horses, cattle, sheep)	I	3–12	6	0.0	66.7	33.3	0.0	30.0
	II	13–24	7	85.7	14.3	0.0	0.0	35.0
	III	25–31	7	71.4	28.6	0.0	0.0	35.0
	Total	3–31	20	55.0	35.0	10.0	0.0	100.0

\* – in the case of the same price of the right of tenure, the order of the landholdings was determined by the price of livestock; we acted similarly with the order according to the value of livestock

*B. Character of the transfers of 'free' landholdings in 1442–1456. The Cheb city state as a whole.*

Monetary value Of the right of tenure to the landholding	Quintile	Total evaluated transfers	%			
			Undetermined	Family	Migration	
					Moving in	Moving out
Of the purchase right to the landholding Of livestock (horses, cattle, sheep)	I	8	37.5	37.5	0.0	25.0
	II	1	0.0	100.0	0.0	0.0
	III	2	50.0	50.0	0.0	0.0
	Total	11	36.3	45.5	0.0	18.2
Of farm animals (horses, cattle, sheep)	I	4	25.0	25.0	0.0	50.0
	II	3	66.7	33.3	0.0	0.0
	III	3	33.3	66.7	0.0	0.0
	Total	10	40.0	40.0	0.0	20.0

## Appendix 19.11.

### Landholding transfers with landholdings 1442–1456 that were part of complex tenure in the Cheb city state in 1456.

Cheb city state as a whole.

According to:

Ar Cheb, book 1067, *Klosteuerbuch 1438*; book 1084, *Klosteuerbuch (Schätzungsbuch) 1456*. Cf. Klír, et al., *Knihy*, 284–423, 437–532.

#### A. Distribution of the number of transfers between 1442 and 1456 for landholdings that were part of complex tenure in 1456.

	Landholdings	Proportion of landholdings with a certain number of landholding transfers %									Total %
		0 (continuity)	1	2	3	4	5	6	7	8	
<b>Total</b>	<b>35</b>	65.7	25.7	5.7	2.9	0.0	0.0	0.0	0.0	0.0	<b>100.0</b>

#### B. Intensity and nature of landholding transfers 1442–1456 for landholdings that were part of complex tenure in 1456.

	Landholdings with no transfer %	Number of landholding transfers								Total transfers	Nature of landholding transfers					
		1	2	3	4	5	6	7	8		average number of landholding transfers per landholding		intra-familial transfers %		migration	
											A	B	with widows	with out widows	moving out %	moving in %
<b>Total</b>	65.7	9	4	3	0	0	0	0	0	<b>16</b>	0.4 6	1.3 3	18.8	12. 5	12.5	12.5

## Appendix 20.1.

### Change in relative property position of FPSes and GFPSes owned by 'subject' landholdings 1438–1456.

Cheb city state as a whole.

According to:

Ar Cheb, book 1067, *Klosteuerbuch 1438*; book 1084, *Klosteuerbuch (Schätzungsbuch) 1456*.

Cf. Klír, et al., *Knihy*, 284–423, 437–532.

#### A. Change in relative property position of FPSes and GFPSes holding 'subject' landholdings 1438–1456. Quintiles according to total property value.

	FPSes 1456							GFPSes – 1 transfer or 2 transfers via widow 1456						GFPSes – 2 transfers 1456						
	uintile	I	II	III	IV	V	Total	I	II	III	IV	V	Total	I	II	III	IV	V	Total	
1438	I	12	8	2	1	–	23	2	–	–	–	–	2	–	–	–	–	–	–	0
	II	7	14	9	2	1	33	2	1	1	–	–	4	–	–	–	–	–	–	0
	III	2	9	15	5	4	35	–	3	3	–	–	6	–	–	–	–	–	–	0
	IV	1	3	9	19	17	49	–	–	2	2	–	4	–	1	1	–	–	–	2
	V	–	2	2	10	32	46	–	–	–	4	5	9	–	–	1	2	–	–	3
	Total	22	36	37	37	54	186	4	4	6	6	5	25	–	1	2	2	–	–	5

Note: Cf. fig. 20.1.–20.2.

#### B. Change in relative property position of FPSes and GFPSes holding 'subject' landholdings 1438–1456. Quintiles according to total property value.

	%																			
	FPSes 1456							GFPSes – 1 transfer or 2 transfers via widow						GFPSes – 2 1456						
Quintile	I	II	III	IV	V	Total	I	II	III	IV	V	Total	I	II	III	IV	V	Total		
1438	I	52.2	34.8	8.7	4.3	–	12.4	100.0	–	–	–	–	8.0	–	–	–	–	–	–	
	II	21.2	42.4	27.3	6.1	3.0	17.7	50.0	25.0	25.0	–	–	16.0	–	–	–	–	–	–	
	III	5.7	25.7	42.9	14.3	11.4	18.8	–	50.0	50.0	–	–	24.0	–	–	–	–	–	–	
	IV	2.0	6.1	18.4	38.8	34.7	26.3	–	–	50.0	50.0	–	16.0	–	50.0	50.0	–	–	–	100.0
	V	–	4.3	4.3	21.7	69.6	24.7	–	–	–	44.4	55.6	36.0	–	–	33.3	66.7	–	–	100.0
	Total	11.8	19.4	19.9	19.9	29.0	100.0	16.0	16.0	24.0	24.0	20.0	100.0	0.0	20.0	40.0	40.0	0.0	100.0	

Note: Cf. fig. 20.1.–20.2.

C. Change in relative property position of FPSes and GFPSes holding 'subject' landholdings 1438–1456. Quintiles according to the monetary value of 'purchase' right.

	FPSes 1456							GFPSes – 1 transfer or 2 transfers via widow 1456						GFPSes – 2 1456					
	Quintile	I	II	III	IV	V	Total	I	II	III	IV	V	Total	I	II	III	IV	V	Total
1438	I	13	8	5	1	–	27	1	1	–	–	–	2	–	–	–	–	1	1
	II	9	15	6	3	3	36	1	–	–	1	–	2	–	–	1	–	–	1
	III	–	7	14	10	1	32	1	1	2	1	3	8	–	1	–	–	–	1
	IV	–	4	11	19	5	39	–	–	3	2	–	5	–	–	–	1	–	1
	V	–	–	8	14	27	49	–	–	2	1	4	7	–	–	–	–	2	2
	Total	22	34	44	47	36	183	3	2	7	5	7	24	0	1	1	1	3	6

Note: Cf. fig. 20.3.–20.4.

D. Change in relative property position of FPSes and GFPSes holding 'subject' landholdings 1438–1456. Quintiles according to the monetary value of 'purchase' right.

	%																		
	FPSes 1456							GFPSes – 1 transfer or 2 transfers via widow 1456						GFPSes – 2 1456					
Quintile	I	II	III	IV	V	Total	I	II	III	IV	V	Total	I	II	III	IV	V	Total	
1438	I	48.1	29.6	18.5	3.7	0.0	14.8	50.0	50.0	0.0	0.0	0.0	8.3	0.0	0.0	0.0	0.0	1.0	1.0
	II	25.0	41.7	16.7	8.3	8.3	19.7	50.0	0.0	0.0	50.0	0.0	8.3	0.0	0.0	1.0	0.0	0.0	1.0
	III	0.0	21.9	43.8	31.3	3.1	17.5	12.5	12.5	25.0	12.5	37.5	33.3	0.0	1.0	0.0	0.0	0.0	1.0
	IV	0.0	10.3	28.2	48.7	12.8	21.3	0.0	0.0	60.0	40.0	0.0	20.8	0.0	0.0	0.0	1.0	0.0	1.0
	V	0.0	0.0	16.3	28.6	55.1	26.8	0.0	0.0	28.6	14.3	57.1	29.2	0.0	0.0	0.0	0.0	100.0	100.0
	Total	12.0	18.6	24.0	25.7	19.7	100.0	12.5	8.3	29.2	20.8	29.2	100.0	0.0	16.7	16.7	16.7	50.0	100.0

Note: Cf. fig. 20.3.–20.4.

E. Change in relative property position of FPSes and GFPSes holding 'subject' landholdings 1438–1456. Quintiles according to the monetary value of livestock.

	FPSes 1456							GFPSes – 1 transfer or 2 transfers via widow 1456						GFPSes – 2 1456					
	Quintile	I	II	III	IV	V	Total	I	II	III	IV	V	Total	I	II	III	IV	V	Total
1438	I	10	6	2	1	1	20	–	2	–	–	–	2	–	–	–	–	–	0
	II	7	11	11	5	2	36	1	–	–	–	–	1	–	–	–	–	–	0
	III	1	9	15	10	5	40	–	–	3	2	–	5	–	–	1	–	–	1
	IV	–	3	8	15	15	41	–	3	1	1	2	7	–	1	–	–	–	1

	V	–	3	4	10	24	41	–	–	1	4	3	8	–	–	1	1	1	3
	<b>Total</b>	<b>18</b>	<b>32</b>	<b>40</b>	<b>41</b>	<b>47</b>	<b>178</b>	<b>1</b>	<b>5</b>	<b>5</b>	<b>7</b>	<b>5</b>	<b>23</b>	<b>0</b>	<b>1</b>	<b>2</b>	<b>1</b>	<b>1</b>	<b>5</b>

Note: Cf. fig. 20.5.–20.6.

F. Change in relative property position of FPSes and GFPSes holding 'subject' landholdings 1438–1456. Quintiles according to the monetary value of livestock.

	%																		
	FPSes 1456							GFPSes – 1 transfer or 2 transfers via widow 1456						GFPSes – 2 1456					
	Quintile	I	II	III	IV	V	Total	I	II	III	IV	V	Total	I	II	III	IV	V	Total
1438	I	50.0	30.0	10.0	5.0	5.0	11.2	0.0	100.0	0.0	0.0	0.0	8.7	0.0	0.0	0.0	0.0	0.0	0.0
	II	19.4	30.6	30.6	13.9	5.6	20.2	100.0	0.0	0.0	0.0	0.0	4.3	0.0	0.0	0.0	0.0	0.0	0.0
	III	2.5	22.5	37.5	25.0	12.5	22.5	0.0	0.0	60.0	40.0	0.0	21.7	0.0	0.0	1.0	0.0	0.0	20.0
	IV	0.0	7.3	19.5	36.6	36.6	23.0	0.0	42.9	14.3	14.3	28.6	30.4	0.0	1.0	0.0	0.0	0.0	20.0
	V	0.0	7.3	9.8	24.4	58.5	23.0	0.0	0.0	12.5	50.0	37.5	34.8	0.0	0.0	33.3	33.3	33.3	60.0
	<b>Total</b>	<b>10.1</b>	<b>18.0</b>	<b>22.5</b>	<b>23.0</b>	<b>26.4</b>	<b>100.0</b>	<b>4.3</b>	<b>21.7</b>	<b>21.7</b>	<b>30.4</b>	<b>21.7</b>	<b>100.0</b>	<b>0.0</b>	<b>16.7</b>	<b>33.3</b>	<b>16.7</b>	<b>16.7</b>	<b>100.0</b>



## Appendix 20.2.

### Change in relative property position of FPSes and GFPSes holding ‘free’ landholdings 1438–1456.

Cheb city state as a whole.

Tertiles according to total property value.

According to:

Ar Cheb, book 1067, *Klosterbuch 1438*; book 1084, *Klosterbuch (Schätzungsbuch) 1456*.

Cf. Klír, et al., *Knihy*, 284–423, 437–532.

	Quintile	FPSes 1456				GFPSes – 1 transfer or 2 transfers via widow 1456				%							
										FPSes 1456				GFPSes – 1 transfer or 2 transfers via widow 1456			
		I	II	III	Total	I	II	III	Total	I	II	III	Total	I	II	III	Total
1438	I	2	–	2	4	–	–	–	0	50.0	–	50.0	36.4	–	–	–	–
	II	1	3	1	5	1	–	–	1	20.0	60.0	20.0	45.5	100.0	–	–	33.3
	III	–	1	1	2	–	1	1	2	–	50.0	50.0	18.2	–	50.0	50.0	66.7
	<b>Total</b>	3	4	4	<b>11</b>	1	1	1	<b>3</b>	27.3	36.4	36.4	<b>100.0</b>	33.3	33.3	33.3	<b>100.0</b>

Note: Cf. fig. 20.5.–20.6.

## Appendix 20.3.

### Change in relative property position of FPSes and GFPSes holding several landholdings (complex tenure) 1438–1456.

Cheb city state as a whole.

According to:

Ar Cheb, book 1067, *Klosteuerbuch 1438*; book 1084, *Klosteuerbuch (Schätzungsbuch) 1456*.

Cf. Klír, et al., *Knihy*, 284–423, 437–532.

*A. Change in relative property position of FPSes and GFPSes 1438–1456 holding several landholdings 1438. Tertiles according to total property value.*

	FPSes 1456							GFPS - 1 (and 2 widow) 1456					
	Quintile	I	II	III	IV	V	Total	I	II	III	IV	V	Total
1438	I	–	–	–	–	–	0	–	–	–	–	–	0
	II	–	2	–	–	–	2	–	1	–	–	–	1
	III	–	–	2	–	–	2	–	1	2	–	–	3
	IV	–	–	–	–	–	0	–	–	–	2	–	2
	V	–	–	–	–	4	4	–	–	–	–	–	0
	<b>Total</b>	<b>0</b>	<b>2</b>	<b>2</b>	<b>0</b>	<b>4</b>	<b>8</b>	<b>0</b>	<b>2</b>	<b>2</b>	<b>2</b>	<b>0</b>	<b>6</b>

*B. Change in relative property position of FPSes and GFPSes 1438–1456 holding several landholdings 1438. Tertiles according to total property value.*

	%												
	FPSes 1456							GFPS - 1 (and 2 widow) 1456					
	Quintile	I	II	III	IV	V	Total	I	II	III	IV	V	Total
1438	I	–	–	–	–	–	0.0	–	–	–	–	–	0.0
	II	–	100.0	0.0	–	–	18.2	–	100.0	–	–	–	14.3
	III	–	–	100.0	–	–	18.2	–	33.3	66.7	–	–	42.9
	IV	–	–	–	–	–	–	–	–	–	100.0	–	100.0
	V	–	–	–	–	100.0	100.0	–	–	–	–	–	–
	<b>Total</b>	<b>0.0</b>	<b>18.2</b>	<b>18.2</b>	<b>0.0</b>	<b>36.4</b>	<b>72.7</b>	<b>0.0</b>	<b>28.6</b>	<b>28.6</b>	<b>8.0</b>	<b>0.0</b>	<b>24.0</b>

## Appendix 20.4.

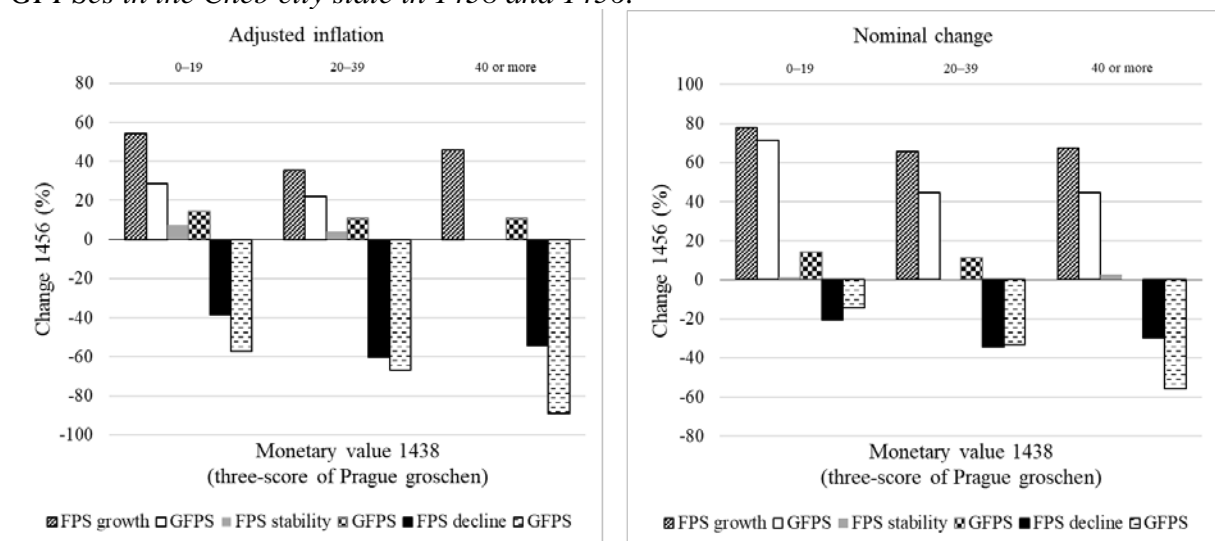
### Comparison of change in monetary values of the property of continuous FPSes and GFPSes in the Cheb city state in 1438 and 1456

Cheb city state as a whole.

According to:

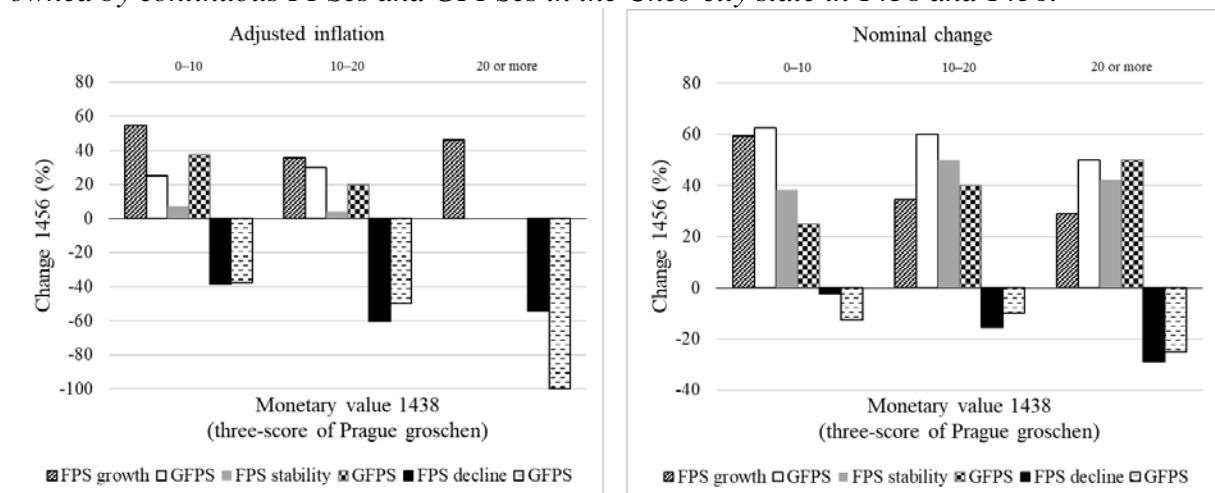
Ar Cheb, book 1067, *Klosteuerbuch 1438*; book 1084, *Klosteuerbuch (Schätzungsbuch) 1456*. Cf. Klír, et al., *Knihy*, 284–423, 437–532.

#### A. Comparison of change in monetary values of the entire property of continuous FPSes and GFPSes in the Cheb city state in 1438 and 1456.



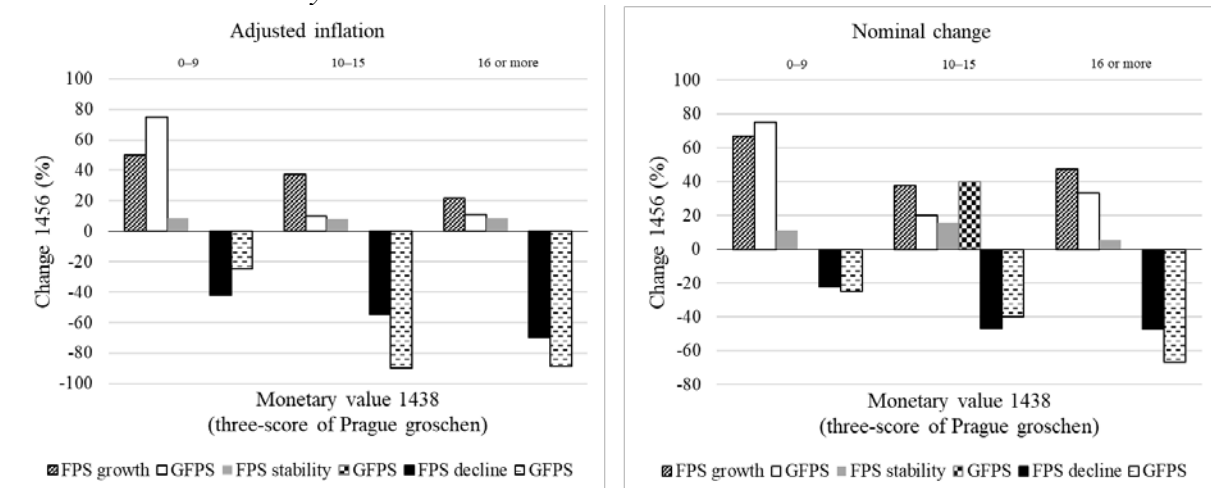
Note: Cf. appendix 20.9a.

#### B. Comparison of change in monetary values of 'purchase' right of the tenure to landholdings owned by continuous FPSes and GFPSes in the Cheb city state in 1438 and 1456.



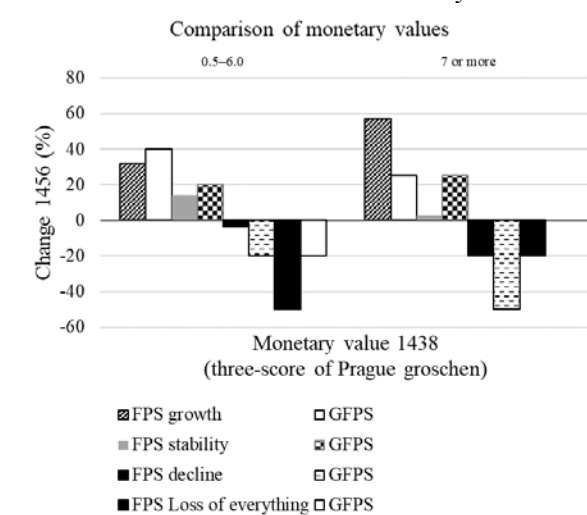
Note: Cf. appendix 20.9b.

**C. Comparison of change in monetary values of livestock owned by continuous FPSes and GFPSes in the Cheb city state in 1438 and 1456.**



Note: Cf. appendix 20.9c.

**D. Comparison of change in monetary values of non-landholding plots owned by continuous FPSes and GFPSes in the Cheb city state in 1438 and 1456.**



## Appendix 20.5.

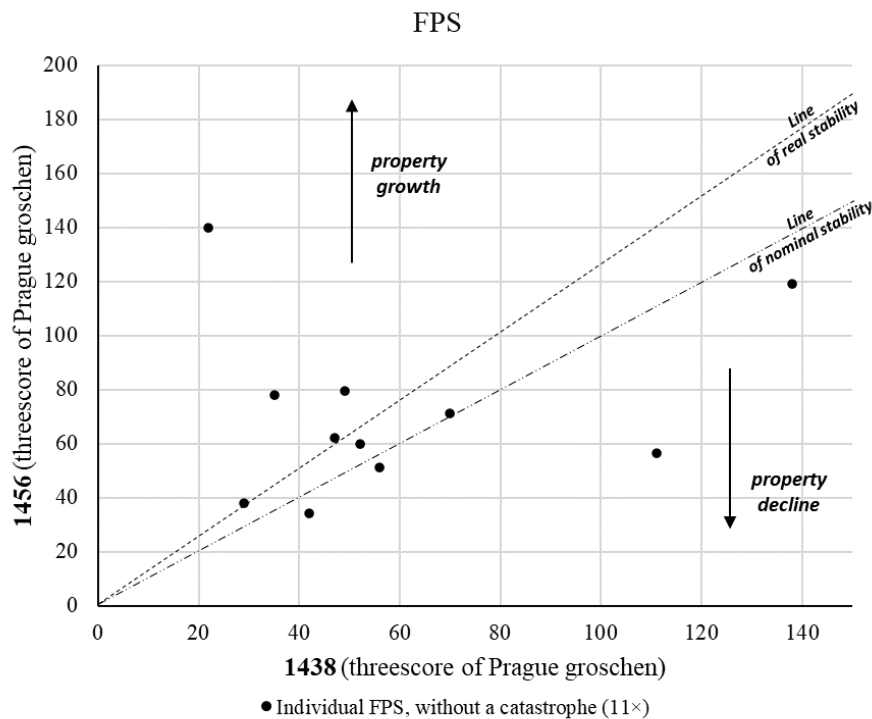
**Comparison of absolute monetary values of the entire property and individual property item owned by continuous FPSes and GFPSes holding ‘free’ landholdings in the Cheb city state in 1438 and 1456.**

Cheb city state as a whole.

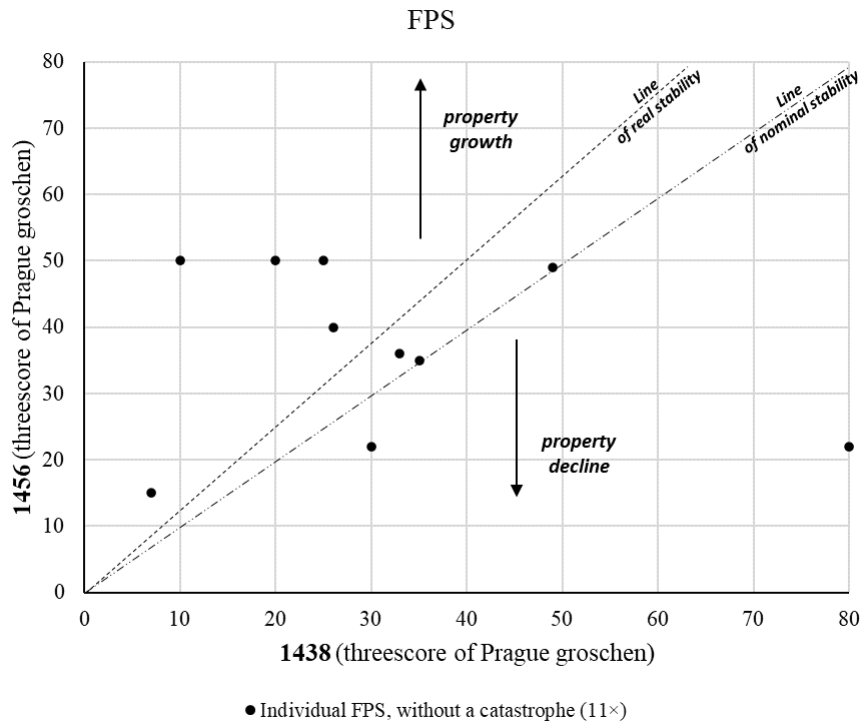
According to:

Ar Cheb, book 1067, *Klosterbuch 1438*; book 1084, *Klosterbuch (Schätzungsbuch) 1456*.  
Cf. Klír, et al., *Knihy*, 284–423, 437–532.

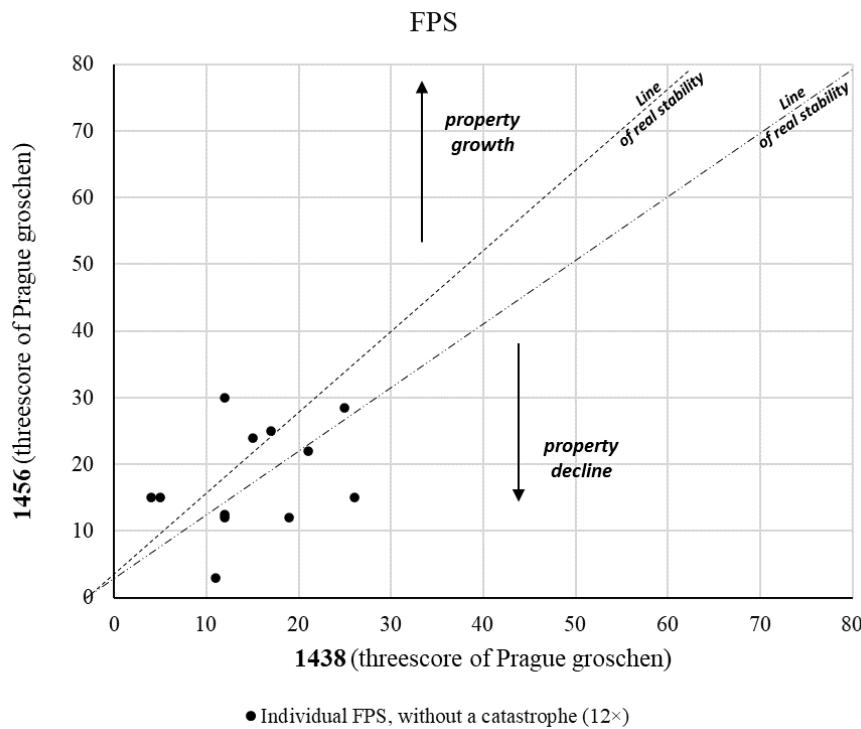
**A. Comparison of absolute monetary values of the entire property owned by continuous FPSes and GFPSes holding ‘free’ landholdings in the Cheb city state in 1438 and 1456.**



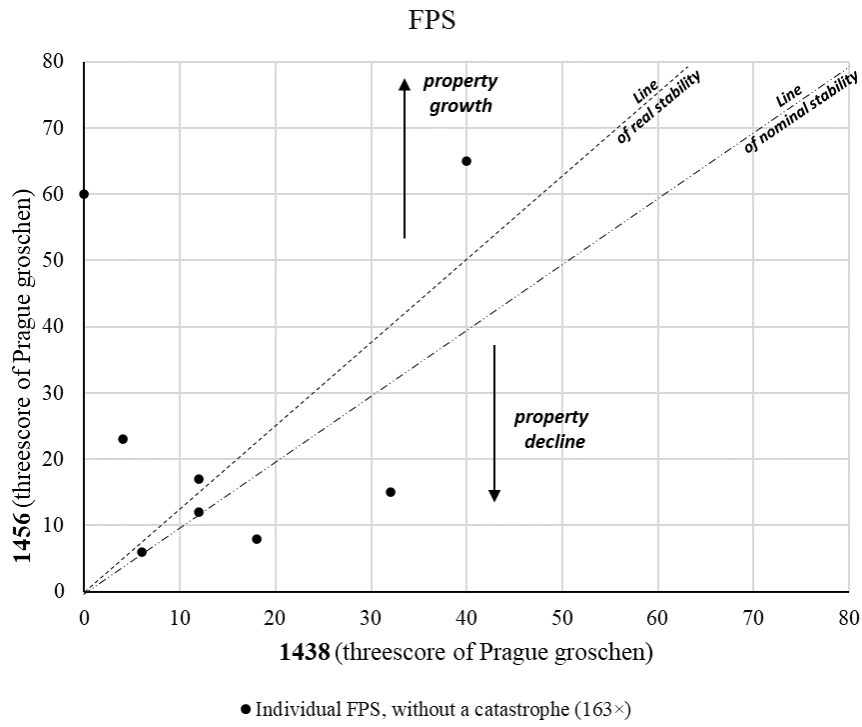
**B. Comparison of absolute monetary values of the right of tenure to ‘free’ landholdings owned by continuous FPSes and GFPSes in the Cheb city state in 1438 and 1456.**



**C. Comparison of absolute monetary values of livestock owned by continuous FPSes and GFPSes holding ‘free’ landholdings in the Cheb city state in 1438 and 1456.**



*D. Comparison of absolute monetary values of non-landholding plots owned by continuous FPSes and GFPSes holding 'free' landholdings in the Cheb city state in 1438 and 1456.*



## Appendix 20.6.

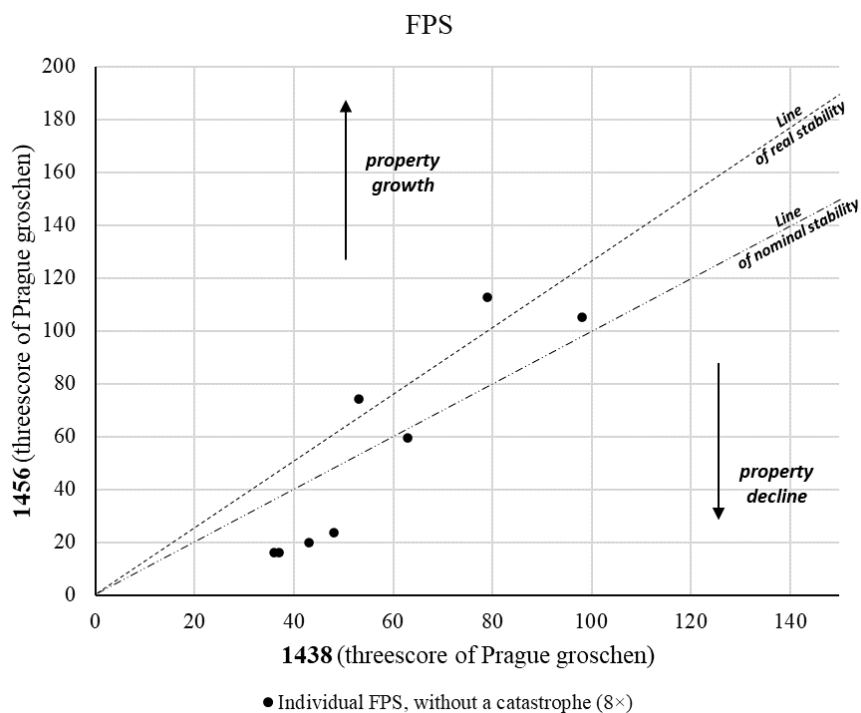
**Comparison of absolute monetary values of the entire property owned by continuous FPSes and GFPSes holding several landholdings (complex tenure) in the Cheb city state in 1438 and 1456.**

Cheb city state as a whole.

According to:

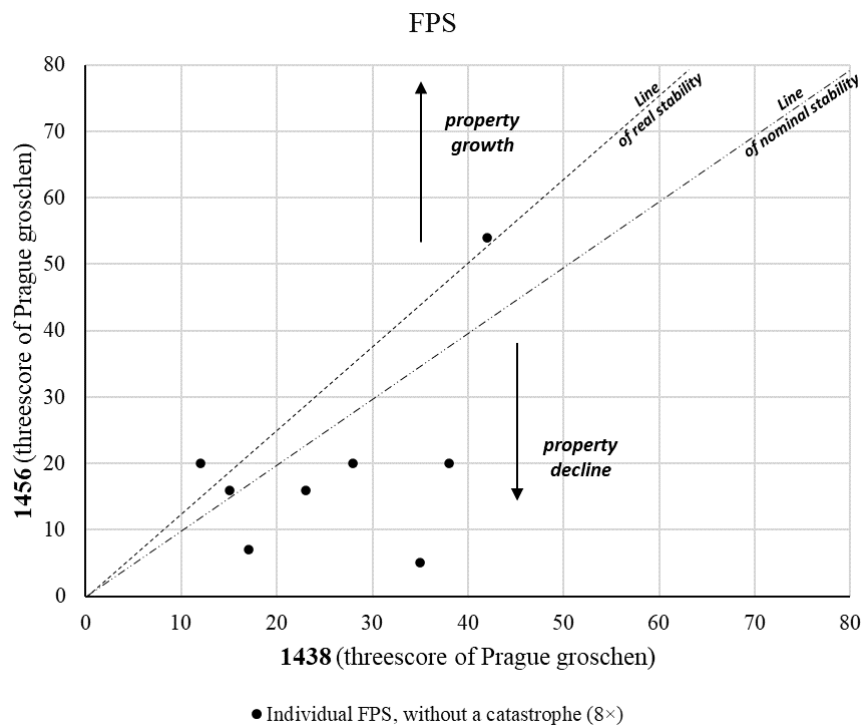
Ar Cheb, book 1067, *Klosterbuch 1438*; book 1084, *Klosterbuch (Schätzungsbuch) 1456*. Cf. Klír, et al., *Knihy*, 284–423, 437–532.

**A. Comparison of absolute monetary values of the entire property owned by continuous FPSes and GFPSes holding several landholdings (complex tenure) in the Cheb city state in 1438 and 1456.**

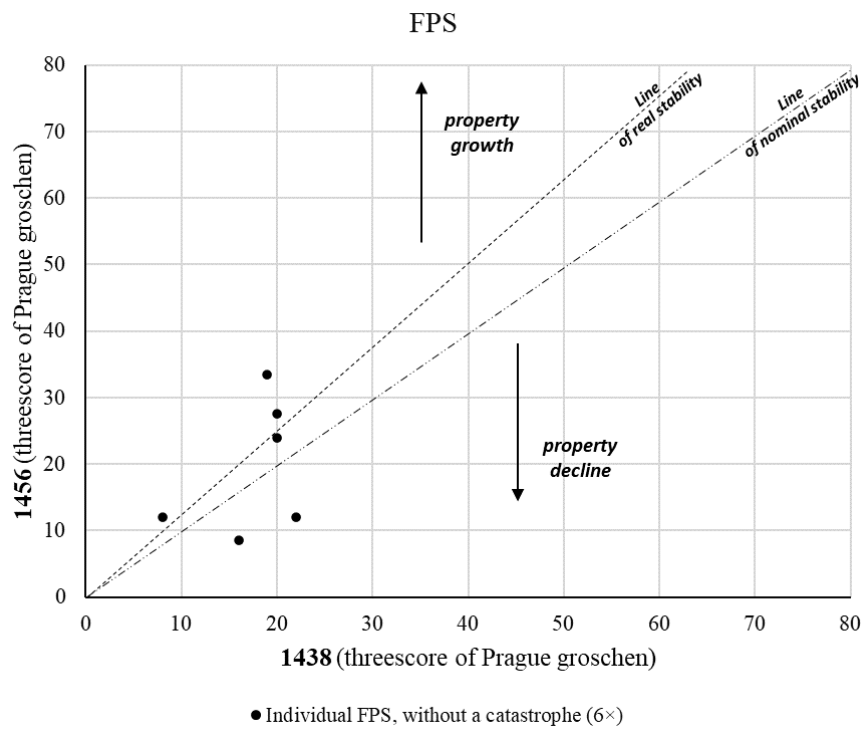




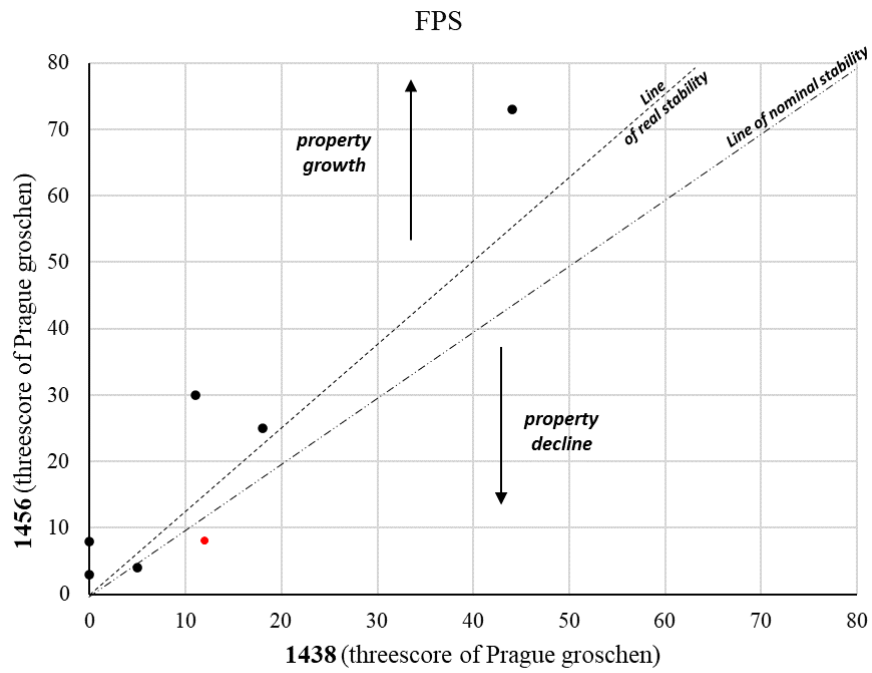
**B. Comparison of absolute monetary values of the right of tenure to several landholdings (complex tenure) owned by continuous FPSes and GFPSes holding several landholdings (complex tenure) in the Cheb city state in 1438 and 1456.**



**C. Comparison of absolute monetary values of livestock owned by continuous FPSes and GFPSes holding several landholdings (complex tenure) in the Cheb city state in 1438 and 1456.**



*D. Comparison of absolute monetary values of non-landholding plots owned by continuous FPSes and GFPSes holding several landholdings (complex tenure) in the Cheb city state in 1438 and 1456.*



● Individual FPS, without a catastrophe (163×) ● Individual FPS, struck by a catastrophe (63×)

## Appendix 20.7.

### Change of absolute property position of continuous FPS holding ‘subject’ landholdings 1438–1456.

Cheb city state as a whole.

According to:

Ar Cheb, book 1067, *Klosteuerbuch 1438*; book 1084, *Klosteuerbuch (Schätzungsbuch) 1456*.

Cf. Klír, et al., *Knihy*, 284–423, 437–532.

#### A. Change of absolute property position of continuous FPSes holding ‘subject’ landholdings 1438–1456. Ranges according to total property value 1438.

Range (three-score of Prague groschen)	Total	Inflation difference			Nominal difference			%					
								inflation difference			nominal difference		
		rise	stability	fall	rise	stability	fall	rise	stability	fall	rise	stability	fall
0–9	20	14	0	6	16	–	4	70.0	0.0	–30.0	80.0	0.0	–20.0
10–19	48	23	5	20	37	1	10	47.9	10.4	–41.7	77.1	2.1	–20.8
20–29	42	20	2	20	30	–	12	47.6	4.8	–47.6	71.4	–	–28.6
30–39	31	6	1	24	18	–	13	19.4	3.2	–77.4	58.1	–	–41.9
40–49	17	7	0	10	10	1	6	41.2	0.0	–58.8	58.8	5.9	–35.3
50 and more	20	10	0	10	15	–	5	50.0	0.0	–50.0	75.0	–	–25.0
<b>Total</b>	<b>178</b>	<b>80</b>	<b>8</b>	<b>90</b>	<b>126</b>	<b>2</b>	<b>50</b>	<b>44.9</b>	<b>4.5</b>	<b>–50.6</b>	<b>70.8</b>	<b>1.1</b>	<b>–28.1</b>

Note: Cf. fig. 20.11.–20.12.

#### B. Change of absolute property position of continuous FPSes holding ‘subject’ landholdings 1438–1456. Ranges according to the monetary value of ‘purchase’ right to a landholding 1438.

Range (three-score of Prague groschen)	Total	Inflation difference			Nominal difference			%					
								inflation difference			nominal difference		
		rise	stability	fall	rise	stability	fall	rise	stability	fall	rise	stability	fall
0–5	37	19	8	10	25	10	2	51.4	21.6	–27.0	67.6	27.0	–5.4
5–10	49	15	7	27	26	23	–	30.6	14.3	–55.1	53.1	46.9	–
10–15	39	8	2	29	14	21	4	20.5	5.1	–74.4	35.9	53.8	–10.3

15–20	13	2	–	11	4	5	4	15.4	–	–84.6	30.8	38.5	–30.8
20–25	16	1	1	14	5	7	4	6.3	6.3	–87.5	31.3	43.8	–25.0
25 and more	22	1	–	21	6	9	7	4.5	–	–95.5	27.3	40.9	–31.8
<b>Total</b>	<b>176</b>	<b>46</b>	<b>18</b>	<b>112</b>	<b>80</b>	<b>75</b>	<b>21</b>	<b>26.1</b>	<b>10.2</b>	<b>–63.6</b>	<b>45.5</b>	<b>42.6</b>	<b>–11.9</b>

Note: Cf. fig. 20.14.–20.15.

C. Change of absolute property position of continuous FPSes holding ‘subject’ landholdings 1438–1456. Ranges according to the monetary value of livestock in 1438.

Range (three-score of Prague groschen)	Total	Inflation difference			Nominal difference			%					
								inflation difference			nominal difference		
		rise	stability	fall	rise	stability	fall	rise	stability	fall	rise	stability	fall
0–3	17	11	2	4	13	2	2	64.7	11.8	–23.5	76.5	11.8	–11.8
4–6	19	7	1	11	11	2	6	36.8	5.3	–57.9	57.9	10.5	–31.6
7–9	30	10	4	16	10	8	12	33.3	13.3	–53.3	33.3	26.7	–40.0
10–12	34	14	1	19	14	2	18	41.2	2.9	–55.9	41.2	5.9	–52.9
13–15	27	6	4	17	16	2	9	22.2	14.8	–63.0	59.3	7.4	–33.3
16–18	17	3	2	12	8	1	8	17.6	11.8	–70.6	47.1	5.9	–47.1
19 and more	26	6		20	9	1	16	23.1	0.0	–76.9	34.6	3.8	–61.5
<b>Total</b>	<b>170</b>	<b>57</b>	<b>14</b>	<b>99</b>	<b>81</b>	<b>18</b>	<b>71</b>	<b>33.5</b>	<b>8.2</b>	<b>–58.2</b>	<b>47.6</b>	<b>10.6</b>	<b>–41.8</b>

Note: Cf. fig. 20.18.–20.19.

D. Change of absolute property position of FPSes holding ‘subject’ landholdings 1438–1456. Ranges according to the monetary value of non-landholding plots in 1438.

Range (three-score of Prague groschen)	Total	Nominal difference				%			
						nominal difference			
		rise	stability	fall	loss of everything	rise	stability	fall	loss of everything
0.5–3	14	4	2	–	8	28.6	14.3	–	–57.1
4–6	14	5	2	1	6	35.7	14.3	–7.1	–42.9
7–9.5	12	7	–	2	3	58.3	–	–16.7	–25.0
10–19	15	9	1	3	2	60.0	6.7	–20.0	–13.3
20 and more	8	4	–	2	2	50.0	–	–25.0	–25.0
<b>Total</b>	<b>63</b>	<b>29</b>	<b>5</b>	<b>8</b>	<b>21</b>	<b>46.0</b>	<b>7.9</b>	<b>–12.7</b>	<b>–33.3</b>

*Note: Cf. fig. 20.22.*

## Appendix 20.8.

### Change of absolute property position of GFPSes holding ‘subject’ landholdings 1438–1456.

Cheb city state as a whole.

According to:

Ar Cheb, book 1067, *Klosteuerbuch 1438*; book 1084, *Klosteuerbuch (Schätzungsbuch) 1456*.

Cf. Klír, et al., *Knihy*, 284–423, 437–532.

*A. Change of absolute property position upon intergenerational transfer (FPS→GFPS) of ‘subject’ landholdings 1438–1456. Ranges according to total property value 1438.*

Range (three-score of Prague groschen)	Total	Inflation difference			Nominal difference			%					
		rise	stability	fall	rise	stability	fall	inflation difference			nominal difference		
								rise	stability	fall	rise	stability	fall
0–19	7	2	1	4	5	1	1	28.6	14.3	–57.1	71.4	14.3	–14.3
20–39	9	2	1	6	4	1	3	22.2	11.1	–66.7	44.4	11.1	–33.3
40 and more	9	0	1	8	4	0	5	0.0	11.1	–88.9	44.4	0.0	–55.6
<b>Total</b>	<b>25</b>	<b>4</b>	<b>3</b>	<b>18</b>	<b>13</b>	<b>2</b>	<b>9</b>	<b>16.0</b>	<b>12.0</b>	<b>–72.0</b>	<b>52.0</b>	<b>8.0</b>	<b>–36.0</b>

Note: Cf. fig. 20.24.–20.25.

*B. Change of absolute property position upon intergenerational transfer (FPS→GFPS) of ‘subject’ landholdings 1438–1456. Ranges according to the monetary value of ‘purchase’ right of tenure to a landholding 1438.*

Range (three-score of Prague groschen)	Total	Inflation difference			Nominal difference			%					
		rise	stability	fall	rise	stability	fall	inflation difference			nominal difference		
								rise	stability	fall	rise	stability	fall
0–10	8	2	3	3	5	2	1	25.0	37.5	–37.5	62.5	25.0	–12.5
10–20	10	3	2	5	6	4	1	30.0	20.0	–50.0	60.0	40.0	–10.0
20 and more	4	0	0	4	2	2	1	0.0	0.0	–100.0	50.0	50.0	–25.0
<b>Total</b>	<b>22</b>	<b>5</b>	<b>5</b>	<b>12</b>	<b>13</b>	<b>8</b>	<b>3</b>	<b>22.7</b>	<b>22.7</b>	<b>–54.5</b>	<b>59.1</b>	<b>36.4</b>	<b>–13.6</b>

Note: Cf. fig. 20.27.–20.28.

*C. Change of absolute property position upon intergenerational transfer (FPS→GFPS) of ‘subject’ landholdings 1438–1456. Ranges according to the monetary value of livestock in 1438.*

Range (three- score of Prague groschen)	Total	Inflation difference			Nominal difference			%					
		rise	stability	fall	rise	stability	fall	inflation difference			nominal difference		
								rise	stability	fall	rise	stability	fall
<b>0–9</b>	<b>4</b>	3	0	1	3	0	1	75.0	0.0	–25.0	75.0	0.0	–25.0
<b>10–15</b>	<b>10</b>	1	0	9	2	4	4	10.0	0.0	–90.0	20.0	40.0	–40.0
<b>16 and more</b>	<b>9</b>	1	0	8	3	0	6	11.1	0.0	–88.9	33.3	0.0	–66.7
<b>Total</b>	<b>23</b>	<b>5</b>	<b>0</b>	<b>18</b>	<b>8</b>	<b>4</b>	<b>11</b>	<b>21.7</b>	<b>0.0</b>	<b>–78.3</b>	<b>34.8</b>	<b>17.4</b>	<b>–47.8</b>

*Note: Cf. fig. 20.30.–20.31.*

*D. Change of absolute property position upon intergenerational transfer (FPS→GFPS) of ‘subject’ landholdings 1438–1456. Ranges according to the monetary value of non-landholding plots in 1438.*

Range (three- score of Prague groschen)	Total	Nominal difference				Nominal difference %			
		rise	stability	fall	loss of everything	rise	stability	fall	loss of everything
<b>0.5–6</b>	4	2	1	1	–	40.0	20.0	–20	–20
<b>7–9.5</b>	–	–	–	–	–	–	–	–	–
<b>10 and more</b>	4	1	1	2	–	25.0	25.0	–50	–
<b>Total</b>	<b>8</b>	<b>3</b>	<b>2</b>	<b>3</b>	<b>–</b>	<b>37.5</b>	<b>25.0</b>	<b>–37.5</b>	<b>–</b>

*Note: Cf. fig. 20.33.*

## Appendix 20.9.

### Comparison of change in absolute property position of FPSes and GFPSes holding ‘subject’ landholdings 1438–1456.

Cheb city state as a whole.

According to:

Ar Cheb, book 1067, *Klosteuerbuch 1438*; book 1084, *Klosteuerbuch (Schätzungsbuch) 1456*.

Cf. Klír, et al., *Knihy*, 284–423, 437–532.

*A. Comparison of change in absolute property position of (1) FPSes and (2) intergenerational transfer (FPS→GFPS) holding ‘subject’ landholdings 1438–1456. Ranges according to total property value 1438.*

Range (three- score of Prague groschen)	%											
	inflation difference						nominal difference					
	FPS Rise	GFPSes	FPS Stability	GFPSes	FPS fall	GFPSes	FPS Rise	GFPSes	FPS Stability	GFPSes	FPS fall	GFPSes
0–19	54.4	28.6	7.4	14.3	–38.2	–57.1	77.9	71.4	1.5	14.3	–20.6	–14.3
20–39	35.6	22.2	4.1	11.1	–60.3	–66.7	65.8	44.4	0.0	11.1	–34.2	–33.3
40 and more	45.9	0.0	0.0	11.1	–54.1	–88.9	67.6	44.4	2.7	0.0	–29.7	–55.6
<b>Total</b>	<b>44.9</b>	<b>16.0</b>	<b>4.5</b>	<b>12.0</b>	<b>–50.6</b>	<b>–72.0</b>	<b>70.8</b>	<b>52.0</b>	<b>1.1</b>	<b>8.0</b>	<b>–28.1</b>	<b>–36.0</b>

Note: Cf. appendix 20.4a.

*B. Comparison of change in absolute property position of (1) FPSes and (2) intergenerational transfer (FPS→GFPS) holding ‘subject’ landholdings 1438–1456. Ranges according to the value of ‘purchase’ right 1438.*

Range (three- score of Prague groschen)	%											
	inflation difference						nominal difference					
	FPS Rise	GFPSes	FPS Stability	GFPSes	FPS fall	GFPSes	FPS Rise	GFPSes	FPS Stability	GFPSes	FPS fall	GFPSes
0–10	54.4	25.0	7.4	37.5	–38.2	–37.5	59.3	62.5	38.4	25.0	–2.3	–12.5
10–20	35.6	30.0	4.1	20.0	–60.3	–50.0	34.6	60.0	50.0	40.0	–15.4	–10.0
20 and more	45.9	0.0	0.0	0.0	–54.1	–100.0	28.9	50.0	42.1	50.0	–28.9	–25.0
<b>Total</b>	<b>44.9</b>	<b>22.7</b>	<b>4.5</b>	<b>22.7</b>	<b>–50.6</b>	<b>–54.5</b>	<b>45.5</b>	<b>59.1</b>	<b>42.6</b>	<b>36.4</b>	<b>–11.9</b>	<b>–13.6</b>

Note: Cf. appendix 20.4b.



*C. Comparison of change in absolute property position of (1) FPSes and (2) intergenerational transfer (FPS→GFPS) holding ‘subject’ landholdings 1438–1456. Ranges according to the value of livestock in 1438.*

Range (three- score of Prague groschen)	%											
	inflation difference						nominal difference					
	FPS Rise	GFPSes	FPS Stability	GFPSes	FPS fall	GFPSes	FPS Rise	GFPSes	FPS Stability	GFPSes	FPS fall	GFPSes
<b>0–9</b>	50.0	75.0	8.3	0.0	–41.7	–25.0	66.7	75.0	11.1	0.0	–22.2	–25.0
<b>10–15</b>	37.5	10.0	7.8	0.0	–54.7	–90.0	37.5	20.0	15.6	40.0	–46.9	–40.0
<b>16 and more</b>	21.4	11.1	8.6	0.0	–70	–88.9	47.1	33.3	5.7	0.0	–47.1	–66.7
<b>Total</b>	<b>33.5</b>	<b>21.7</b>	<b>8.2</b>	<b>0.0</b>	<b>–58.2</b>	<b>–78.3</b>	<b>47.6</b>	<b>34.8</b>	<b>10.6</b>	<b>17.4</b>	<b>–41.8</b>	<b>–47.8</b>

*Note: Cf. appendix 20.4c.*

*D. Comparison of change in absolute property position of (1) FPSes and (2) intergenerational transfer (FPS→GFPS) holding ‘subject’ landholdings 1438–1456. Ranges according to the value of non-landholding plots in 1438.*

Range (three- score of Prague groschen)	Nominal difference %							
	FPS Rise	GFPSes	FPS Stability	GFPSes	FPS fall	GFPSes	FPS fall	GFPSes
<b>0.5–6</b>	32.1	40	14.3	20	–3.6	–20	–50	–20
<b>7 and more</b>	57.1	25	2.9	25	–20	–50	–20	0
<b>Total</b>	<b>46.0</b>	<b>37.5</b>	<b>7.9</b>	<b>25</b>	<b>–12.7</b>	<b>–37.5</b>	<b>–33.3</b>	<b>0</b>

*Note: Cf. appendix 20.4d.*

## Appendix 20.10.

### Change of absolute property position of FPSes holding 'free' landholdings 1438–1456.

Cheb city state as a whole.

According to:

Ar Cheb, book 1067, *Klosteuerbuch 1438*; book 1084, *Klosteuerbuch (Schätzungsbuch) 1456*.

Cf. Klír, et al., *Knihy*, 284–423, 437–532.

#### A. Change of absolute property position of FPSes holding 'free' landholdings 1438–1456. Ranges according to total property value 1438.

Range (three- score of Prague groschen)	Total	Inflation difference			Nominal difference		
		rise	stability	fall	rise	stability	fall
0–9	–	–	–	–	–	–	–
10–19	2	2	–	–	2	–	–
20–29	1	1	–	–	1	–	–
30–39	3	2	–	1	2	–	1
40–49	5	–	–	5	2	–	3
50 and more	–	–	–	–	–	–	–
<b>Total</b>	<b>11</b>	<b>5</b>	<b>–</b>	<b>6</b>	<b>7</b>	<b>–</b>	<b>4</b>

#### B. Change of absolute property position of FPSes holding 'free' landholdings 1438–1456. Ranges according to the monetary value of 'purchase' right of tenure to a landholding 1438.

Range (three- score of Prague groschen)	Total	Inflation difference			Nominal difference		
		rise	stability	fall	rise	stability	fall
0–5	–	–	–	–	–	–	–
5–10	1	1	–	–	1	–	–
10–15	1	1	–	–	1	–	–
15–20	–	–	–	–	–	–	–
20–25	1	1	–	–	1	–	–

25 and more	7	1	–	6	3	2	2
<b>Total</b>	10	<b>4</b>	–	<b>6</b>	<b>6</b>	<b>2</b>	<b>2</b>

*C. Change of absolute property position of FPSes holding 'free' landholdings 1438–1456. Ranges according to the monetary value of livestock in 1438.*

Range (three-score of Prague groschen)	Total	Inflation difference			Nominal difference		
		rise	stability	fall	rise	stability	fall
0–3	–	–	–	–	–	–	–
4–6	2	2	–	–	2	–	–
7–9	–	–	–	–	–	–	–
10–12	4	1	–	3	1	2	1
13–15	1	1	–	–	1	–	–
16–18	1	1	–	–	1	–	–
19 and more	4	–	–	4	2	–	2
<b>Total</b>	8	<b>5</b>	<b>0</b>	<b>3</b>	<b>7</b>	<b>2</b>	<b>1</b>

## Appendix 20.11.

### Change of absolute property position of FPSes holding several landholdings (complex tenure) 1438–1456.

Cheb city state as a whole.

According to:

Ar Cheb, book 1067, *Klosteuerbuch 1438*; book 1084, *Klosteuerbuch (Schätzungsbuch) 1456*.

Cf. Klír, et al., *Knihy*, 284–423, 437–532.

#### A. Change of absolute property position of FPSes 1438–1456 holding several landholdings 1438. Ranges according to total property value 1438.

Range (three- score of Prague groschen)	Total	Inflation difference			Nominal difference		
		rise	stability	fall	rise	stability	fall
0–9	–	–	–	–	–	–	–
10–19	–	–	–	–	–	–	–
20–29	–	–	–	–	–	–	–
30–39	2	–	–	2	–	–	2
40–49	2	–	–	2	–	–	2
50 and more	4	2	–	2	3	–	1
<b>Total</b>	<b>8</b>	<b>2</b>	<b>0</b>	<b>6</b>	<b>3</b>	<b>0</b>	<b>5</b>

#### B. Change of absolute property position of FPSes 1438–1456 holding several landholdings 1438. Ranges according to the monetary value of ‘purchase’ right of tenure to a landholding 1438.

Range (three- score of Prague groschen)	Total	Inflation difference			Nominal difference		
		stability	fall	rise	stability	fall	stability
0–5	–	–	–	–	–	–	–
5–10	–	–	–	–	–	–	–
10–15	1	1	–	–	1	–	–
15–20	2	–	–	2	1	–	1
20–25	1	–	–	1	–	–	1

25 and more	4	1	–	3	1	–	3
<b>Total</b>	<b>8</b>	<b>2</b>	<b>–</b>	<b>6</b>	<b>3</b>	<b>–</b>	<b>5</b>

*C. Change of absolute property position of FPSes 1438–1456 holding several landholdings 1438. Ranges according to the value of livestock in 1438.*

Range (three-score of Prague groschen)	Total	Inflation difference			Nominal difference		
		stability	fall	rise	stability	fall	stability
0–3	–	–	–	–	–	–	–
4–6	–	–	–	–	–	–	–
7–9	1	1	–	–	1	–	–
10–12	–	–	–	–	–	–	–
13–15	–	–	–	–	–	–	–
16–18	1	–	–	1	–	–	1
19 and more	4	2	–	2	3	–	1
<b>Total</b>	<b>2</b>	<b>1</b>	<b>–</b>	<b>1</b>	<b>1</b>	<b>–</b>	<b>1</b>

## Appendix 21.1.

### Change of the relative position of ‘subject’ landholdings according to the tax burden during the time period 1442-1456.

According to:

Ar Cheb, books 1069–1083, *Klosterbücher 1442–1456*.

*A. Overview of changes of the relative position of ‘subject’ landholdings according to the tax burden during the time period 1442-1456. Absolute data.*

Number of changes in relative “quintile” position	Degree of one-off change	Trajectory	FPSes	GFPSes	R-GFPSes	Other	Total	
stability (no change)	–	–	99	24	16	86	<b>225</b>	<b>225</b>
<b>1 change</b>	one quintile	upward	40	6	5	26	<b>77</b>	137
		downward	12	6	6	20	<b>44</b>	
	two or more quintiles	upward	2	0	1	1	<b>4</b>	
		downward	3	3	1	5	<b>12</b>	
<b>2 changes</b>	one quintile	multi-directional	24	5	7	37	<b>73</b>	107
	several quintiles	upward	9	1	2	3	<b>15</b>	
		downward	3	1	0	3	<b>7</b>	
		multi-directional	1	0	2	9	<b>12</b>	
<b>3 and more changes</b>	one quintile	multi-directional	14	1	7	10	<b>32</b>	61
	several quintiles	upward	0	0	0	1	<b>1</b>	
		downward	0	0	0	0	<b>0</b>	
		multi-directional	3	2	9	14	<b>28</b>	
<b>Total</b>	–	–	<b>210</b>	<b>49</b>	<b>56</b>	<b>215</b>	<b>530</b>	<b>530</b>

Note: Cf. fig. 21.1.–21.4.

*B. Overview of changes of the relative position of ‘subject’ landholdings according to the tax burden during the time period 1442-1456. Relative data (%).*

Number of changes in relative “quintile” position	Degree of one-off change	Trajectory	FPSes	GFPSes	R-GFPSes	Other	Total	
stability (no change)	–	–	47.1	49.0	28.6	40.0	42.5	42.5
<b>1 change</b>	one quintile	upward	19.0	12.2	8.9	12.1	14.5	25.8

		downward	5.7	12.2	10.7	9.3	8.3	
	two or more quintiles	upward	1.0	0.0	1.8	0.5	0.8	
		downward	1.4	6.1	1.8	2.3	2.3	
<b>2 changes</b>		one quintile	multi-directional	11.4	10.2	12.5	17.2	13.8
	several quintiles	upward	4.3	2.0	3.6	1.4	2.8	
		downward	1.4	2.0	0.0	1.4	1.3	
		multi-directional	0.5	0.0	3.6	4.2	2.3	
<b>3 and more changes</b>	one quintile	multi-directional	6.7	2.0	12.5	4.7	6.0	11.5
	several quintiles	upward	0.0	0.0	0.0	0.5	0.2	
		downward	0.0	0.0	0.0	0.0	0.0	
		multi-directional	1.4	4.1	16.1	6.5	5.3	
<b>Total</b>	–	–	100.0	100.0	100.0	100.0	100.0	100.0

Note: Cf. fig. 21.1.–21.4.

C. Characteristics of the change of the relative position of 'subject' landholdings according to the tax burden in a time period 1442-1456.

FPSes:																
	Total	Number of changes (in absolute terms)							Number of changes (%)							
		stability	fluctuation	1 change	2 changes	3 changes	4 changes	5 changes	stability	fluctuation	1 change	2 changes	3 changes	4 changes	5 changes	
<b>I</b>	<b>25</b>	15	10	4	5	1	0	0	60.0	40.0	16.0	20.0	4.0	0.0	0.0	
<b>II</b>	<b>34</b>	10	24	10	12	1	1	0	29.4	70.6	29.4	35.3	2.9	2.9	0.0	
<b>III</b>	<b>47</b>	15	32	15	10	4	3	0	31.9	68.1	31.9	21.3	8.5	6.4	0.0	
<b>IV</b>	<b>60</b>	24	36	21	7	7	1	0	40.0	60.0	35.0	11.7	11.7	1.7	0.0	
<b>V</b>	<b>49</b>	35	14	7	4	3	0	0	71.4	28.6	14.3	8.2	6.1	0.0	0.0	
<b>Total</b>	<b>215</b>	<b>99</b>	<b>116</b>	<b>57</b>	<b>38</b>	<b>16</b>	<b>5</b>	<b>0</b>	<b>46.0</b>	<b>54.0</b>	<b>26.5</b>	<b>17.7</b>	<b>7.4</b>	<b>2.3</b>	<b>0.0</b>	
GRMS:																
	Total	Number of changes (in absolute terms)							Number of changes (%)							
		stability	fluctuation	1 change	2 changes	3 changes	4 changes	5 changes	stability	fluctuation	1 change	2 changes	3 changes	4 changes	5 changes	
<b>I</b>	<b>6</b>	3	3	0	3	0	0	0	50.0	50.0	0.0	50.0	0.0	0.0	0.0	
<b>II</b>	<b>8</b>	4	4	2	1	1	0	0	50.0	50.0	25.0	12.5	12.5	0.0	0.0	
<b>III</b>	<b>10</b>	3	7	4	2	1	0	0	30.0	70.0	40.0	20.0	10.0	0.0	0.0	
<b>IV</b>	<b>10</b>	3	7	3	2	0	1	1	30.0	70.0	30.0	20.0	0.0	10.0	10.0	
<b>V</b>	<b>17</b>	11	6	6	0	0	0	0	64.7	35.3	35.3	0.0	0.0	0.0	0.0	
<b>Total</b>	<b>51</b>	<b>24</b>	<b>27</b>	<b>15</b>	<b>8</b>	<b>2</b>	<b>1</b>	<b>1</b>	<b>47.1</b>	<b>52.9</b>	<b>29.4</b>	<b>15.7</b>	<b>3.9</b>	<b>2.0</b>	<b>2.0</b>	
R-GRMS:																

	Total	Number of changes (in absolute terms)							Number of changes (%)							
		stability	fluctuation	1 change	2 changes	3 changes	4 changes	5 changes	stability	fluctuation	1 change	2 changes	3 changes	4 changes	5 changes	
<b>I</b>	<b>12</b>	7	5	2	1	2	0	0	58.3	41.7	16.7	8.3	16.7	0.0	0.0	
<b>II</b>	<b>9</b>	3	6	2	2	1	1	0	33.3	66.7	22.2	22.2	11.1	11.1	0.0	
<b>III</b>	<b>10</b>	2	8	3	3	2	0	0	20.0	80.0	30.0	30.0	20.0	0.0	0.0	
<b>IV</b>	<b>11</b>	2	9	3	3	2	0	1	18.2	81.8	27.3	27.3	18.2	0.0	9.1	
<b>V</b>	<b>6</b>	2	4	3	0	1	0	0	33.3	66.7	50.0	0.0	16.7	0.0	0.0	
<b>Total</b>	<b>48</b>	16	32	13	9	8	1	1	33.3	66.7	27.1	18.8	16.7	2.1	2.1	
<b>Ostatní:</b>																
	Total	Number of changes (in absolute terms)							Number of changes (%)							
		stability	fluctuation	1 change	2 changes	3 changes	4 changes	5 changes	stability	fluctuation	1 change	2 changes	3 changes	4 changes	5 changes	
<b>I</b>	<b>57</b>	31	26	8	14	3	1	0	54.4	45.6	14.0	24.6	5.3	1.8	0.0	
<b>II</b>	<b>56</b>	17	39	13	21	2	2	1	30.4	69.6	23.2	37.5	3.6	3.6	1.8	
<b>III</b>	<b>40</b>	13	27	10	11	5	1	0	32.5	67.5	25.0	27.5	12.5	2.5	0.0	
<b>IV</b>	<b>30</b>	8	22	15	3	3	1	0	26.7	73.3	50.0	10.0	10.0	3.3	0.0	
<b>V</b>	<b>31</b>	17	14	6	6	1	1	0	54.8	45.2	19.4	19.4	3.2	3.2	0.0	
<b>Total</b>	<b>214</b>	86	128	52	55	14	6	1	40.2	59.8	24.3	25.7	6.5	2.8	0.5	
<b>Vše:</b>																
	Total	Number of changes (in absolute terms)							Number of changes (%)							
		stability	fluctuation	1 change	2 changes	3 changes	4 changes	5 changes	stability	fluctuation	1 change	2 changes	3 changes	4 changes	5 changes	
<b>I</b>	100	56	44	14	23	6	1	0	56.0	44.0	14.0	23.0	6.0	1.0	0.0	
<b>II</b>	107	34	73	27	36	5	4	1	31.8	68.2	25.2	33.6	4.7	3.7	0.9	
<b>III</b>	107	33	74	32	26	12	4	0	30.8	69.2	29.9	24.3	11.2	3.7	0.0	
<b>IV</b>	111	37	74	42	15	12	3	2	33.3	66.7	37.8	13.5	10.8	2.7	1.8	
<b>V</b>	103	65	38	22	10	5	1	0	63.1	36.9	21.4	9.7	4.9	1.0	0.0	
<b>Total</b>	<b>528</b>	<b>225</b>	<b>303</b>	<b>137</b>	<b>110</b>	<b>40</b>	<b>13</b>	<b>3</b>	<b>42.6</b>	<b>57.4</b>	<b>25.9</b>	<b>20.8</b>	<b>7.6</b>	<b>2.5</b>	<b>0.6</b>	

Note:

**D. Overview of changes of the relative position of free and heritable landholdings according to the tax burden during the time period 1442-1456. Absolute data.**

	Absolute data					%				
	FPSes	GFPSes	R-GFPSes	Other	Total	FPSes	GFPSes	R-GFPSes	Other	Total
<b>Stability</b>	3	4	1	1	9	10.0	50.0	50.0	12.5	47.4



<b>1 change</b>	2	0	0	2	4	6.7	0.0	0.0	25.0	21.1
<b>2 changes</b>	3	0	0	0	3	10.0	0.0	0.0	0.0	15.8
<b>3 and more change</b>	3	0	0	0	3	10.0	0.0	0.0	0.0	15.8
<b>Total</b>	11	4	1	3	19	57.9	21.1	5.3	15.8	100.0
<b>Rise</b>	1	0	0	0	1	5.3	0.0	0.0	0.0	5.3
<b>Fall</b>	1	0	0	0	1	5.3	0.0	0.0	0.0	5.3
<b>Multi-directional movement</b>	6	0	0	2	8	31.6	0.0	0.0	10.5	42.1

## Appendix 22.1.

### Relative change of the taxpayer's property position when moving.

According to:

Ar Cheb, books 1069–1083, *Klosteuerbücher 1442–1456*.

#### A. Relative change of the taxpayer's property position when moving between landholdings within the same settlement.

	Quintile	Position on the target landholding											
		in absolute terms						%					
		I	II	III	IV	V	total cases	I	II	III	IV	V	total cases
Position on the original landholding	I	7	0	1	1	0	9	77.8	0.0	11.1	11.1	0.0	32.1
	II	2	3	1	2	0	8	25.0	37.5	12.5	25.0	0.0	28.6
	III	0	1	2	0	1	4	0.0	25.0	50.0	0.0	25.0	14.3
	IV	0	1	2	0	2	5	0.0	20.0	40.0	0.0	40.0	17.9
	V	0	0	0	2	0	2	0.0	0.0	0.0	100.0	0.0	7.1
	<b>Total</b>	9	5	6	5	3	<b>28</b>	32.1	17.9	21.4	17.9	10.7	100.0

Note: Cf. fig. 22.1.–22.2.

#### B. Relative change of the taxpayer's property position when moving between landholdings between various settlements.

	Quintile	Position on the target landholding											
		in absolute terms						%					
		I	II	III	IV	V	total cases	I	II	III	IV	V	total cases
Position on the original landholding	I	23	13	4	3	0	43	53.5	30.2	9.3	7.0	0.0	31.4
	II	10	9	8	4	1	32	31.3	28.1	25.0	12.5	3.1	23.4
	III	8	5	13	5	4	35	22.9	14.3	37.1	14.3	11.4	25.5
	IV	2	3	2	6	3	16	12.5	18.8	12.5	37.5	18.8	11.7
	V	2	0	2	1	6	11	18.2	0.0	18.2	9.1	54.5	8.0
	<b>Total</b>	45	30	29	19	14	137	32.8	21.9	21.2	13.9	10.2	100.0

Note: Cf. fig. 22.3.–22.4.

## Appendix 22.2.

### Change in level of tax prescribed for the tenant upon moving in.

According to:

Ar Cheb, books 1069–1083, *Klosteuerbücher 1442–1456*.

*A. Change in level of tax prescribed for a tenant upon moving from one 'subject' landholding to another. In five-year periods. Cheb city state 1442–1456.*

Change in tax	Mobility within a settlement								Mobility between settlements							
	five-year period			total	five-year period %			total	five-year period			total	five-year period %			total
	42–46	47–51	52–56		42–46	47–51	52–56		42–46	47–51	52–56		42–46	47–51	52–56	
Decline	9	5	3	17	52.9	10.4	6.3	14.3	10	20	18	48	20.8	41.7	37.5	40.3
Same	0	6	0	6	0.0	60.0	0.0	5.0	4	2	4	10	40.0	20.0	40.0	8.4
Growth	2	6	3	11	18.2	9.8	4.9	9.2	21	19	21	61	34.4	31.1	34.4	51.3
<b>Total</b>	<b>11</b>	<b>17</b>	<b>6</b>	<b>34</b>	<b>100.0</b>	<b>27.9</b>	<b>9.8</b>	<b>100.0</b>	<b>35</b>	<b>41</b>	<b>43</b>	<b>119</b>	<b>100.0</b>	<b>100.0</b>	<b>100.0</b>	<b>100.0</b>

*B. Change in level of tax prescribed for a tenant upon moving from one 'subject' landholding to another. Cheb city state 1442–1456.*

Level of tax on the original landholding (Prague groschen)	Mobility within a settlement								Mobility between settlements							
	in absolute terms				%				in absolute terms				%			
	growth (rise)	same	decline (fall)	total	growth (rise)	same	decline (fall)	total	growth (rise)	same	decline (fall)	total	growth (rise)	same	decline (fall)	total
1–10	4	3	2	9	44.4	33.3	22.2	26.5	26	2	5	33	78.8	6.1	15.2	27.3
11–20	5	2	7	14	35.7	14.3	50.0	41.2	22	5	12	39	56.4	12.8	30.8	32.2
21–30	0	1	3	4	0.0	25.0	75.0	11.8	10	2	15	27	37.0	7.4	55.6	22.3
31–40	1	0	2	3	33.3	0.0	66.7	8.8	2	0	8	10	20.0	0.0	80.0	8.3
41–50	0	0	1	1	0.0	0.0	100.0	2.9	1	0	4	5	20.0	0.0	80.0	4.1
51–60	1	0	1	2	50.0	0.0	50.0	5.9	0	0	2	2	0.0	0.0	100.0	1.7
61 and more	0	0	1	1	0.0	0.0	100.0	2.9	1	2	2	5	20.0	40.0	40.0	4.1
<b>Total</b>	<b>11</b>	<b>6</b>	<b>17</b>	<b>34</b>	<b>32.4</b>	<b>17.6</b>	<b>50.0</b>	<b>100.0</b>	<b>62</b>	<b>11</b>	<b>48</b>	<b>121</b>	<b>51.2</b>	<b>9.1</b>	<b>39.7</b>	<b>100.0</b>

C. Change in tax category prescribed for a tenant upon moving from one 'subject' landholding to another within the same settlement. Absolute number of cases. Cheb city state 1442–1456.

		Level of land tax on the target landholding (Prague groschen)															
		in absolute terms								%							
		1–10	11–20	21–30	31–40	41–50	51–60	more than 60	Total	1–10	11–20	21–30	31–40	41–50	51–60	more than 60	total
Level of land tax on the original landholding (Prague groschen)	1–10	7	1	–	1	–	–	–	9	77.8	11.1	0.0	11.1	0.0	0.0	0.0	26.5
	11–20	5	4	1	2	–	2	–	14	35.7	28.6	7.1	14.3	0.0	14.3	0.0	41.2
	21–30	–	1	2	–	–	–	–	3	0.0	33.3	66.7	0.0	0.0	0.0	0.0	8.8
	31–40	–	–	1	1	–	1	–	3	0.0	0.0	33.3	33.3	0.0	33.3	0.0	8.8
	41–50	–	–	1	–	–	–	–	1	0.0	0.0	100.0	0.0	0.0	0.0	0.0	2.9
	51–60	–	–	1	–	–	1	1	3	0.0	0.0	33.3	0.0	0.0	33.3	33.3	8.8
	nad 60	–	–	–	–	1	–	–	1	0.0	0.0	0.0	0.0	100.0	0.0	0.0	2.9
Total	12	6	6	4	1	4	1	34	35.3	17.6	17.6	11.8	2.9	11.8	2.9	100.0	

Note: Cf. fig. 22.8.–22.9.

D. Change in tax category prescribed for a tenant upon moving from one 'subject' landholding to another between settlements. Absolute quantity of cases. Cheb city state 1442–1456.

		Level of land tax on the target landholding (Prague groschen)															
		in absolute terms								%							
		1–10	11–20	21–30	31–40	41–50	51–60	more than 60	total	1–10	11–20	21–30	31–40	41–50	51–60	more than 60	total
Level of land tax on the original landholding (Prague groschen)	1–10	15	8	7		3			33	45.5	24.2	21.2	0.0	9.1	0.0	0.0	27.7
	11–20	7	17	10	3	1		1	39	17.9	43.6	25.6	7.7	2.6	0.0	2.6	32.8
	21–30	6	6	7	5	2		1	27	22.2	22.2	25.9	18.5	7.4	0.0	3.7	22.7
	31–40	1	1	5	1		1	1	10	10.0	10.0	50.0	10.0	0.0	10.0	10.0	8.4
	41–50		1	1	1	1	1		4	0.0	25.0	25.0	25.0	25.0	0.0	0.0	3.4
	51–60	1				1			2	50.0	0.0	0.0	0.0	50.0	0.0	0.0	1.7
	nad 60		1		1			2	4	0.0	25.0	0.0	25.0	0.0	0.0	50.0	3.4
Total	30	34	30	11	8	1	5	119	25.2	28.6	25.2	9.2	6.7	0.8	4.2	100.0	

Note: Cf. fig. 22.10.–22.11.

E. Change in tax category prescribed for a tenant upon moving from one 'subject' landholding to another. Relative quantity of cases (%). Cheb city state 1442–1456.

	Level of land tax on original landholding (Prague groschen)	
	mobility within a settlement	mobility between settlements

<b>Shift between ranges</b>	<b>1-10</b>	<b>11-20</b>	<b>21-30</b>	<b>31-40</b>	<b>41-50</b>	<b>51-60</b>	<b>more than 60</b>	<b>1-10</b>	<b>11-20</b>	<b>21-30</b>	<b>31-40</b>	<b>41-50</b>	<b>51-60</b>	<b>more than 60</b>
<b>0</b>	77.8	28.6	66.7	33.3	0.0	33.3	0.0	45.5	43.6	25.9	10.0	25.0	0.0	50.0
<b>by 1</b>	11.1	42.9	33.3	33.3	0.0	33.3	0.0	24.2	43.6	40.7	50.0	25.0	50.0	0.0
<b>by 2 and more</b>	11.1	28.6	0.0	33.3	100.0	33.3	100.0	30.3	12.8	33.3	40.0	50.0	50.0	50.0
<b>0 or 1</b>	88.9	71.4	100.0	66.7	0.0	66.7	0.0	69.7	87.2	66.7	60.0	50.0	50.0	50.0

## Appendix 22.3.

### Change in the relative property status of a peasant upon moving between ‘subject’ landholdings.

According to:

Ar Cheb, books 1069–1083, *Klosteuerbücher 1442–1456*.

*A. Change in the relative property status of a tenant upon moving between ‘subject’ landholdings. According to the monetary value of ‘purchase’ right of tenure to a landholding (‘purchase’ right).*

	Quintile	Relative value of the target landholding																							
		mobility within a settlement										mobility between settlements													
		in absolute terms					%					in absolute terms					%								
		I	II	III	IV	V	Σ	I	II	III	IV	V	Σ	I	II	III	IV	V	Σ	I	II	III	IV	V	Σ
Relative value of the original landholding	I	3	–	–	1	–	4	75.0	0.0	0.0	25.0	0.0	17.4	9	5	6	1	1	22	40.9	22.7	27.3	4.5	4.5	27.5
	II	3	–	2	–	1	6	50.0	0.0	33.3	0.0	16.7	26.1	3	5	7	3	0	18	16.7	27.8	38.9	16.7	0.0	22.5
	III	1	–	1	–	–	2	50.0	0.0	50.0	0.0	0.0	8.7	5	2	5	5	2	19	26.3	10.5	26.3	26.3	10.5	23.8
	IV	–	2	1	1	1	5	0.0	40.0	20.0	20.0	20.0	21.7	1	2	0	5	3	11	9.1	18.2	0.0	45.5	27.3	13.8
	V	1	–	2	1	2	6	16.7	0.0	33.3	16.7	33.3	26.1	1	1	1	3	4	10	10.0	10.0	10.0	30.0	40.0	12.5
	Σ	8	2	6	3	4	23	34.8	8.7	26.1	13.0	17.4	100.0	19	15	19	17	10	80	23.8	18.8	23.8	21.3	12.5	100.0

Note: Quintiles according to all landholdings in the Cheb city state in 1456.

Cf. fig. 22.12.–22.14.

*B. Change in the relative property status of a tenant upon moving between ‘subject’ landholdings. According to the monetary value of ‘purchase’ right of tenure to a landholding (‘purchase’ right).*

Shift between quintiles	Value of the original landholding									
	mobility within a settlement					mobility between settlements				
	%					%				
	I	II	III	IV	V	I	II	III	IV	V
no change	75.0	0.0	50.0	20.0	33.3	40.9	27.8	26.3	45.5	40.0
by 1	0.0	83.3	0.0	40.0	16.7	22.7	55.6	36.8	27.3	30.0
by 2 and more	25.0	16.7	50.0	40.0	50.0	36.4	16.7	36.8	27.3	30.0
by 1 and more	75.0	83.3	50.0	60.0	50.0	63.6	83.3	63.2	72.7	70.0

Note: Quintiles according to all landholdings in the Cheb city state in 1456. Synoptic table II.

Cf. fig. 22.12.–22.14.

*C. Change in the relative property status of a tenant upon moving between ‘subject’ landholdings. According to the monetary value of ‘purchase’ right of tenure to a landholding (‘purchase’ right).*

	Quintile	Relative value of the target landholding																							
		mobility within a settlement												mobility between settlements											
		in absolute terms						%						in absolute terms						%					
		I	II	III	IV	V	Σ	I	II	III	IV	V	Σ	I	II	III	IV	V	Σ	I	II	III	IV	V	Σ
Relative value of the original landholding	I	4	–	–	–	–	4	100.0	0.0	0.0	0.0	0.0	17.4	2	13	4	4	1	24	8.3	54.2	16.7	16.7	4.2	29.6
	II	1	0	2	0	2	5	20.0	0.0	40.0	0.0	40.0	21.7	8	6	6	5	1	26	30.8	23.1	23.1	19.2	3.8	32.1
	III	2	0	0	1	1	4	50.0	0.0	0.0	25.0	25.0	17.4	1	4	4	1	0	10	10.0	40.0	40.0	10.0	0.0	12.3
	IV	2	0	2	1	1	6	33.3	0.0	33.3	16.7	16.7	26.1	1	4	2	2	4	13	7.7	30.8	15.4	15.4	30.8	16.0
	V	1	–	1	1	1	4	25.0	0.0	25.0	25.0	25.0	17.4	0	1	0	2	5	8	0.0	12.5	0.0	25.0	62.5	9.9
	Σ	10	0	5	3	5	23	43.5	0.0	21.7	13.0	21.7	100.0	12	28	16	14	11	81	15.0	35.0	20.0	17.5	13.8	100.0

Note: Quintiles according to ecological zones and according to all landholdings in the Cheb city state in 1456.

Cf. fig. 22.15.–22.17.

*D. Change in the relative property status of a tenant upon moving between ‘subject’ landholdings. According to the value of ‘purchase’ right of tenure to a landholding (‘purchase’ right).*

	Level of land tax on original landholding									
	mobility within a settlement					mobility between settlements				
	I	II	III	IV	V	I	II	III	IV	V
0	20.0	0.0	33.3	25.0	21.7	33.3	40.0	0.0	50.0	14.3
1	0.0	50.0	16.7	50.0	13.0	16.7	40.0	50.0	25.0	28.6
2 and more	80.0	50.0	50.0	25.0	65.2	50.0	20.0	50.0	25.0	57.1
1 and more	20.0	50.0	50.0	75.0	34.8	50.0	80.0	50.0	75.0	42.9

Note: Quintiles according to ecological zones and according to all landholdings in the Cheb city state in 1456. Synoptic table II.

Cf. fig. 22.15.–22.17.

## Appendix 22.4.

### Migration of subjects between landholdings.

#### Overview of available data for comparison of the monetary value of the original and target 'subject' landholding.

According to:

Ar Cheb, book 1067, *Klosterbuch 1438*; book 1084, *Klosterbuch (Schätzungsbuch) 1456*.

Cf. Klír, et al., *Knihy*, 284–423, 437–532.

		In absolute terms					Relatively (%)				
		both sets of data	only		no data	total	both sets of data	only		no data	total
			1438	1456				1438	1456		
Moving within the same settlement	quintiles 1438	12	7	6	9	34	35.3	20.6	17.6	26.5	100.0
	quintiles 1456	23	5	4	2	34	67.6	14.7	11.8	5.9	100.0
	quintile A 1438 – B 1456	16	3	11	4	34	47.1	8.8	32.4	11.8	100.0
	quintile A 1456 – B 1438	14	14	4	2	34	41.2	41.2	11.8	5.9	100.0
	quintile according to zone 1438	12	7	6	9	34	35.3	20.6	17.6	26.5	100.0
	quintile according to zone 1456	23	5	4	2	34	67.6	14.7	11.8	5.9	100.0
Multiple moving between settlements	quintiles 1438	34	36	24	27	121	28.1	29.8	19.8	22.3	100.0
	quintiles 1456	81	17	18	5	121	66.9	14.0	14.9	4.1	100.0
	quintile A 1438 – B 1456	57	13	42	9	121	47.1	10.7	34.7	7.4	100.0
	quintile A 1456 – B 1438	48	50	10	13	121	39.7	41.3	8.3	10.7	100.0
	quintile according to zone 1438	35	36	25	25	121	28.9	29.8	20.7	20.7	100.0
	quintile according to zone 1456	81	17	18	5	121	66.9	14.0	14.9	4.1	100.0



## Appendix 22.5.

Change in absolute monetary value of ‘purchase’ right of tenure to ‘subject’ landholdings upon a peasant moving peasant from one to another 1442–1456.

According to:

Ar Cheb, books 1069–1083, *Klosteuerbücher 1442–1456*.

*A. Change in monetary value of ‘purchase’ right to ‘subject’ landholdings upon a tenant moving from one landholding to another within the same settlement. Cheb city state 1442–1456.*

		Value of the target landholding (three-score of Prague groschen)															
		in absolute terms								%							
		1-4	5-8	9-12	13-15	16-18	19-21	22 or more	Total	1-4	5-8	9-12	13-15	16-18	19-21	22 or more	Total
Value of the original landholding (three-score of Prague groschen)	1-4	3	1	–	1	–	–	–	5	60.0	20.0	0.0	20.0	0.0	0.0	0.0	20.0
	5-8	2	1	2			–	1	6	33.3	16.7	33.3	0.0	0.0	0.0	16.7	24.0
	9-12	–	1	1	–	–	–	–	2	0.0	50.0	50.0	0.0	0.0	0.0	0.0	8.0
	13-15	–	1	1	–	–	–	1	3	0.0	33.3	33.3	0.0	0.0	0.0	33.3	12.0
	16-18	–	1	–	–	1	–	–	2	0.0	50.0	0.0	0.0	50.0	0.0	0.0	8.0
	19-21	–	–	–	–	1		1	2	0.0	0.0	0.0	0.0	50.0	0.0	50.0	8.0
	22 or more	–	1	2	1	–	–	1	5	0.0	20.0	40.0	20.0	0.0	0.0	20.0	20.0
	Total	5	6	6	2	2	–	4	25	20.0	24.0	24.0	8.0	8.0	0.0	16.0	100.0

Note: Cf. fig. 22.18.–22.19.

*B. Change in monetary value of ‘purchase’ right to ‘subject’ landholdings upon a tenant moving from one landholding to another between settlements. Cheb city state 1442–1456.*

		Value of the target landholding (three-score of Prague groschen)															
		in absolute terms								%							
		1-4	5-8	9-12	13-15	16-18	19-21	22 or more	Total	1-4	5-8	9-12	13-15	16-18	19-21	22 or more	Total
Value of the original landholding	1-4	6	6	5	–	–	1	–	18	33.3	33.3	27.8	0.0	0.0	5.6	0.0	22.2
	5-8	5	7	8	1	3	–	–	24	20.8	29.2	33.3	4.2	12.5	0.0	0.0	29.6
	9-12	4	3	5	4	1	1	1	19	21.1	15.8	26.3	21.1	5.3	5.3	5.3	23.5
	13-15	–	2	–	3	–	–	1	6	0.0	33.3	0.0	50.0	0.0	0.0	16.7	7.4

<b>(three-score of Prague groschen)</b>	<b>16–18</b>	–	–	–	1	1	–	2	<b>4</b>	0.0	0.0	0.0	25.0	25.0	0.0	50.0	<b>4.9</b>
	<b>19–21</b>	1	1	1	–	–	–		<b>3</b>	33.3	33.3	33.3	0.0	0.0	0.0	0.0	<b>3.7</b>
	<b>22 or more</b>	–	–	–	2	1	–	4	<b>7</b>	0.0	0.0	0.0	28.6	14.3	0.0	57.1	<b>8.6</b>
	<b>Total</b>	<b>16</b>	<b>19</b>	<b>19</b>	<b>11</b>	<b>6</b>	<b>2</b>	<b>8</b>	<b>81</b>	<b>19.8</b>	<b>23.5</b>	<b>23.5</b>	<b>13.6</b>	<b>7.4</b>	<b>2.5</b>	<b>9.9</b>	<b>100.0</b>

Note: Cf. fig. 22.18.–22.19.

C. Change in monetary value of ‘purchase’ right to ‘subject’ landholdings upon a tenant moving from one landholding to another. Cheb city state 1442–1456.

		Mobility within a settlement								Mobility between settlements							
		in absolute terms				%				in absolute terms				%			
		growth (rise)	same	decline (fall)	total	growth (rise)	same	decline (fall)	total	growth (rise)	same	decline (fall)	total	growth (rise)	same	decline (fall)	total
<b>Value of the original landholding (in three-score of Prague groschen)</b>	<b>1–4</b>	4	0	1	<b>5</b>	<b>80.0</b>	0.0	20.0	<b>20.8</b>	15	0	3	<b>18</b>	<b>83.3</b>	0.0	16.7	<b>22.2</b>
	<b>5–8</b>	3	0	3	<b>6</b>	50.0	0.0	50.0	<b>25.0</b>	17	1	6	<b>24</b>	<b>70.8</b>	4.2	25.0	<b>29.6</b>
	<b>9–12</b>	1	0	1	<b>2</b>	50.0	0.0	50.0	<b>8.3</b>	8	3	8	<b>19</b>	42.1	15.8	42.1	<b>23.5</b>
	<b>13–15</b>	1	0	2	<b>3</b>	33.3	0.0	66.7	<b>12.5</b>	2	1	3	<b>6</b>	33.3	16.7	<b>50.0</b>	<b>7.4</b>
	<b>16–18</b>	0	0	1	<b>1</b>	0.0	0.0	100.0	<b>4.2</b>	2	0	2	<b>4</b>	50.0	0.0	50.0	<b>4.9</b>
	<b>19–21</b>	1	0	1	<b>2</b>	50.0	0.0	50.0	<b>8.3</b>	0	0	3	<b>3</b>	0.0	0.0	<b>100.0</b>	<b>3.7</b>
	<b>22 or more</b>	0	0	5	<b>5</b>	0.0	0.0	100.0	<b>20.8</b>	2	0	5	<b>7</b>	28.6	0.0	<b>71.4</b>	<b>8.6</b>
	<b>Total</b>	<b>10</b>	<b>0</b>	<b>14</b>	<b>24</b>	<b>41.7</b>	<b>0.0</b>	<b>58.3</b>	<b>100.0</b>	<b>46</b>	<b>5</b>	<b>30</b>	<b>81</b>	<b>56.8</b>	<b>6.2</b>	<b>37.0</b>	<b>100.0</b>

Note: Cf. fig. 22.18.–22.19.

D. Level of change in monetary value of ‘purchase’ right of tenure to ‘subject’ landholdings upon a tenant moving from one landholding to another. Relative quantity of cases (%). Cheb city state 1442–1456.

	Level of land tax on original landholding													
	mobility within a settlement							mobility between settlements						
	1–4	5–8	9–12	13–15	16–18	19–21	22 or more	1–4	5–8	9–12	13–15	16–18	19–21	22 or more
<b>Same range</b>	60.0	16.7	50.0	0.0	50.0	0.0	20.0	33.3	29.2	26.3	50.0	25.0	0.0	57.1
<b>1 range</b>	20.0	66.7	50.0	33.3	0.0	100.0	0.0	33.3	54.2	36.8	0.0	25.0	0.0	0.0
<b>2 and more ranges</b>	20.0	16.7	0.0	66.7	50.0	0.0	80.0	33.3	16.7	36.8	50.0	50.0	100.0	42.9
<b>Same or 1 range</b>	80.0	83.3	100.0	33.3	50.0	100.0	20.0	66.7	83.3	63.2	50.0	50.0	0.0	57.1

*Note: Cf. fig. 22.18.–22.19.*

## Appendix 22.6.

### Quantity of moves according to type of landholding in the Cheb city state (1442–1456).

According to:

Ar Cheb, books 1069–1083, *Klosteuerbücher 1442–1456*.

#### A. Quantity of moves according to socioeconomic type of landholding. Absolute values.

		Mobility within a settlement				Mobility between settlements			
		target landholding				target landholding			
		‘Herberge’	‘Hof’	‘Höfel’	Total	‘Herberge’	‘Hof’	‘Höfel’	Total
Original landholding	‘Herberge’	2	–	–	<b>2</b>	1	4	–	<b>5</b>
	‘Hof’	2	7	1	<b>10</b>	4	25	4	<b>33</b>
	‘Höfel’	1	–	–	<b>1</b>	1	–	5	<b>6</b>
	Total	<b>5</b>	<b>7</b>	<b>1</b>	<b>13</b>	<b>6</b>	<b>29</b>	<b>9</b>	<b>44</b>

#### B. Quantity of moves according to socioeconomic type of landholding. Relative values (%).

		Mobility within a settlement				Mobility between settlements			
		Target landholding				Target landholding			
		‘Herberge’	‘Hof’	‘Höfel’	Total	‘Herberge’	‘Hof’	‘Höfel’	Total
Original landholding	‘Herberge’	100.0	0.0	0.0	<b>15.4</b>	20.0	80.0	0.0	<b>11.4</b>
	‘Hof’	20.0	70.0	10.0	<b>76.9</b>	12.1	75.8	12.1	<b>75.0</b>
	‘Höfel’	100.0	0.0	0.0	<b>7.7</b>	16.7	0.0	83.3	<b>13.6</b>
	Total	<b>38.5</b>	<b>53.8</b>	<b>7.7</b>	<b>100.0</b>	<b>13.6</b>	<b>65.9</b>	<b>20.5</b>	<b>100.0</b>

## Appendix 22.7.

### Migration chain and the domino effect

The table contains 24 cases where a tenant moved to a vacated 'subject' landholding from another 'subject' landholding which thereby became vacant. Therefore we may speak of a migration chain involving three landholdings. However sometimes the third landholding was occupied by a fourth tenant, so the chain involved four landholdings (no. 1, 8, 15–16, 18).

Landholdings and tenants forming one chain are ordered from the trigger landholding on the first line down to the end landholding. Certain tenants occupied several landholdings in the course of the focus period, in that case their migration is identified in the table in the "Further departure" column. In their case we may speak of an interconnection between multiple migration and the migration chain.

Each tenant is identified with a number (ID) that may be searched in the tabular overview in an *appendix 02*.

No.	Settlement	Number	ID on target landholding	Period on target landholding		Name	Development of relative property position on target landholding	Period on original landholding		ID on original landholding	Development of relative property position on original landholding	Further departure	ID	Period	Development of relative property position
1	Pograt	x10	175	1442	1444	Elbel	3-3-3-3	1438	<b>1438</b>	174	3	Altenteich x8	173	1444-1445	1
	Kunreuth, Ober-	12	1909	<b>1443</b>	1446	Strenczl; Alt Strenczel (1446)	3-3-3	1438	1442	1907	2-2				
	Kunreuth, Ober	10	361	1443	1448	Linhart Fulch; Linhart Fux (1447)	2-2-1-1	1442	1442	365	2				
	Kunreuth, Unter-	7	458	1443	1446	Grosma'	2-2-2								
2	Kunreuth, Ober-	12	1909	1443	1446	Strenczl; Alt Strenczel (1446)	3-3-3	1438	1442	1907	2-2				
	Kunreuth, Ober-	10	361	1443	1448	Linhart Fulch; Linhart Fux (1447)	2-2-1-1	1442	1442	365	2				
	Kunreuth, Unter-	7	458	1443	1446	Grosma'	2-2-2	x	x	x					
3	Wogau	x4	645	1443	1443	Michel Jacob	5-5	1438	1442	637	5-5				
	Fonsau	3	860	1443	-	Lang Heinz	<del>4-4-4-4-4-5-4-4</del>	1442	1443	861	4-4				
	Sirmitz	x 5	862	1444	1444	Motel Lang Heinz	1								
4	Lohma, Ober-	12*	2093	1443	1452	Walther; Balther (1443; 1445; 1447)	3-3-3-3	1442	1442	35	3				
* Moved from this landholding to Thiemreuth 1, ID 224 (3-3-3), where he remained from 1453 onwards.															

5	Haid	6	908	1443	1444	Nickl Lyezbhart	4-3	1438	1442	903	5-5				
	Haid	3	1003	1443	-	Merckel	4-3-4-4-4- 4-3-4-4	1438	1442	1001	2-3				
	Fraurenreuth	16	1973	1443	1445	Mulner	3-3-3	x	x	x		x	x	x	
6	Reißig	3	1861	1443	1453	Kuncz Stamler	5-5-5-5-3-5	1438	1442	1860	4-5				
	Pilmersreuth, Ober-	6	1812	1443	-	Kuncz Sneider	4-5-5-4-4- 5-5-5-5	1442	1442	1815	1				
	Pilmersreuth, Ober-	x1	zaniklo	x	x	x	x								
7	Kropitz	7	1048	1445	1447	Nickel Motl	2-2	1443	1444*	1044	3-3	Kropitz 6	1049	1448 a dále	1-1-2-1-2
	Sirmitz	6*	778	1445	1449	Hans Krawthan	3-3-3	1443	1444	769**	3-3				
	Kropitz	6**	406	1445	1445	Hensel Göcz	3	x	x	x		x	x	x	
* Arrived at this landholding from Pirk 5, ID 1043, 1443 (3); had lived at Pirk 5 in 1442-1442, and his departure vacated it and then it was newly occupied by someone who then departed for Reißig 6 after 1447															
* Arrived at this landholding from Trogau 6, ID 779, 1443 (2); had lived at Trogau 6 1442-1442, and his departure vacated it and then it was newly occupied by someone who after 1447 then departed for Liebeneck x3															
8	Rohr	8	157	1445	1453	Dytel; Dytel Pauck' (1449)	2-2-2	1442	1444	159	2-2-2				
	Schön, Ober-	3	101	1445	-	Czolchner	2-2-2-2-2- 2-2	1442	1444	94	4-4-3				
	Matzelbach	2	1172	1445	1456	Ocklig'; Ocklyger (1449)	5-5-5-?-5- ?-5	1443	1444	1173	2-4				
	Schlada	11	654	1445	-	Jeckel Doman	2-2-2-(1)- 2-2-2								
9	Stabnitz	x7	817	1445	1455	Hans Kuncz	1-1-?-1	1442	1444	833	1				
	Lindau, Unter-	4	2197	1445	1447	Wittich	1-1	1438	1445	2198	2-2				
	Voitersreuth, Hinter-	k 1	697	1445	1445	Kuncz Kern	1								
10	Lindau, Unter-	1	1261	1447	1449	Hans Per	1-1	1444	1445	1270	2				
	Sirmitz	2	237	1447	1447	Fichtner	2	1438	1446	238	3-3-3-3-3				

	<b>Voitersreuth, Vorden-</b>	4	1263	1447	1452	Nickel Per	3-3-3					Lohma, Ober-12	1264	1453 a dále	2-3-2
11	<b>Trogau</b>	5	1729	1448	1448	Hans Schuster	?	1443	1447	1728	2-2-2-2				
	<b>Ottengrün (Haslau)</b>	3	1963	1448	-	Teufel; Hanns Teufel (1449)	1-2-2-2-1	1442	1447	1970	1-1-1-1-1				
	<b>Ottengrün (Haslau)</b>	5	528	1448	1452	Steffel Hawsman	1-1					Voitersreuth, Vorden 3	527	1453 a dále	1-1-1
12	<b>Stabnitz</b>	11	407	1448	-	Gocz; Nickel Gocz vo' Hag (1449)	4-4-4-4-5	1446	1447	405	1				
	<b>Kropitz</b>	6	1049	1448	-	Nickl Mötl	1-1-2-1-2	1445	1447*	1048	2-2				
	<b>Kropitz</b>	7	198	1448	1452	Erlpeck	2-3	-	-	-		Höflas (Trebendorf) 1	197	1453 a dále	5-5-4
* Arrived at this landholding in 1445 from Sirmitz 6, ID 1044 (3-3), where he had lived 1443-1444; arrived there from Pirk 5, ID 1043, where he lived in 1442 (3); upon his departure from Sirmitz 6 the landholding became vacant, and a tenant from Kropitz 6, ID 769 (3-3), came to occupy it and remained 1445-1449															
13	<b>Liebeneck</b>	x3	228	1448	1453	Fendrl	1-2	1443	1447	225	1-1-2-1	Thiemreuth 1	224	1453 a dále	3-3-3
	<b>Trogau</b>	6	234	1448	1449	Fichtn'	1	1447*	1447*	237*	2				
	<b>Sirmitz</b>	2	476	1448	-	Hans Haberczet	2-2-2-3-2-3	x	x	x		x	x	x	
* He came to the landholding at Sirmitz 2, where he lived in 1447, from Voitersreuth, Vorden- 4, ID 238 (3-3-3-3-3), where he had lived in 1438-1446															
14	<b>Sirmitz</b>	4	1848	1449	1455	Hanns Rudusch	3-3	1443	1449	1851	4-4-4-4-4	Sorgen 3	1849	1456 a dále	4-2
	<b>Stadel</b>	2	1847	1450	-	Stadelman	3-3-3-3-3-3	1438	1449	700	1-2-2-2-2-3-2				
	<b>Voitersreuth, Vorden-</b>	1	742	1450	-	Endr' Komig; Endres Kvnig	3-2-3-3								
15	<b>Gaßnitz</b>	5	169	1449	-	Michel Eberl	3-3-2-3-3	1438	1448	170	2-2-2-2-2				
	<b>Scheibenreuth</b>	16	947	1448	1452	Maier Fridel	3-2	1438	1447	337	2-3-3-3-3-4	Gaßnitz 18	949	1453 a dále	3-3-2
	<b>Gaßnitz</b>	18	67	1449	1452	Wolfel Custer	3-3	1442	1447	68	4-4-4-4-4				



	<b>Gaßnitz</b>	23	811	1449	1452	Endres Kuncz	3-3					Kornau			
16	<b>Mühlessen</b>	10	934	1449	-	Nickel Maier	4-3-3-3-3	1442	1448	920	2-2-2-2-2				
	<b>Haid</b>	1	1556	1449	1452	Jorg Rudel	2-3	1447	1448	1559	4				
	<b>Mühlgrün</b>	7	2099	1449	-	Pet Waltman	4-4-3-?-4	1438	1448	1309	5-5-5-5-5-5				
	<b>Mühlgrün</b>	11	538	1449	-	Jorg Haynl	5-5-4-5-5								
17	<b>Mühlbach</b>	6	1057	1451	-	Vlma Muln	1-1-1-1	1448	1450	1101	1				
	<b>Mühlbach</b>	7	1829	1451	1455	Dytel Solich	1-1-1	1438	1450	1927	3-3-3-3-3-3-3-3				
	<b>Markhausen</b>	7	1827	1451	-	Jacob Solich	3-3-3-3								
18	<b>Ottengrün</b>	5	22	1452	1455	Hans Amlang	2-2-2	1446	1452	23	1-1-1				
	<b>Rommersreuth</b>	6	491	1453	-	Haloz	1-1-1	1442	1452	491,5	4-4-4-4-4-3-3				
	<b>Thiemreuth</b>	1	224	1453	-	Fenderl	3-3-3	1448	1453	228	1-2				
	<b>Liebeneck</b>	x3	227	1453	1455	Fenderl	2								
19	<b>Pograt</b>	3	1887,5	1452	-	Hans Stelc	2-2-2-3	1438	1451	1886	2-2-2-2-2-2-2				
	<b>Pograt</b>	5	1885	1452	-	Heincz Stelcz	3-3-3-2	1438	1451	1887	3-4-4-4-4-4-4				
	<b>Pograt</b>	3	1887,5	1452	-	Hans Stelc	2-2-2-3								
20	<b>Sorgen</b>	2	2132	1453	1454	Werndel	2	1450	1452	2131	1				
	<b>Pograt</b>	4	1738	1453	-	Heincz Simon	1-1-1	1451	-	555	1				
	<b>Triesenhof</b>	x5	dvojí držba			Heincz (Simon na výměnku)	1								
21	<b>Gehaag</b>	k 10	1642	1455	1455	Sepper	2	1447	1453	1640	1-2-2-2-2-2				
	<b>Fischern</b>	5	1723	1454	-	Schuster	2-1	1448	1453	1720	1-1-1				
	<b>Mühlbach</b>	11	298	1454	1455	Jorg Fogler	1					Rathsam x20	299	1456 a dále	?
22	<b>Schöba</b>	9	1570	1455	-	Hanns Rudusch	3-3	1449	1454	1567	1-1-1				

	<b>Hirschfeld</b>	1	921	1455	–	Franz Maier	1–1	1438	1454	924	1–1–1–1–1– 1–1–1–2				
	<b>Hirschfeld</b>	2	2210	1455	–	Hans Wolfram	1–1								
<b>23</b>	<b>Rathsam</b>	x15	121	1456	–	Michel Dobraw	?	1446	1455	122	3–3–3–3–3				
	<b>Pirk</b>	6	2146	1456	–	Weys	4	1449	1454	2151	1–1–1				
	<b>Mühlbach</b>	9	240	1455	–	Hanns Fisch´	1–1								
<b>24</b>	<b>Sebenbach</b>	3	628	1456	–	Hanns Hosner	2	1447	1456	627	1–1–1–1–1				
	<b>Lindau, Unter-</b>	2	311	1456	–	Fridel Franck	1	1442	1455	312	2–2–2–2–2– 2–3–2–3				
	<b>Losau, Ober-</b>	6	1395	1456	-	Fraz Prentel	2								

## Appendix 23.1.

### The lists of new citizens in the Cheb books of income (1442–1456)

#### Legend:

- [. . .] – in full renderings of scribes' abbreviations  
< . . . > – crossed out text  
(. . .) – confusing to read, illegible, hard to read  
{ . . . } – other, explained in greater detail in a footnote  
ss – three-score (s[exagenas], sex[agenas], s[chock], schock)  
gr. – Prague groschen (g[rozszen])  
dt. – dedit (d[edi]t) (appears only in edition footnotes)

#### Ar Cheb, book 2144, Allgemeine Umgeldbücher 1442, fol. 45r

#### Burg[er]recht

It[em] Claus Glw̄h des Stock[er]s gast	dt	I ss gr.	zu Burg[er]recht
It[em] Erhart Rupprecht	dt	III sex[agenas] gr.	zu Burg[er]recht
It[em] Peter Stocker	dt	III sex[agenas] gr.	zu Burg[er]recht
It[em] Dv̄nes vo´ {dt} Reysech	dt	II ss gr.	zu
Burg[er]recht			
It[em] Prw̄hler	dt	II ss gr.	zu
Burg[er]recht			
It[em] Stubmer vom Stein	dt	III ss gr.	zu Burg[er]recht
It[em] von ein´ von Adorff {das}	dt	XL gr.	zu Burg[er]recht
{pf . . . ´p} den Hans Piderma[n]			
It[em] vom Hanns Memlein			
hab[e]n wir eingeno[m]men		III sex[agenas] gr.	zu Burg[er]recht
Item Steiner von Lange[n]pruck	dt	II sex[agenas] gr.	zu Burg[er]recht

Su[mm]a des plats vnd Burg[er]rets XX [1/2] sex[agenas] X gr.

#### Ar Cheb, book 2145, Allgemeine Umgeldbücher 1443, nefol.

#### Burgerrecht

Item Motel von Kunrewt	dt	I sex[agenas]	zu Burg[er]recht
Item Schreyner Paul Rud[usch] man	dt	II sex[agenas]	Burg[er]recht
Item Gowynner Kursner	dt	XXIII gr.	Burg[er]recht
Item Hāynl Reich	dt	III ss gr.	Burg[er]recht
Item Alt Pachman	dt	III ss gr.	Burg[er]recht
Item Plewer czu der Bischoffin	dt	XX gr.	Burg[er]recht
Item Pwhl[er] czu[r] Kvman ist Burg[er] word[en]			
gibt nichts –			
Item Mayerin von der Heyde	dt	I sex[agenas] gr.	Burg[er]recht
It[em] Trapp von Oberndorff	dt	II sex[agenas] gr.	Burg[er]recht

Su[mm]a Burg[er]rechts XIII[1/2] sex[agenas] XIII gr.

Ar Cheb, book 2146, Allgemeine Umgeldbücher 1444, nefol.

### **Burg[er]recht**

Hensel Fisch[er] von Schönlynt dt VIII gr. zu purg[er]recht  
Jacob[i]n son von Pirck ist czu Ott[e]n ynne[n] dt XXX gr. zu purg[er]recht zu Letar[e]  
Item Jacob Rupp dt zu Burg[er]recht II ss gr. am donerstag Joh Baptista  
It[em] Knewssel Pfanne[n]prewer dt I guld[ein] fur sein I wag[er] zu purg[er]recht

Su[mm]a su[mm]a[rum] des Burg[er]rechts III ss III gr.

Ar Cheb, book 2147, Allgemeine Umgeldbücher 1445, fol. 38r

### **Dy Burg[er]recht**

It[em] Els Gözlin von d[er] Schönn dt XL gr. zu Burg[er]recht f[eria] t[ercia] p[ost] Martini  
It[em] Lanczendorff[er] dt X gr. zu purg[er]recht f[eria] s[ext]a [nt]e Pauli  
It[em] Strüczel dt III sex[agenas] gr. zu Burg[er]recht zu Symo[n]is et Jüde  
It[em] Her[ner] dt IIII sex[agenas] gr. zu Burg[er]recht am mo[n]tag nach Martini  
It[em] Steffel vo[n] Trebendorff dt I ss gr. zu Burg[er]recht zu purificatio[n]is  
It[em] H[er]ma[n] von Drisenhof dt II ss gr. zu Burg[er]recht f[eria] s[ecund]a a[nt]e  
Reminisc[ere]  
It[em] der Ribsteynyn Kl[ara] dt XXVIII gr. zu Burg[er]recht f[eria] q[uint]a p[ost] Letare  
It[em] Michel Keylhaw vo[n] Firban dt II sex[agenas] gr. zu Burg[er]recht f[eria] t[erci]a p[ost]  
Martini  
Ist herein czoge[n] zu Martini  
It[em] Fichtner dt XXVIII gr. zu Burg[er]recht vnd sol sein losu[n]g zu Schuste[r] auch geb[e]n  
It[em] Krugelstein zu Heinrichstorff dt IIII ss gr. zu Burg[er]recht f[eria] s[ecund]a a[nt]e  
Vrbani  
It[em] Gleichen knecht dt XXX gr. zu Burg[er]recht f[eria] q[uart]a vor Pffingst[en]  
It[em] Wahn[er]s frunt dt XL gr. zu Burg[er]recht zu Balp[ur]g[is]  
It[em] Schnitler dt XX gr. zu Burg[er]recht f[eria] t[erci]a a[nt]e Petri et Pauli

Fa[ci]t XIX ss XVI gr.

Ar Cheb, book 2148, Allgemeine Umgeldbücher 1446, fol. 40r

### **Nota die Burg[er]recht**

It[em] Taschner vom Hofe dt II guldein zu Burg[er]recht f[eria] s[ecund]a a[nt]e Bartholomei  
It[em] Hanns Grub[er] d[ederu]nt II ss zu purg[er]recht vnd sind purg[ern] worden  
vnd Nickel Wolff am mitboch vor Symo[n]is et Jüde sind zu  
herb[er]g pey dem Michel von Firban  
It[em] wir hab[e]n eyngenom[m]en von  
den Pet[er] Fischer zu Markhawsen vnd seinen son Hansen Ir Burg[er]recht  
III sex[agenas] am Suntag nach Dorothee  
It[em] aber eingenom[m]en von den Nickel Fisch[er] vo[n] Woga II ss gr. zu purg[er]recht  
am Mitboch vor Oc[u]li  
Adelfride dt I guld[ein] zu Burg[er]recht vnd sol zu Schust[er]n sein losu[n]g geb[en]  
It[em] Krapff[e]ns Swag[er] dt X gr. zu Burg[er]recht

It[em] Nickel Prewß dt XVI gr. zu Burg[er]recht

Su[mm]a dez Burg[er]rechts IX ss XXXVIII gr.

Ar Cheb, book 2149, Allgemeine Umgeldbücher 1447, fol. 32r

### **Nota die Burg[er]recht**

It[em] Hans Wagn[er] des Menczlens frünth dt II ss zu purg[er]recht In die Galli

It[em] Lang von Sletein dt II ss zu purg[er]recht

It[em] Doman Mair dt I ss zu purg[er]recht

It[em] Hans Fisch[er] dt II ss XXIII gr. zu purg[er]recht  
von Schirnting

Su[mm]a VI ss dez Burg[er]rechts

Ar Cheb, book 2150, Allgemeine Umgeldbücher 1448, fol. 29r

### **Das Burg[er]recht**

It[em] Jorg Peüchel dt I ss zu Burg[er]recht zu Joha[n]is

It[em] Nickel Mot[e]l vo[n] Cunrewt dt I ss gr. zu purg[er]recht f[eria] q[uart]a a[nt]e  
Mich[aelis]

It[em] Hayl Jeger dt ein halp ss zu purg[er]recht f[eria] s[ecund]a post Dionisi

<It[em] des Saÿlers Sun vntern Delnicz dt XX gr. zu purg[er]recht dÿe vast woch[e]n vor  
Mich[aelis]>

It[em] Francz Knewssel von Hochdorff dt XXX gr. zu purg[er]recht In die Dionisi

It[em] Lang Schuster dt XX gr. zu purg[er]recht In v[igili]a XI m[illia] v[ir]gin[ae]

It[em] Hans Göcz von Krapicz dt XX gr. zu purg[er]recht f[eria] q[uint]a post XI m[illia]  
v[ir]gin[ae]

It[em] Eberl Fleischma[n] dt <XXX gr. X> purg[er]recht In die om[nia]m S[anktorum]  
hab[e]n die h[err]n

an der ortt[e]n vertrunck[e]n

It[em] Lorencz Peck dt XXX gr. zu purg[er]recht f[eria] q[uint]a a[nt]e Martini

It[em] Pergler dt II ss zu purgerrecht

Pet[er] Lehn[er] Purstenpÿnt[er] dt XXV gr. zu purg[er]recht In die Pauli

It[em] Hensel Schrot[ner] dt XX gr. zu purg[er]recht

It[em] Korber von Krapicz dt I ss XX gr. zu purg[er]recht f[eria] t[erci]a p[ost] R[emi]nisc[er]e

It[em] Jung Dobreyner dt XXX gr. zu Burg[er]recht

It[em] Nurnb[er]g[er] dt XX gr. zu purg[er]recht

<Mruczl[er]> It[em] Hosner dt I guld[ein] zu purg[er]recht

It[em] Leb

### **Die Wandel**

Su[mm]a des Burg[er]rechts IX ss XL gr.

Ar Cheb, book 2151, Allgemeine Umgeldbücher 1449, fol. 31r

### **Nota das Burg[er]recht**

It[em] die czwen Müln[er] Tuchmach[er] d[ederu]nt IIII guld[ein] zu purg[er]recht f[eria] q[uarta] p[ost] Galli  
It[em] der Hans Müln[er] Ir Brud[er] dt XL gr. zu purg[er]recht zu Weyhnacht  
It[em] Gareysen von Durnpach dt XL gr. zu purg[er]recht  
It[em] Jorg Vlrichsp[er]g[er] Weysgerb[er] dt XV gr. In purg[er]recht f[eria] s[ext]a p[ost] Oc[u]li  
It[em] Steynner vom Arczp[er]g dt II ss sein purg[er]recht zu Laurenti  
It[em] Fridel Smid vo[n] Turssenrewt dt sein purg[er]recht XL gr.

fa[ci]t V[1/2] ss XXI gr.

Ar Cheb, book 2152, Allgemeine Umgeldbücher 1450, fol. 8r (fragment knihy)

### **Das Burgerrecht**

Gilg Mugelpeck dt X gr. zupurg[er]recht f[eria] t[erti]a a[nt]e Oc[u]li  
Merckel Knapp vom Ror dt XL gr. zu purg[er]recht f[eria] q[uart]a p[ost] Letar[e] ist pey dem Kangel[. . .]

fa[ci]t L gr.

Ar Cheb, book 2153, Allgemeine Umgeldbücher 1452, fol. 30r

### **Das Burgerrecht**

Francz vo[n] <Tur> Harde dt III ss gr. d[. . .] zupurg[er]recht am Dinstag nach Kathe[rin]e  
It[em] Solich vo[n] Zetendorff dt XXV gr. zu purg[er]recht  
It[em] Eberl von Prampach dt XX gr. zu purg[er]recht In v[igili]a Nicolay  
It[em] Eberl von Jesnic dt III guldein zupurg[er]recht f[eria] s[ecund]a p[ost] Letar[e]  
It[em] Pew[m]mel vo[n] Munchrewt dt II ss zu purg[er]recht am Sontag q[ua]simo[do] geniti  
It[em] Smid vo[n] Konigswartt dt XX gr. zu Burg[er]recht f[eria] q[uint]a a[nt]e Georgi  
It[em] Fewstner Fischer dt I ss gr. d[. . .] zu purg[er]recht  
It[em] Ottel Wirt von Schyrnting dt II ss zupurg[er]recht f[eria] s[ecund]a p[ost] Palma[rum]  
It[em] Flaschensmid zum Lenck[i]n dt XX gr. Zupurg[er]recht  
It[em] <F> Pfannensmid pey[m] Radan dt XXV gr. zu purg[er]recht

Su[mm]a des Burg[er]rechts XI ss VII gr.

### **Wandel**

Ar Cheb, book 2154, Allgemeine Umgeldbücher 1453, fol. 28r

### **Das Burg[er]recht**

Hans Engelhart dt III ss gr. zu Burg[er]recht f[eria] s[ext]a p[ost] Assu[m]ptio[ni]s Mar[iae]  
It[em] Has N Mayers Sun dt XXX gr. Zupurg[er]recht Indie Mich[aelis]  
It[em] Reynl von Newdorff dt II guld[ein] Zu purg[er]recht am Sontag vor Dionisÿ

It[em] Ang[er]hensel vo[n] d[er] Schönn dt II guld[ein] Zupurg[er]recht Ineod[em] die<sup>17</sup>  
 It[em] Erhart Paier vo[n] Pirck dt II guld[ein] Zupurg[er]recht  
 It[em] Reynl von Hofleins dt IIII guld[ein] Zupurg[er]recht  
 It[em] Hans Rupprecht vo[n] Nebesnicz dt II guld[ein] zu purg[er]recht  
 It[em] Scharnogel vo[n] d[er] Schönn dt I guld[ein] Zupurg[er]recht f[eria] q[uart]a a[nt]e  
 Symonis et Jude  
 It[em] Wolff von Alb[e]n[rewt] XXX gr. zu purg[er]recht  
 It[em] Kegler vo[n] d[er] Schönn dt zu purg[er]recht XIX gr.  
 It[em] Haslerin vom Hag dt II ss Zu Burg[er]recht f[eria] q[uart]a a[nt]e Lucie  
 It[em] Knode von Jesnicz dt I ss zu Burg[er]recht f[eria] q[uart]a a[nt]e Lucie  
 It[em] Stargk vo[n] Krewcz[er]st[ein] dt XXX gr. zu purg[er]r[echt] f[eria] t[erti]a p[ost] Egidii  
 It[em] Smid vo[n] Albernewtt dt I ss gr. d[. . .] Zu purg[er]recht f[eria] s[ecund]a p[ost]  
 R[e]mi[ni]sce[re]  
 It[em] Herttel vo[n] Oberndorff dt III ss gr. d[. . .] zu purg[er]recht f[eria] t[erti]a p[ost]  
 Symon[i]s et Jüde  
 It[em] Kursn[er] Knoll[e]n Swag[er] dt I guld[ein] zu purg[er]recht ist purg[er] zu Ost[er]n  
**Wandel**

Su[mm]a dez Burg[er]rechts XVII ss LVII gr.

*Ar Cheb, book 2155, Allgemeine Umgeldbücher 1454, fol. 57r*

### **Das Burgerrecht**

It[em] Fischer vom Cadan dt vns XXX gr. Zu purg[er]recht die er den virm vor vnd schuldig  
 gewesen ist am Mitboch nach Michaelis

It[e]m Frycz Lorencz von Aygen dt uns zu purgerrecht XXX gr. am Sonntag vor Galli  
 It[em] Erhart Menczil vo[n] Kunigsp[er]g dt I ss zupurg[er]recht f[eria] s[ext]a a[nt]e Martini  
 ist zu[m] Pet[er] Erhart  
 It[em] Krawsen Sun von Wildenhof dt XXX gr. vns zupurg[er]recht daz and[er] gesyl an die  
 ortt[e]n zu Martini  
 It[em] Taschner von Selb dt XX gr. zu purg[er]recht In d[er] Spilergaß  
 It[em] Wagn[er] ym Steynhaws dt XXX gr. zupurg[er]recht

Su[mm]a des Burg[er]rechts III ss XX gr.

### **Wandel**

*Ar Cheb, book 2156, Allgemeine Umgeldbücher 1455, fol. 42r*

### **Nota das Burgerrecht**

It[em] Endres Messersmidt dt X gr. zu purg[er]recht f[eria] s[ext]a p[ost] Mich[aelis]  
 Hans Frorer Zymerman dt XV gr. zu purg[er]recht Ineod[em] die  
 It[em] Grewll von Dreyncz dt XX gr. zu purg[er]recht  
 It[em] Prem Smid dt I guldein zu purg[er]recht

---

<sup>17</sup> Spojovací čára vede i ke třem následujícím zápisům.

It[em] Hadmut[er] vo[n] Trebendorff dt I[1/2] gr. d[. . .] fur losung vnd purg[er]recht  
f[eria] q[uart]a p[ost] Martini

It[em] Kuncz Smid des N Czym[er]mans Brud[er] dt XX gr. Zu purg[er]recht am Freitag nach  
Martini

It[em] Hans Njkerl dt XX gr. zupurg[er]recht

Su[mm]a des Burg[er]rechtens  
III ss XXII gr.

Ar Cheb, book 2157, Allgemeine Umgeldbücher 1456, fol. 38r

### **Von den Burgerrechten**

Jacob Haloz dt II ss gr. zu purg[er]recht / f[eria] [quarta] p[ost] Francisci  
Vnd ma[n] hat In der clostewr d[ar]lass[e]n  
davon hab[e]n wir den h[err]n geb[e]n an die orth[e]n X gr.  
fa[ci]t noch I[1/2] ss XX gr.

It[em] Krawthan Sneid[er] dt II guld[en] zu purg[er]recht / f[eria] [secunda] p[ost] Martini  
It[em] Jurg Hertil vnd sein mut[er] d[ederu]nt XLVIII gr. zu purg[er]recht f[eria] [secunda]  
p[ost] Martini

It[em] Hanns Sewfrid Fischer dt I[1/2] ss X gr. zu purg[er]recht  
In die tote[n]pras´

Su[mm]a Des purg[er]recht[e]n VII ss VIII gr.

Ar Cheb, book 2158, Allgemeine Umgeldbücher 1457, fol. 38r

### **Von den Burgerrechten**

It[em] Caspar Lorencz Lochn[er]s eydem vom Schonpach dt I ss zu purg[er]recht  
am Sontag nach Symo[n]is et Jude

It[em] Lorencz Lochn[er] vom Schonpach dt I ss gr. zupurg[er]recht

It[em] Hanns Dreyscharff dt IIII ss gr. [myner] III gr. zupurg[er]recht f[eria] q[uart]a p[ost]  
Erhardi

Su[mm]a des Burg[er]recht[e]n VI ss [myner] III r.

Ar Cheb, book 2159, Allgemeine Umgeldbücher 1458, fol. 33r

### **Von den Burg[er]rechten**

It[em] Prentel von Vlrichsgrün dt II ss zu purg[er]recht Indie Dionisii

It[em] Doma[n] Schonfelder Kurssn[er] Schellers knecht dt XX gr. zupurg[er]  
recht



It[em] Radeck[er] dt III ss gr. zu purg[er]recht ist des Wysen eidem  
f[eria] t[erci]a p[ost] XI m[illia] v[ir]ginis  
Jung Prem Kurßner dt XX gr. fur losu[n]g vnd purg[er]recht

Su[mm]a der Burg[er]recht[e]n V ss XL gr.

## Appendix 23.2.

### Mobility between the city and the countryside

**Table 1.** Overview of land tax taxpayers (1438–1456), who gained citizenship.  
Cf. *fig. 23.10*.

**Table 2.** Overview of (1) land tax taxpayers listed in the registers from 1438–1456, who gained citizenship, and/or (2) persons who had citizenship and owned property in the countryside that was listed in Cheb land tax registers.

Cf. *tab. 23.3*.

The appendix gives an overview of (1) land tax taxpayers listed in the registers from 1438–1456 who gained citizenship, and/or (2) persons who had citizenship and owned property in the countryside that was listed in Cheb land tax registers.

*Table 1* gives an overview of land tax taxpayers who gained citizenship; it gives their identification number (ID) which may be searched in the *CD appendix* and also their payment history according to land tax registers.

The item number in a specific settlement indicates their order in entries in the taxation book from 1456. Unless specified, or if we were unable to identify it, it was allotted its own number beginning with (x).

*Table 2* contains relevant information contained in the Cheb land tax register from 1438, in the taxation book from 1456, in the standard registers from 1441 to 1456, in the city tax register from 1446 and in the income ledgers of 1442–1456.

We borrow the descriptions of landholdings or non-landholding plots for the years 1438 and 1456 from the book edition, including expanded abbreviations and excluded symbols and their groups as well (8th and 10th columns).<sup>18</sup> Data on landholding transfers in the 9th column are careful transliteration from Cheb land tax registers from 1442–1456. In view of the fact that the appendix has only a basic informative purpose, the excluded symbols and their groups, or abbreviations, are not rendered in full, with the exception of abbreviations for groschen and three-score, which we substitute with “gr.” and “ss” respectively; capital letters at the beginning of names are not standardised, but left in the form appearing in the original; the graphemes *u* and *v* are consistently differentiated. Crossed out text is indicated with angle brackets: ⟨. . .⟩; hard to read or illegible text with round brackets: (. . .). Transliterated texts did not undergo external review.

Important passages in interpretation terms are marked in bold (T.K.).

#### Legend:

- [. . .] – in full renderings of scribes’ abbreviations
- ⟨. . .⟩ – crossed out text
- (. . .) – confusing to read, illegible, hard to read
- {. . .} – other, explained in greater detail in a footnote
- ss – three-score (s[exagenas], sex[agenas], s[chock], schock)
- gr. – Prague groschen (g[rozsén])
- dt. – dedit (d[edi]t) (appears only in edition footnotes)
- / – in the footnotes separates lines in the original in transliterated texts

---

<sup>18</sup> Klír, et al., *Knihy*, 284–532.

KB 1456 – Ar Cheb, book 1084, *Klosteuerbuch (Schätzungsbuch)* (taxation book published in edition form).

BR 1456 – Ar Cheb, book 1083, *Klosteuerbuch 1456* (tax register).

**Table 1.** Overview of (1) land tax taxpayers listed in the registers from 1438–1456, who gained citizenship, and/or (2) persons who had citizenship and owned property in the countryside that was listed in Cheb land tax registers.

ID of taxpayers	Personal name		Settlement	Ordinal number	Coming	Leaving	38	42	43a	43b	45	47	49	51	53	55	56
1160.0	Nonner; Nvnner (1442)	Nonner	Dölitz	x1	38	54	60	80	80	110	110	200	200	x	x	x	
2109.0	Heintz Weis	Weis	Dölitz	3	38	50											
2154.0	Hans Weÿss	Weÿss	Dölitz	3	51	55/56								360	210	158,5	
2154.5	Weÿss	Weÿss	Dölitz	3	56		180	200	200	260	260	300	360	180			40
810.0	Kuncz	Kuncz	Dölitz	x3	53	55									30	30	
1037.0	Moger; Mager (1449)	Moger	Dürnbach	4	43	–		25									
882.0	Lenck hÿnne von dreye morgen veld´	Lenck hÿnne von dreye morgen veld´	Gehaag	x5	42	42											
903.0	Nikel Lybhart	Lybhart	Haid	3	38	42	56	56									
323.0	Hans Frantz	Frantz	Harlas	x1	38	52	54	54	54	100	100	150	147	131	x		
532.0	Hawsner aufn Franczn hof	Hawsner aufn Franczn hof	Harlas	x1	53	53									14		
526.0	Hawenschilt	Hawenschilt	Hatzenreuth	1 a 2	38		16	16	16	20	16	24	24	24	24	24	150
1618.0	Sapper	Sapper	Honnnersdorf	2	47	–						80	120	118	118	118	120
768.0	Krawthan	Krawthan	Honnnersdorf	k 2+3	38	38	127										
	Krugelstein auff des Krawthans hof	Krugelstein	Honnnersdorf	k 2+4	42	47		85	85	100	132,5	x					
708	Erhart Keyl	Keyl	Kreutzenstein	3	53	–									35,5	35,5	36
256.0	Fischer	Fischer	Liebeneck	x1	38	51	87	x	x	x	x		x	x			
1205.0	Pachelbel	Pachelbel	Liebeneck	x2	38	38	85										
	Pachelbels kind´		Liebeneck	x2	42	45		x	x	x	x						
748.0	Konman; Kvman (1442)	Konman	Lohma (Ober-)	k č. 4+5	38	42	79	79	79	75	74	40					
1009.0	Mercklin vom Ror	Mercklin vom Ror	Lohma (Unter-)	x7	42	53		50	50	56	56	60	50	50			
1008.0	Mercklin	Mercklin	Rohr	k 3 (1442)	38	38	91										
819.0	Hans Kuncz dez Kuncz Sneid´ son; Sneider zu Loma´(1454)	Sneider; Kuncz dez Kuncz Sneid´ son	Lohma (Ober-)	x6	51									6	6	6	
1297.0	Peter Fischer	Peter Fischer	Markhausen	3	38	46	32,5	40	40	50	50						
1100.0	Mülner; Mulner (1443)	Mülner	Markhausen	10	38		40		25	36	31	50	50	50	50	50	60
1441.0	Radecker; Radecker hÿnne´ fur sein vetn´(1442);	Radecker	Markhausen	12	38	–	15	17	17	17	17	17	17	17	8	x	neuv.

	Radeckers herbg´ (1453)																
1317.0	Pewmel	Pewmel	Mühlbach	2	45	47				x	100						
606.0	Herttel; Erhart Herttel (1449)	Herttel	Oberndorf	2	42	53		50	50	56	56	70	90	90	90		
1308.0	Peter Vogelsanck	Peter Vogelsanck	Oedt	1+2	38	38	39										
2050.0	Hanns Vogelsangk	Vogelsangk	Oedt	1	42			20	20	44	44	30	30	30	30	30	60
47.0	Hanns Vogelsangk, seins Bruder Kinder vom Erb	Vogelsangk	Oedt	2	42							30	30	30	30	30	neuv.
1624	Sapper	Sapper	Pilmersreuth (Unter-)	1	38	-	69,5	70	70	80	80	90	90	122	122	122	130
1825.0	Endres Solch (srov. Cetnov)	Solch (srov. Cetnov)	Pirk	11	49	52							10	18			
390.0	Geschlachtnerin	Geschlachtnerin	Pograt	1	46	49						6	6				
1007.0	Merckl'Geschlacht hynne	Merckl'Geschlacht hynne	Pograt	12	46	49						x	x				
1442.0	Radecker; Radecker von Czettendorff	Radecker	Rathsam	x8	38	47	75	75	75	20	22	22					
58.0	Clugel; Hanns Clugel (1449)	Clugel - součet 43	Scheibenreuth	2	38		50	51	51	58	59	61	21	24	25	35	35
1892.0	Franz Stock´	Stock´	Schloppenhof (Wildenhof)	1	42	44		x	x	x							
1125.0	Mülners muter dez Trautn[er]s Swig[er]	Mülners muter dez Trautn[er]s Swig[er]	Schönlind (Schloppenhof)	8	55											30	8
1115.0	Mülner	Mülner	Schönlind (Schloppenhof)	6	38		63	60	60	75	75	120	120	120	120	77	18
1699.0	Schottner	Schottner	Schönlind (Schloppenhof)	x8	38	38	61,5										
1700.0	Schottnerin vnd ir tocht´ hynne´	Schottnerin vnd ir tocht´ hynne´	Schönlind (Schloppenhof)	x9	42	45		45	35	x	x						
534.0	Hawssner; Jacob Hawsner	Hawssner	Trebendorf	3	38		65	65	65	80	80	85	80	30	30	30	32
1314.0	Petz; Pecz (1442)	Petz	Trogau	4	38	48	27	27	27	30	30	30					
1775.0	Smid	Smid	Trogau	4	49								30	30	30	30	x
514.0	Jung Hans Tauber	Hans Tauber	Voitersreuth (Vorden-)	9	53										16,3	16	x
1955.0	Endres Tawber; Endres Taub´ (1442)	Tawber	Voitersreuth (Vorden-)	5	38		11	17	18	24	24	30	30	30	15	25	30
1453.0	Radecker Weysen eid´	Radecker Weysen eid´	Zettendorf	11	48								75	71	71	75	75

1579.0	Erhart Ruppr(echt)	Ruppr(echt)	Watzgenreuth	x1	38	44	129	180	180	x							
845.0	Kyrstan vo[n] Aÿgen	Kyrstan vo[n] Aÿgen	Wogau	8	55	-										9	neuv.

**Table 2.** *The appendix gives an overview of (1) land tax taxpayers listed in the registers from 1438–1456, who gained citizenship, and/or (2) persons who had citizenship and owned property in the countryside that was listed in Cheb land tax registers. Situation type of taxpayer cf. [tab. 26.6](#).*

No.	Situation type	ID	Settlement and landholding / Name	Listed in registers		Description of landholding in the tax register from 1438	Notes in tax registers 1442–1456	Description of landholding in the taxation book from 1456	Data from the city tax register (Losungsbuch) of 1446 or in the income ledgers of 1442–1458	Interpretation
				From	To					
1	A 1	1160.0	<b>Dölitz x1</b> Nonner; Nvnner (1442)	38	54	Nonner ein Hof ‘purchase’ right XXX ss III Tagwerk Wismaten XII ss Holtz in der Sass III ss Kw und Kelber VIII ss und Pf[erd] IX ss facit LXII ss.  I ss dt.	<b>1448:</b> Nvnner III ss XX gr. dt – enit widn´ Weÿsen fur XLI ss hat noch mit gebn´ Hans  <b>1450:</b> Nvnner (III ss XX) gr. t´ von sein erb zu Delnicz vnd die v´tige v´sessn´ clostewr hat er in d´ ey´ man gebn´;  <b>1455:</b> without tax description; <b>Burger innen</b> 3,5 ss 8,5 gr.	–	No person of this name is listed among persons who paid the fee for gaining citizenship.	Nonner held a landholding under emphyteusis and in addition non-landholding plots. In 1448 he sold a meadow to Heinz Weisse. In 1455 he was no longer prescribed tax because he had gained citizenship (?). The landholding was probably taken on by a different tenant (probably listed under Dölitz 2 which begins in 1456).
2	?	2109.0	<b>Dölitz 3</b> Heintz Weis	38	50	Heintz Weis <b>ein Hof</b> für IIC XL ss und IX morgen wisen und Ackers XL ss aber ein Viertel und II Morgen XII ss Kw und Kelber VII ss und Pf[erd] XXV ss facit IIICXXXIII ss.  III ss dt.	<b>1448:</b> Heintz Weÿss VI ss gr. dt (mit dem erb daz er kauft hat)	–	-	Heintz Weiss had tenure of a landholding (it is unclear under what right) and a large quantity of non-landholding plots in addition. In 1448 he also bought a meadow.
3	A 2	2154.0 2154.5 810.0	<b>Dölitz 3, x3</b> Hans Weÿss	51	55 – 56	–	<b>1451:</b> Hans – (Heintz) Weÿss VI ss gr. dt – <b>fur losung</b> vnd clostewr vnd ist hynnen purg´  <b>1455:</b> Hanns Weys vnd sol <b>purghynnen</b> sein II[1/2] ss VIII[1/2] gr. dt – daz and´ v´kauft	Kuncz des Weÿssen Aÿden das kauffrecht XL ss	No person of this name is listed among persons who paid the fee for gaining citizenship.	This was Heinz Weisse’s main heir who held a landholding and a large number of non-landholding plots. Since 1451 it is stated that he had citizenship (?). He sold everything and in 1455 held just non-landholding plot/s. The landholding went to his son-in-law Kunc under emphyteusis.
4	B 1	551	<b>Dürnbach 4</b> Heckel	42	42	Matel ein Hof das ‘purchase’ right XII ss ein Tagwerk Wismaten V ss Kwhe und Pf[erd] XIII ss facit XXXI ss.  XXXV gr. dt.	<b>1442:</b> vnd sein stiefson hynne´; <b>1445:</b> the same; <b>1446:</b> crossed  <b>1456:</b> (v´swig´ ei´ ack´) – Mager XXX gr. dt	Moger kawfrecht XIII ss pferd und kw X ss Schaff dreÿssig ald[er] und jung[er] III ½ ss gibpt XXX gr.	-	After the original tenant, Heckel, tax on the landholding was briefly paid by his son-in-law who had citizenship.
5	D 1	882.0	<b>Gehaag x5</b> Lenck hÿnne	42	42	–	<b>1442:</b> Lenck hÿnne von dreÿe morgen veld´	–	The city tax register lists Niclas Lenck, one of the most wealthy burghers of Cheb (Ar Cheb, book 1424, Losungsbuch 1446, fol. 2r).	Burgher pays tax on rural non-landholding plots.
6	A 1	323.0 532.0	<b>Harlas x1 = x3</b> Hans Frantz	38	52	Hans Frantz ein Hof das Kaufr[echt] VII ss und <b>ein Prantstat zu erbe</b> XXX ss Kw Kelber und Pf[erd] XVII ss facit LIII ss.  LIII gr. dt.	<b>1453:</b> Francz gibt hynne´ losung´; <b>1453:</b> Hawsner aufn Franczn hof	–	Entry in the income ledger of 1452: “Francz vo[n] <Tur> Harde dt III ß gr. d[. . .] ] zupurg[er]recht am Dinstag nach Kathe[rin]e”  (AnB 1452, fol. 30r)	Nonner held a landholding under emphyteusis and the remnants of a heritable landholding. In 1452 he gained citizenship. He first rented or assigned the landholding to Hausner (1453), then probably Kunc Reynl had



										tenure of it (1454; ID 1501; x3 /?).
7	E	526.0	<b>Hatzenreuth1 a 2</b> Hawenschilt	38	-	Hawenschilt ein Hof das Kaufr[echt] VI ss Kie und Kalber VI ss VI ss und Pf[erd] IIII ss facit XVI ss.  XVI gr. dt.	<b>1455:</b> Mer Hawenschilt von einer wisen <b>in der losung</b> und Augenloh  L gr.*	Hawenschilt das kawfrecht X ss aber II morge[n] ackers in der Aygenloh XII ss pf[erd] kwe kelber XII ss Schaff IIII ss gibt  Mer Hawenschilt L gr. von einer wisen <b>in der losu[n]g</b> in der Aÿgenloh  Su[mm]a I ½ ss X gr. *	-	Meadow in the Cheb field system held by a peasant who paid city tax on it.
8	D 1	1618.0	<b>Honnorsdorf 2</b> Sapper	47	-	<b>(k no. . 2)</b> Schaffer ein Hof das Kaufr[echt] XXIII ss Kie Kalber und Pferd XIII ss facit XXXVII ss.  XXXVII gr. dt.  <b>(2)</b> Položka se vydělila až 1446.	<b>1447:</b> Sapper vnd v <sup>l</sup> osungt zu Pilg'reut den andswo hof auch; <b>1448:</b> srov. Schaffer; <b>1450:</b> mer vo' des Schaffers hof I ss dt  <b>1449:</b> dt I[1/2] ss gr. - Sapper I ss gr. dt Mer vo' des Schaffers hof I ss dt - ein and' iar sol an den gelt gebn' habn' XXVIII gr. (sonil) erbs hat er davon kauft  <b>1455:</b> hewr kauft ein ack' wid' die Hufnaglin fur XV ss dan' er noch clostewm sol - Sapper II ss ig II gr. dt - Francz Mager I ss XX gr. dt - Alt Rupprecht von sein erb XXIX gr. dt	<b>(2)</b> Sapper das 'purchase' right LII ss Aber ein hoff XXIII ss Aber k̄w kelber pferd XXX ss gibt II ss	-	A land taxpayer (peasant) sold a meadow to a widow, probably to Cheb burgheress Hufnagel.
9	A 1	768.0 3.000 1618.0 915.0	<b>Honnorsdorf k 2+3</b> Krawthan	38	38	Krawthan ein Hof das Kaufr[echt] LII ss ein Gertel zu Heinrich=storff IIII ss und ein Werd ym englen XIII ss ein Wisen zu Hard XIX ss ein Tagberk Wissmats ym Metzelspach und zwen Morgen Veldes für XX ss Kw und Pf[erd] XIX ss facit I <sup>c</sup> XXXVII ss.  II ss VII gr. dt.	<b>1442:</b> <Kräwthän> Krugelstein auff des Krawthans Hof vnd sein son; <b>1445:</b> vnd von dez Fischers hof; <b>1447:</b> <Krugelstein> ist <b>hynne' purg'</b>	<b>(2)</b> Sapper das 'purchase' right LII ss Aber ein hoff XXIII ss Aber k̄w kelber pferd XXX ss gibt  II ss  <b>(3)</b> Mager das 'purchase' right XXX ss III morge[n] ackers XVI ss newn morge[n] felds zu Nider[e]n Schon III ss Aber III	Entry in the income ledger of 1445: "It[em] Krugelstein zu Heinrichstorff dt IIII ß gr. zu Burg[er]recht f[eria] s[ecund]a a[nt]e Vrbani"  (AnB 1445, fol. 38r)  Entry in city tax register from 1446 (square): "Krugelsteÿn Czu[m] erst[e]n sein hertstat X gr. Sein hawsung fur XLII ß	Krugelstein held a landholding under emphyteusis. According to the high tax, we may assume that he also owned non-landholding plots. In 1445 he gained citizenship. The landholding was sufficiently large to be divided after his departure.

								morge[n] gege[n] Heil[ige]n Krewcz <sup>19</sup> XII ss k <sup>w</sup> pferd kelber XV ss gibt I ½ ss	Eine[m] ack[er] pey[m] Hag fur III β Schuld war vnd parschaft X β  I sex[agenas] X gr.“  (Ar Cheb, book 1424, Losungsbuch 1446, fol. 43r)	
10	E	708	<b>Kreutzenstein 3</b> Erhart Keyl	53	-	Erhart Rot ein Herberg Kaufr[echt] VII ss ein Tagwerk IX ss Kw III ss facit XIX ss.  XVIII gr. dt.	<b>1453 vlevo:</b> sol noch vo´eyn´ack´ v´losunge fur XI ss	Erhart Keyll das ‘purchase’ right X ss pf[erd] k <sup>w</sup> kalb[e]n X ss gibt XXXVI gr.	-	The land taxpayer (peasant) held a non-landholding plot for which he paid city tax.
11	A 3	256.0	<b>Liebeneck x1</b> Fischer	38	51	Fischer ein Herberg und ein Wasser XXII ss Vir Morgen VIII ss ein Tagberk III ss für Zinss XL ss Kw und Kelber IX ss aber ein Wisen III ss facit LXXXVII ss.  I ss XXVII gr. dt.	<b>1441:</b> haben ir Erb <b>hynne</b> v´losung und sind <b>Burger</b> <b>1447:</b> Fisch´ ist <b>hynnen purg´</b> ; <b>1451:</b> ist <b>hy´</b>	-	Entry in city tax register from 1446 (square): “Ruppel Fischer von Liebneck vnd Pachelbels kind[er]  Sein habe etc. Sein hertstat XX gr. It[em] seine[m] ge mawrttn´ hof fur XL β It[em] sein was β vnd ein herb[er]g fur XX β It[em] ein Wisen Wid[er] Pellicz[er] II tagw[er]k fur XIII β It[em] ab[er] ein Wisen genant die Wulffin III tagw[er]k fur XVI β It[em] ab[er] ein fleckel fur III β It[em] V kwh fur V β  Sein[er] onykel hab It[em] VII k [minus] I virt[e]l czu Lybnek reichs leh[e]n fur XL β It[em] ein Wisen III tagw[er]k fur XXIII β It[em] ein [1/2] hofel zu Rastm fur X β It[em] ein Wisen III tagw[er]k fur XVI β  III[1/2] sex[agenas] dt”  (Ar Cheb, book 1424, Losungsbuch 1446, fol. 7v–8r)	Fischer held fishing right for the River Ohře, non-landholding plots and also rental payments. By 1441 at latest he taxed everything under city tax. It is likely that his property that his property disintegrated and was later registered under a new holder.
12	B 1	1205.0	<b>Liebeneck x2</b> Pachelbel	38	38	Pachelbel ein <b>freien</b> Hof XXXV ss Vir Tagberk Wissmats XIII ss aber Vir Tagberk XVI ss Kw und Kalber VI ss und ein Hof zum Ratsem XV ss facit LXXXV ss.  LXXXV gr. dt.	<b>1442–1443:</b> Pachelbels kind´ <b>1442:</b> no´dant sein <b>Burg´hynne´</b>	-		Fischer paid tax for his nephews, sons of Pachelbel, who held a free landholding, non-landholding plots and a second landholding in Ratsem. Pachelbel’s children had citizenship.
13	A 2	748.0 <b>1072.0</b> <b>1342.0</b>	<b>Lohma (Ober-)</b> k č. 4+5	38	42	Konman ein Hof das Kaufr[echt] XVI ss	(k no. . 4+5)	(13) Hanns Smid das ‘purchase’ right VI ss	No person of this name is listed among persons who paid the fee for gaining citizenship.	Konman held a landholding under ‘purchase’ right, a

<sup>19</sup> Svatý Kříž (Heiligenkreuz), county of Cheb.

		<b>2093.0 1748.0</b>	Konman; Kvman (1442)			<p><b>ein Herberg I ss Wisen und Acker</b> XII ss aber <b>ein Wisen</b> VI ss und <b>dreÿ</b> <b>Ecker</b> III ss Kie und Kalber V ss Schaf II ss und Pf[erd] IX ss facit LIII ss.</p> <p>I ss XVIII gr. dt.</p> <p>(4) Heinrich Mulner ein Hof das Kaufr[echt] X ss Kw und Kalber VII ss Pferd IX ss Schaf II ss facit XXVIII ss und <b>von e[fi]n dritteil.</b></p> <p>XL gr. dt.</p> <p>(5) Hans Pichler ein Hof daz Kaufr[echt] VI ss zwen <b>Morgen erbs</b> V ss und <b>II Morgen</b> XX gr. Kie und Kalber V ss und Pf[erd] XII ss facit XXVIII ss.</p> <p>XXXV gr. dt.</p>	<p><b>1444:</b> Balthar mit dem hoflein das er widn' Kvma' kauft hat XXIII gr. dt Kvma' <b>hynne'</b> von 2 k czinss (1445 crossed)</p> <p>(13) <b>1443:</b> Hanns Smid;</p> <p>Dvûr asi rozdëlen: <b>1447:</b> Mülhencz vnd Pwhl'</p> <p>(4) <b>1447:</b> p[ri]no. lenëna no. ást dvora Kvmana</p> <p>(5) <b>1446:</b> und <b>sein Bruder Kinder;</b> <b>1447:</b> p[ri]no. lenëna no. ást dvora Kvmana</p> <p>(12) (<b>d[ri]ve Walther</b>) <b>1445:</b> (Balthar mit dem hoflein das <b>er wieder Kvman</b> kauft hat)</p>	<p>ein ander <b>erb vo[n] Kwma[n?]</b> XV ss <b>II morge[n]</b> <b>felts</b> VI ss <b>ein wisen</b> VIII ss k[ü] kelber Schaff VIII ss gibt L gr.</p> <p>(4) Heinrich Mülner das 'purchase' right XXVI ss <b>vir morge[n] ack[er]s</b> auf dem Hantschw XII ss Ab[er] <b>II morge[n]</b> ack[er]s X ss pf[erd] XV ss k[ü] kelb[er] VI ss Schaff III ½ ss gibt I ½ ss X gr.</p> <p>(5) Hanns P[ö]hler das 'purchase' right XIII ss <b>III morge[n] ack[er]s</b> XII ss pf[erd] VIII ss k[ü] kalbe[n] VIII ss Schaff II ss gibt LV gr.</p> <p>(12) – <b>asi n[á]stupce chalupy; (d[ri]ve Walther)</b> Perr vo[n] Feyderssre[ü]t das 'purchase' right VIII ss pf[erd] VI ss k[ü] kalb[e]n III ss gibt XXV gr.</p>	<p>Entry in city tax register from 1446 (inner city): "Hanns Kvman vias"  (Ar Cheb, book 1424, Losungsbuch 1446, fol. 89r)</p>	<p>smallholding and non-landholding plots. In 1444 or earlier, Konman also gained citizenship (?), sold some of his property and some rented for a grain payment, and therefore paid tax on that payment under land tax. The landholding was divided between two other landholdings, the smallholding became independent as a small peasant landholding (Höflein).</p>
<b>14</b>	B 1 + D 2	1009.0	<b>Lohma (Unter-) x7</b> Mercklin vom Ror	42	53	–	<p><b>1449:</b> Mercklin vom Ror L gr. dt – ist hynne' pey' Pern Tuchmach' vnd hat wismat <b>in d' losung</b> ligend <b>1450 vlevo:</b> ist <b>hynne'</b>; <b>1451:</b> Mercklin vom Ror L gr. dt Ot Ir Sun <b>hynnen</b> <b>1452:</b> (Mercklin vom Ror L gr. dt) gibt <b>hynne'</b></p>	–	<p>Entry in the income ledger of 1450: "Merckel Knapp vom Ror dt XL gr. zu purg[er]recht f[eria] q[uart]a p[ost] Letar[e] ist pey dem Kangel[. . .]"  (AnB 1450, fol. 8r)</p>	<p>Widow Merklin of Nový Drahov (Rohr) owned in Dolní Lomany (Lohma, Unter-). By 1449 she lived in the city and paid city tax for a meadow. In 1451 her son took on the payment for the meadow, having gained citizenship in 1450.</p>
<b>15</b>	B 1 + D 2	1008.0	<b>Rohr k 3 (1442)</b> Mercklin	38	38	–	<p>Mercklin ein Hof Kaufr[echt] XII ss erb Wisen und Ecker für XXIII ss Kie und Kalber V ss Pf[erd] X ss und dreÿ Tagwerck Wissmat im Metzelspach facit LI ss.</p>	–		

						I ½ ss I gr. dt.				
16	C	819.0 1807.0	<b>Lohma (Ober-) x6, 6</b> Hans Kuncz dez Kuncz Sneid' son; Sneider zu Loma'(1454)	51	-	Sneider ein Hof das Kaufr[echt] VIII ss Kie und Pf[erd] III ss facit XI ss.  XVI gr. dt.	<b>1451:</b> Hans Kuncz dez Kuncz Sneid' son vo' ey' ack' ist Nick' Gocz In d' Romanëy sein nmd' VI gr.; <b>1453:</b> Hanns Kuncz dez Kuncz Sneids' Sün VI gr. ist <b>hynnen</b> zu Goczn' In d' Romaleÿ; <b>1454:</b> hat Sneider zu Loma'	Sneyder das 'purchase' right VIII ss III mor gen ack[er]s zu Loma[n] XII ss Aber II morge[n] ack[er]s VII ss pf[erd] XIII ss kŵ kelb[er] IIII ss (S) gibt  L gr.	-	Hans Kunc, son of Kuncz Sneider, owned just a non- landholding plot that he had probably acquired by inheritance. He lived in Cheb with the burgher Gocz. In 1454 the meadow was owned by his relative, Sneider.
17	A 2	1297.0	<b>Markhausen 3</b> Peter Fischer	38	46	Peter Fischer ein Wasser und Herberg XX ss ein Wisen VIII ss Kieh und Kalber IIII ss facit XXXII ss.  XXXII gr. dt. XXV gr.	(3) <b>1447:</b> hat Ni Muln' czu Fischern, daz wasss vnd herbg hat Muln' czu Visch'; <b>1447:</b> Pet' Fisch' hat erb wismat daz v' losung er <b>hÿnne</b> ; <b>1455:</b> kauft mer vnd'de' Pet' Fisch' <b>hÿnne</b> fur VII ss sol er noch v' clostewr zubestanden  (5) <b>1455 (ID 1568):</b> Nickel Rud' - Nickel Fischer XXIII gr. dt (Nickel Glesel) XXVIII gr. dt - kauft mer wid' den Pet' Fisch' <b>hÿnne</b> fur VII ss sol er noch v' closteŵn zubesend	Nickel Fischer das 'purchase' right XX ss kŵ kelber V ss gibt  XXV (II) gr.	Entry in the income ledger of 1446: "It[em] wir hab[e]n eyngnom[m]en von den Pet[er] Fischer zu Markhawsen vnd seinen son Hansen Ir Burg[er]recht III sex[agenas] am Suntag nach Dorothee"  (AnB 1446, fol. 40r)	Nickel Fischer owned a smallholders' landholding with fishing right for the Ohře. In 1446 he gained citizenship; he sold or assigned the landholding and fishing right, but kept a non-landholding plot.
18	D 2	1441.0	<b>Markhausen 12</b> Radecker; Radecker hÿnne' fur sein vetn'(1442); Radeckers herbg'(1453)	38	-	Radecker  (12) Markhausen Radecker ein Hof Kaufr[echt] X ss Kie und Pf[erd] III ss facit XIII ss.  XVII gr. dt	<b>1442:</b> Radecker hÿnne' fur sein vetr'; <b>1444:</b> Radecker czu Zettendorff fur sein Vetrn'; <b>1452:</b> Radecker zu Czetendorff fur sein Vetrn' XVII gr. daran hat Radeck' hÿnne' 12 ss v' losungt' - <b>hat er hew czoge</b>	Radeckers herberg	The city tax register from 1446 recorded three persons with the name Radecker (Kuncz, Hanns, Endres), although these could not be identified as being the same Radeckers who appear in the land tax register.  (Ar Cheb, book 1424, Losungsbuch 1446, fol. 155r, 158r, 166r)	The Radecker family had extensive properties in Cetnov / Zettendorf. Some members of the family had citizenship. One such burgher paid tax on a landholding in Pomezná (Markhausen) on behalf of relatives. In other words, a burgher paid land tax on a landholding in the countryside. In 1453 it was transferred to land tax.
19	A 1	1317.0	<b>Mühlbach 2</b> Pewmel	45	47	Mulner ein Mül Kaufr[echt] XXX ss Kw Kelber und Pf[erd] XII ss facit XLII ss.  XLIII gr. dt.	<b>1445:</b> ist hÿnne' purg', gibt hÿnne'	Fricz Smidel Mülner das 'purchase' right LX ss kŵ kalb[e]n III ss gibt  I ss X gr.	-	The holder of a mill gained citizenship. The mill was assigned to another person.

20	A 1	606.0	<b>Oberndorf 2</b> Herttel; Erhart Herttel (1449)	42	53	–	<b>1453:</b> (ist purg´ word´ vnd sol closteur auch gebn´); <b>1454:</b> Schaff´ kauft den hof fur XIII ss (Erhart Herttel);	Schaffers ‘purchase’ right XII ½ ss X gr. pferd vnd k̄w XII ss gibt XXVIII gr.	Entry in the income ledger of 1453: “It[em] Herttel vo[n] Oberndorff dt III ß gr. d[. . . ] zu purg[er]recht f[eria] t[erti]a p[ost] Symon[i]s et Jüde”  (AnB 1453, fol. 28r)	A peasant gained citizenship and sold a ‘subject’ landholding.
21	C	1308.0 2050.0 47.0	<b>Oedt 1+2</b> Peter Vogelsanck	38	38	Peter Vogelsanck ein Hof daz Kaufr[echt] XX ss Kie und Kalber VI ss Pf[erd] IX ss facit XXXV ss.  XXXIX gr. dt.	<b>1442:</b> Hanns Vogelsanck <b>1446:</b> Hans Vogelsanck XXX gr. dt vnd seins Brud´ kind´ XXX gr. dt – vom erb <b>1447:</b> allez Vogelsanck; <b>1451:</b> Seins Bruder kynder;	(1) Hanns Fogel gesangk das ‘purchase’ right XXX ss pf[erd] k̄w kelb[er] Schaff XVI ss ein acker fur X gr. er gibt vo[n] sein[er] Hab I ss (2) It[em] Seines bruders kind[er] scholl[e]n h̄yme[n] v[er]losung ire[n] täyl Am des Ficht[e]ns hoff den sy wider dem Vl[r]ich Rudusch kauft hab[en] vnd auf dez Welzen hoff II k[a]r czinss	-	The landholding was inherited by one of the sons of the original tenant. His brother’s children held citizenship and paid city tax on their half share.
22	D 1	1624	<b>Pilmersreuth (Unter-) 1</b> Sapper	38	–	(1) Pilmersreuth, Unter– Erhart Sapper das ‘purchase’ right XXXV ss Ein wisen czu Mülbach XXI ss Aber III morge[n]s ackers auf den Röttel pegk für XVIII ss Ab[er] II morg[en] für[de]n Kulm VI ss pferd vnd k̄w XVI ss Schaff III ½ ss gibt  II ss X gr.	<b>1448:</b> dt hynd´ ym puch; <b>1451–1452:</b> Liebhart vo´ d´ Grün XIII gr. von eym ack´ den er wid´ Sapp´ kauft nuczt Fridel; <b>1453:</b> Zuersam´ von d´ wyse´ weg´ die er vor etlichn´ Jam widn´ von Weyst´ vb´ XXX ss kauft hat; (odtud jedna svorka ke Kunczovi Fridelovi, druhá pak k samostatnému zápisu pod ním: Lybhart vo´ d´ Grün XII gr. dt – sol (Fridel vo´ Jog´ geb´); <b>1454:</b> (Lybhart von d´ Grün gibt <b>Jorg hynnen</b> – VI gr. dt – Jorg´ sol Fridel sein teil nach gebn´ sol Jorg´ vnd Fridel gebn´ von ein´ wysen – daran gebn´ Jorg VI gr.);	(1) Sapper ein Hof Kaufr[echt] XXX ss III Morgen VII ss dreÿ Tagwerk XII ss Kw und Kelber VI ss Pf[erd] VIII ss facit LXIII ss.  I ss VIII ½ gr. dt.	-	Tax on a non-landholding plot previously owned by a land taxpayer was paid by a burgher.
23	D 1	1825.0	<b>Pirk 11</b> Endres Solch (srov. Cetnov)	49	52	–	<b>1449:</b> Endres Solch (Zettendorf); <b>1452:</b> hat Pewmel vnd hat ein wisen vmb XX ss kauft von Frid´ Pet´ czu Muhlbach; <b>1453:</b> Pew´mel XVIII gr. dt vnd vo´ ein´ wisen IX gr. dt; <b>1454:</b> Nickel Fischer (Pew´mel) XXXV gr. dt; <b>1454:</b> sein Brud´ Francz Fischer;	Nickel Fischer das ‘purchase’ right XX ss k̄w kelber gibt  XL gr.	-	Tax on a non-landholding plot previously owned by a land taxpayer was paid by a burgher.

							1454: vnd vo´ ein´ wysen IX gr. dt die hat ein Sneid´ pey Halozen Sneid´ <b>hynne´</b> 1455: Nickel Fischer XXXV gr.			
24	B 1	390.0	<b>Pograt 1</b> Geschlachnerin	46	49	–	1445: Lang; 1446: Geschlachnerin; 1449: ist <b>hynne purg´</b>	Hanns Clein das ‘purchase’ right VI ss kw III ss gibt  VIII gr.	No person of this name is listed among persons who paid the fee for gaining citizenship.	A widow, holder of a small landholding who departed to the city.
25	D 2	1007.0	Merckl´ Geschlacht hynne	46	49	–	1446: Rubmer den hof hat d´ Merckl´ <b>Geschlacht hynne</b> ; 1447: Rubms´ hof hat Merckel Geslacht; 1448: ist <b>hynne purg´</b> ; 1450: Rubms´ hof hat (Merckel Geslacht) Helm; 1451: (Helm)	Helm das kawfrecht VII ss pferd kw VIII ss gibt  XVIII gr.	Entry in the city tax register from 1446 (suburbs): “Merckel Geslacht Czu[m] erst[en] sein hertstat X gr. Sein hawsung vnd (czwen gartt[en] fur XX ß) ein[en] gartt[en] darauf er siczt fur XL ß It[em] den and[er]n gartt[en] vnd sein erb dorInn XL ß  I[1/2] sex[agenas] X gr.”  (Ar Cheb, book 1424, Losungsbuch 1446, fol. 185r)	A Cheb burgher acquired a rural landholding.
26	D 2	1442.0	<b>Rathsam x8</b> Radecker; Radecker von Czettendorff	38	47	Radecker ein Herberg frey XXX ss ½ Tagwerk III ss Kw Kalber und P[ferd] VIII ss facit XLI ss.  I ss XV gr. dt.	1444: Radeckers (hof) XXII gr. von vier kar czinss dt 1446: Radecker XXII gr. von vir kar czinssen gib vnd <b>v losungt</b> zu Czetendorff in sein clostewr 1445: Radeck´ von Czetendorff XXII gr. dt – von vir kar czinss ein and´ iar sol sein son <b>hynne´ v losungen</b>	–	The city tax register from 1446 recorded three persons with the name Radecker (Kuncz, Hanns, Endres), although these could not be identified as being the same Radeckers who appear in the land tax register.  (Ar Cheb, book 1424, Losungsbuch 1446, fol. 155r, 158r, 166r)	A burgher and his son owned probably a free landholding that they rented for an annual payment of 4 ‘kar’ per annum. Later it disappeared from the land tax registers. In this case Radecker was the landlord. The settlement contained another of his annual payment properties which should be taxed separately.
27	C	58.0	<b>Scheibenreuth 2</b> Clugel; Hanns Clugel (1449)	38		Clugel ein Hof Kaufr[echt] VI ss VII Tagwerk XX ss Kw Kalber Pferd und Schaf XVII ss facit XLII ss.  L gr. dt. XXXIII gr. II M[eissner]	1447: all drey Brud´; 1448: Hans – die Clüglen (I ss II gr.) XXI gr. dt  Fricz vnd Nickel Cluglein XL gr. dt sullen gebn´ sie sind <b>hynne´</b>	Hans Clwgel das kawfrecht VI ss Aber II ½ tagw[er]gk wismat pey Jessnicz VII ½ ss pf[erd] kw VIII ss schaff XXXXV gr.	The city tax register from 1446 states “Clügel Metfid[er] knecht“  (Ar Cheb, book 1424, Losungsbuch 1446, fol. 7r; square).	The peasant Clugel had three sons between whom his legacy was divided. In 1448 Hans Clugel took on the landholding, the remaining two brothers had citizenship and were paid off in non-landholding plots.
28	D 2	1892.0	<b>Schloppenhof (Wildenhof) 1</b> Francz Stock´	42	44	Wolauß  II ss dt.	1442: Francz Stock´ 1442: hewr gelassen vo´ <b>Burgrechts</b> weg´; 1443: dt´ <b>hynne´ purg´</b>	Nickel Mäyers Sun das ‘purchase’ right XL ss pf[erd] kw kalb[e]n gibt I ½ ss X gr.	Entry in the income ledger of 1442: “It[em] Peter Stocker dt III sex[agenas] gr. zu Burg[er]recht”  (AnB 1442, fol. 45r)	The holder of a landholding gained citizenship. For the time that he held it, he paid city tax on it. The landholding was

									Entry in the city tax register from 1446 (suburbs): "Stocker vom Wildenhofe Czu[m] erst[e]n sein h[er]stat X gr. Sein hawsung vnd gart[e]n fur XXIII ß It[em] II morgen pei der Czigelhütt[e]n fur XVII ß It[em] ab[er] ein tagwerk wismat fur VII ß It[em] aber pey[m] Myeslein II tagwerk fur VII ß Paulstorff leh[e]n Ab[er] ein tagwk' die Ror wisen fur VI ß It[em] III morge[n] ack[er]' pey d[em] Wampelohe fur XIII ß It[em] Schulde War vnd p[ar]schafft fur L ß  II[1/2] sex[agenas] XII gr."  (Ar Cheb, book 1424, Losungsbuch 1446, fol. 182r)	registered in his name but without the payment. The tax payment appeared in the land tax registers once someone else took on the landholding.
29	B 1	1125.0	<b>Schönlinde (Schloppenhof) 8</b> Mülners muter dez Trautn[er]s Swig[er]	55	Mülner ein <b>Herberg frey</b> XV ss <b>dÿ Mül</b> XVIII ss <b>zweÿ Tagwerk</b> VII ss <b>dreÿ Morgen</b> V ss Kw V ss Pf[erd] VI ss <i>facit</i> LVI ss.  I ss III gr. dt.	<b>1455:</b> Mulnerin Trautn' swieg' hynne' vnd Ir sun vo' dez erb XXX gr. dt; <b>1456:</b> Mulners Mutter vnd ir sun ist hynnen purg'	(8) Mülners muter dez Trautn[er]s Swig[er] gibt vo[n] <b>erb</b> ist hynne[n] purgerin  (6) Mülners kawfrecht XXXVI ss <b>dreÿ morge[n] Ackers</b> V ss <b>zweÿ tagwerk wÿss-matt</b> VII ss kÿ III ss gibt I ss XVII gr.	-	Widow and son had citizenship and taxed their property under city tax. Her husband's property at first included a free smallholding, a mill and non-landholding plots. They rented out some of this.	
30	B 1	1115.0 1699.0 1700.0	<b>Schönlinde (Schloppenhof) 6</b> Mülner	38	Schottner ein Hof Kaufr[echt] X ss fünfft halben Morgen IX ss VIII ½ Tagwerk XXIII ss Kw VI ss Pf[erd] VI ss <i>facit</i> LV ss.  I ss I ½ gr. dt. LI ½ gr. das ander hynne v[on] der losu[n]ge	<b>1442:</b> Schottnerin vnd ir tocht' hynne' XXXV g.	Schottnerin vnd ir tocht' hynne' XXXV g.	The city tax register from 1446 listed several Schotters, however precise identification is impossible (Niclas, Venczel, Schottners kinder).  (Ar Cheb, book 1424, Losungsbuch 1446, fol. 30r, 198r, 36r).	A widow and daughter had citizenship and taxed their property under city tax.	
31	C	534.0	<b>Trebendorf 3</b> Hawssner; Jacob Hawsner	38	Hawssner ein Hof Kaufr[echt] XXV ss Kw VII ss Pf[erd] XV ss <i>facit</i> XLVII ss.  I ss V gr. dt.	<b>1450:</b> Jacob Hawsner (I ss XX gr.) XXX gr. dt – Nickel Hawsner XXV gr. dt	Jacob Hawsners 'purchase' right XX ss pferd vnd kÿ XII ss gibt XXXII gr.	Entry in city tax register from 1446 (inner city):  „Niclas Hawsner	Two brothers inherited property from their father. Part of their inheritance was not only a landholding described in	

							<b>1452:</b> (Nickel Hausn´ XXV gr.) ist <b>hynne´ Burg´</b>		<and´swo vorm tor> von seine[n] gart[e]n vorn ob[er]n tor Erhart sein son schucz  X gr.“  (Ar Cheb, book 1424, Losungsbuch 1446, fol. 146r)	1438, but also non-landholding plots. The brother who was tenant of the landholding paid land tax. The other taxed his non-landholding plots under land tax.
<b>32</b>	B 1	1314.0	<b>Trogau 4</b> Petz; Pecz (1442)	38	48	Petz ein Hof Kaufr[echt] XVI ss Kw III ss Pf[er]d] VII ss <i>facit</i> XXVII ss.  XXVII gr. dt.	<b>1455:</b> hat Peczn´ Mat´ <b>ynne´</b> ; 1456: without tax description: hat Poczin´; 1456 (Nota, 1v): Smids hof hat 30 gr. geb´ hat Poczing´ <b>ynne´</b> .	Smid hat Pöczing[er]	-	A widow had citizenship. For the duration of her tenure no tax was prescribed for the landholding in the registers.
<b>33</b>	C	514.0 1955.0	<b>Voitersreuth (Vorden-) 9, 5</b> Jung Hans Tauber	53, 38	-	(5) Endres Tawber ein hof Kaufr[echt] III ss Kw V ss Pf[er]d] III ss <i>facit</i> XI ss.  XI gr. dt.	<b>1453–1454:</b> Jung Hans Tauber XVI gr. dt fur ein dritteil zu Rassenr´ pey sein Swag´ ist hynne´aufn Leyn Webn´(1454: aufn Leynbebn´); <b>1455:</b> Jung Hans Taub´ fur eine´ dritteil czu (Rossenrewtt) Markhawßen pey sein Swag´ ist <b>hynnen</b> aufn Leynweb XVI gr. vnd t´ die fertige´ – haist Prossel arbeyt zu Ziher	(9) Jung Tauber ist <b>purg[er] hynne[n]</b> gibt XVI gr. vo[n] ein[er] wisen zu Marckhawßen ist pan Czyher  (5) Tawber das ‘purchase’ right III ss Aber ein hoff VII ss pf[er]d] k̄w Schaff XI ss gibt  XXX gr.	-	A son who had citizenship and lived in Cheb held (inherited ?) a non-landholding plot that he paid city tax on. <b>Tax officials also noted down his address.</b>
<b>34</b>	F	1453.0	<b>Zettendorf 11</b> Radecker Weysen eid´	48	-		<b>1448:</b> hat purgrecht aufgebñ´ vnd ein and´ jar clostewr da . . . gebñ´; <b>1455:</b> Aber IIII gr.	Radecker dez Weysen Aydem das kauff recht X ss ist frey II tagw[er]gk wismat XX ss pan Stain Aber II morge[n] ack[er]s in Galge[n]perg XII ss k̄w kalb[e]n Schaff VIII ss Aber ½ tagw[er]gk III ss gibt I ss XV gr.	The city tax register from 1446 recorded three persons with the name Radecker (Kuncz, Hanns, Endres), although these could not be identified as being the same Radeckers who appear in the land tax register.  (Ar Cheb, book 1424, Losungsbuch 1446, fol. 155r, 158r, 166r)  Entry in the income ledger of 1458: “It[em] Radeck[er] dt III ß gr. zu purg[er]recht ist des Wysen eidem f[eria] t[erci]a p[ost] XI m[illia] v[ir]ginis”  (AnB 1458, fol. 33r)	Case of a person who surrendered citizenship and began to pay land tax on his property. Later, however, he bought back citizenship.
<b>35</b>	A 3	1579.0	<b>Watzgenreuth x1</b> Erhart Ruppr[echt]	38	44	Erhart Ruppr[echt] ein Hof Kaufr[echt] X ss ein Zehend XXXVIII ss VI ½ Tagwerck XXI ss aber ein Wisen	<b>1443:</b> hynne´	-	Entry in the income ledger of 1442: “It[em] Erhart Rupprecht dt IIII sex[agenas] gr. zu Burg[er]recht”	Erhart Ruprecht gained citizenship in 1442. Despite this he was listed in land tax registers, but later just city tax.



						XXIII ss Kw VIII ss Pf[erd] XXIII ss Schaf V ss.  II ss IX gr. dt.			(AnB 1442, fol. 45r)  Entry in city tax register from 1446 (inner city): "Rupprect Czu[m] erst[en] sein hertstat X gr. Sein hawsung dorInn er siczt fur L ß It[em] sechs morge[n] am Galp[er]g fur XL ß It[em] pey d[em] Schon VI morge[n] fur XX ß It[em] in d[er] Prignicz II[1/2] morge[n] fur XV ß It[em] VII tagw[er]k Wismat czu Kneben fur XXI ß It[em] Schuld war vnd p[ar]schafft fur XX r. It[em] eine[m] drittel an eine[m] czehend im Waczke[n]r[euth] XXV ß  III[1/2] sex[agenas] dt"  (Ar Cheb, book 1424, Lösungsbuch 1446, fol. 133r)	
36	D 1	845.0	<b>Wogau 8</b> Kyrstan vo[n] Aÿgen	55	-	-	<b>1454:</b> Kyrsteyn Scheffer von Waltsassn' hat I tagwerck wysmat zu Woga – IX gr. dt Hartma' Sneid' hÿnne; <b>1456:</b> Kÿrstayn von ein' Wysen gibt Hartma' Sneid' hÿnne' – IX gr. hat Hartma' Sneid' nach d' beslissing vnd (. . .)	<b>(8)</b> Kyrstan vo[n] Aÿgen hat ein wisen der siczt auf den aige[n] hinder[e]n abt	-	Rural non-landholding plot owned by a burgher.

